

NOTICE!!

These documents have been scanned!

Do not place un-scanned documents beneath this notice!

Do not remove this notice from this file!

GPO Jacket No. 560-102
Print Order 61540
Rise Business Services, LLC
Job=AZ15 5/13/2019



Box Number= AZ15039



Claim Begin-End: AMC423218-AMC423373

1 Initial Receipt



AZ15039-6

AMC423162-AMC423771

United States Department of the Interior
Bureau of Land Management
 LANDS/RECREATION & PLANNING
 ONE N CENTRAL AVE
 PHOENIX, AZ 85004 -2203
 Phone: 602-417-9200

Receipt

No: 2803984

| | | |
|--|--|------------------------------|
| Transaction #: 2888988 | | ENTERED INTO COMPUTER |
| Date of Transaction: 05/31/2013 | | |
| CUSTOMER: JUN 24 2013 X JUN 25 2013 <i>PB</i> | | |
| FREEPORT MCMORAN BAGDAD INC PO BOX 245 BAGDAD,AZ 86321-0245 US | | |

| LINE # | QTY | DESCRIPTION | REMARKS | UNIT PRICE | TOTAL |
|--------|-----|--|---------|------------|-------|
| | | LOCATABLE MINERALS / MINING CLAIMS- NEW,UNADJUD, ONE OR MORE AUTH NOS / NEW MINING CLAIM LOCATION FEE \$34 CASES: AMC423218/\$34.00, AMC423219/\$34.00, AMC423220/\$34.00, AMC423221/\$34.00, AMC423222/\$34.00, AMC423223/\$34.00, AMC423224/\$34.00, AMC423225/\$34.00, AMC423226/\$34.00, AMC423227/\$34.00, AMC423228/\$34.00, AMC423229/\$34.00, AMC423230/\$34.00, AMC423231/\$34.00, AMC423232/\$34.00, AMC423233/\$34.00, AMC423234/\$34.00, AMC423235/\$34.00, AMC423236/\$34.00, AMC423237/\$34.00, AMC423238/\$34.00, AMC423239/\$34.00, AMC423240/\$34.00, AMC423241/\$34.00, AMC423242/\$34.00, AMC423243/\$34.00, AMC423244/\$34.00, AMC423245/\$34.00, AMC423246/\$34.00, AMC423247/\$34.00, AMC423248/\$34.00, AMC423249/\$34.00, AMC423250/\$34.00, AMC423251/\$34.00, AMC423252/\$34.00, AMC423253/\$34.00, AMC423254/\$34.00, AMC423255/\$34.00, AMC423256/\$34.00, AMC423257/\$34.00, AMC423258/\$34.00, AMC423259/\$34.00, AMC423260/\$34.00, AMC423261/\$34.00, AMC423262/\$34.00, AMC423263/\$34.00, AMC423264/\$34.00, AMC423265/\$34.00, AMC423266/\$34.00, AMC423267/\$34.00, AMC423268/\$34.00, AMC423269/\$34.00, AMC423270/\$34.00, AMC423271/\$34.00, AMC423272/\$34.00, AMC423273/\$34.00, | | | |

| | | | | |
|---|---|--|---------|---------|
| | AMC423274/\$34.00, AMC423275/\$34.00, AMC423276/\$34.00, AMC423277/\$34.00, AMC423278/\$34.00, AMC423279/\$34.00, AMC423280/\$34.00, AMC423281/\$34.00, AMC423282/\$34.00, AMC423283/\$34.00, AMC423284/\$34.00, AMC423285/\$34.00, AMC423286/\$34.00, AMC423287/\$34.00, AMC423288/\$34.00, AMC423289/\$34.00, AMC423290/\$34.00, AMC423291/\$34.00, AMC423292/\$34.00, AMC423293/\$34.00, AMC423294/\$34.00, AMC423295/\$34.00, AMC423296/\$34.00, AMC423297/\$34.00, AMC423298/\$34.00, AMC423299/\$34.00, AMC423300/\$34.00, AMC423301/\$34.00, AMC423302/\$34.00, AMC423303/\$34.00, AMC423304/\$34.00, AMC423305/\$34.00, AMC423306/\$34.00, AMC423307/\$34.00, AMC423308/\$34.00, AMC423309/\$34.00, AMC423310/\$34.00, AMC423311/\$34.00, AMC423312/\$34.00, AMC423313/\$34.00, AMC423314/\$34.00, AMC423315/\$34.00, AMC423316/\$34.00, AMC423317/\$34.00, AMC423318/\$34.00, AMC423319/\$34.00, AMC423320/\$34.00, AMC423321/\$34.00, AMC423322/\$34.00, AMC423323/\$34.00, AMC423324/\$34.00, AMC423325/\$34.00, AMC423326/\$34.00, AMC423327/\$34.00, AMC423328/\$34.00, AMC423329/\$34.00, AMC423330/\$34.00, AMC423331/\$34.00, AMC423332/\$34.00, AMC423333/\$34.00, AMC423334/\$34.00, AMC423335/\$34.00, AMC423336/\$34.00, AMC423337/\$34.00, AMC423338/\$34.00, AMC423339/\$34.00, AMC423340/\$34.00, AMC423341/\$34.00, AMC423342/\$34.00, AMC423343/\$34.00, AMC423344/\$34.00, AMC423345/\$34.00, AMC423346/\$34.00, AMC423347/\$34.00, AMC423348/\$34.00, AMC423349/\$34.00, AMC423350/\$34.00, AMC423351/\$34.00, AMC423352/\$34.00, AMC423353/\$34.00, AMC423354/\$34.00, AMC423355/\$34.00, AMC423356/\$34.00, AMC423357/\$34.00, AMC423358/\$34.00, AMC423359/\$34.00, AMC423360/\$34.00, AMC423361/\$34.00, AMC423362/\$34.00, AMC423363/\$34.00, AMC423364/\$34.00, AMC423365/\$34.00, AMC423366/\$34.00, AMC423367/\$34.00, AMC423368/\$34.00, AMC423369/\$34.00, AMC423370/\$34.00, AMC423371/\$34.00, AMC423372/\$34.00, AMC423373/\$34.00 | | | |
| 1 | 156.00 | | - n/a - | 5304.00 |

LOCATABLE MINERALS / MINING CLAIMS-
 NEW, UNADJUD, ONE OR MORE AUTH NOS /
 NEW MINING CLAIM PROCESSING FEE \$15
CASES: AMC423218/\$15.00, AMC423219/\$15.00,
 AMC423220/\$15.00, AMC423221/\$15.00,
 AMC423222/\$15.00, AMC423223/\$15.00,
 AMC423224/\$15.00, AMC423225/\$15.00,
 AMC423226/\$15.00, AMC423227/\$15.00,
 AMC423228/\$15.00, AMC423229/\$15.00,
 AMC423230/\$15.00, AMC423231/\$15.00,
 AMC423232/\$15.00, AMC423233/\$15.00,
 AMC423234/\$15.00, AMC423235/\$15.00,
 AMC423236/\$15.00, AMC423237/\$15.00,
 AMC423238/\$15.00, AMC423239/\$15.00,
 AMC423240/\$15.00, AMC423241/\$15.00,
 AMC423242/\$15.00, AMC423243/\$15.00,
 AMC423244/\$15.00, AMC423245/\$15.00,
 AMC423246/\$15.00, AMC423247/\$15.00,
 AMC423248/\$15.00, AMC423249/\$15.00,
 AMC423250/\$15.00, AMC423251/\$15.00,
 AMC423252/\$15.00, AMC423253/\$15.00,
 AMC423254/\$15.00, AMC423255/\$15.00,
 AMC423256/\$15.00, AMC423257/\$15.00,
 AMC423258/\$15.00, AMC423259/\$15.00,
 AMC423260/\$15.00, AMC423261/\$15.00,
 AMC423262/\$15.00, AMC423263/\$15.00,
 AMC423264/\$15.00, AMC423265/\$15.00,
 AMC423266/\$15.00, AMC423267/\$15.00,
 AMC423268/\$15.00, AMC423269/\$15.00,
 AMC423270/\$15.00, AMC423271/\$15.00,
 AMC423272/\$15.00, AMC423273/\$15.00,
 AMC423274/\$15.00, AMC423275/\$15.00,
 AMC423276/\$15.00, AMC423277/\$15.00,
 AMC423278/\$15.00, AMC423279/\$15.00,
 AMC423280/\$15.00, AMC423281/\$15.00,
 AMC423282/\$15.00, AMC423283/\$15.00,
 AMC423284/\$15.00, AMC423285/\$15.00,
 AMC423286/\$15.00, AMC423287/\$15.00,
 AMC423288/\$15.00, AMC423289/\$15.00,
 AMC423290/\$15.00, AMC423291/\$15.00,
 AMC423292/\$15.00, AMC423293/\$15.00,
 AMC423294/\$15.00, AMC423295/\$15.00,
 AMC423296/\$15.00, AMC423297/\$15.00,
 AMC423298/\$15.00, AMC423299/\$15.00,
 AMC423300/\$15.00, AMC423301/\$15.00,
 AMC423302/\$15.00, AMC423303/\$15.00,
 AMC423304/\$15.00, AMC423305/\$15.00,
 AMC423306/\$15.00, AMC423307/\$15.00,
 AMC423308/\$15.00, AMC423309/\$15.00,
 AMC423310/\$15.00, AMC423311/\$15.00,

2

156.00

- n/a -

2340.00

| | | | | |
|---|--|--|--|--|
| | AMC423312/\$15.00, AMC423313/\$15.00, AMC423314/\$15.00, AMC423315/\$15.00, AMC423316/\$15.00, AMC423317/\$15.00, AMC423318/\$15.00, AMC423319/\$15.00, AMC423320/\$15.00, AMC423321/\$15.00, AMC423322/\$15.00, AMC423323/\$15.00, AMC423324/\$15.00, AMC423325/\$15.00, AMC423326/\$15.00, AMC423327/\$15.00, AMC423328/\$15.00, AMC423329/\$15.00, AMC423330/\$15.00, AMC423331/\$15.00, AMC423332/\$15.00, AMC423333/\$15.00, AMC423334/\$15.00, AMC423335/\$15.00, AMC423336/\$15.00, AMC423337/\$15.00, AMC423338/\$15.00, AMC423339/\$15.00, AMC423340/\$15.00, AMC423341/\$15.00, AMC423342/\$15.00, AMC423343/\$15.00, AMC423344/\$15.00, AMC423345/\$15.00, AMC423346/\$15.00, AMC423347/\$15.00, AMC423348/\$15.00, AMC423349/\$15.00, AMC423350/\$15.00, AMC423351/\$15.00, AMC423352/\$15.00, AMC423353/\$15.00, AMC423354/\$15.00, AMC423355/\$15.00, AMC423356/\$15.00, AMC423357/\$15.00, AMC423358/\$15.00, AMC423359/\$15.00, AMC423360/\$15.00, AMC423361/\$15.00, AMC423362/\$15.00, AMC423363/\$15.00, AMC423364/\$15.00, AMC423365/\$15.00, AMC423366/\$15.00, AMC423367/\$15.00, AMC423368/\$15.00, AMC423369/\$15.00, AMC423370/\$15.00, AMC423371/\$15.00, AMC423372/\$15.00, AMC423373/\$15.00 | | | |
| 3 | LOCATABLE MINERALS / MINING CLAIMS- NEW, UNADJUD, ONE OR MORE AUTH NOS / NEW MINING CLAIM MAINT FEE \$140 CASES: AMC423218/\$140.00, AMC423219/\$140.00, AMC423220/\$140.00, AMC423221/\$140.00, AMC423222/\$140.00, AMC423223/\$140.00, AMC423224/\$140.00, AMC423225/\$140.00, AMC423226/\$140.00, AMC423227/\$140.00, AMC423228/\$140.00, AMC423229/\$140.00, AMC423230/\$140.00, AMC423231/\$140.00, AMC423232/\$140.00, AMC423233/\$140.00, AMC423234/\$140.00, AMC423235/\$140.00, AMC423236/\$140.00, AMC423237/\$140.00, AMC423238/\$140.00, AMC423239/\$140.00, AMC423240/\$140.00, AMC423241/\$140.00, AMC423242/\$140.00, AMC423243/\$140.00, AMC423244/\$140.00, AMC423245/\$140.00, AMC423246/\$140.00, AMC423247/\$140.00, AMC423248/\$140.00, AMC423249/\$140.00, | | | |

| | | |
|--------|---|----------|
| | AMC423250/\$140.00, AMC423251/\$140.00, | |
| | AMC423252/\$140.00, AMC423253/\$140.00, | |
| | AMC423254/\$140.00, AMC423255/\$140.00, | |
| | AMC423256/\$140.00, AMC423257/\$140.00, | |
| | AMC423258/\$140.00, AMC423259/\$140.00, | |
| | AMC423260/\$140.00, AMC423261/\$140.00, | |
| | AMC423262/\$140.00, AMC423263/\$140.00, | |
| | AMC423264/\$140.00, AMC423265/\$140.00, | |
| | AMC423266/\$140.00, AMC423267/\$140.00, | |
| | AMC423268/\$140.00, AMC423269/\$140.00, | |
| | AMC423270/\$140.00, AMC423271/\$140.00, | |
| | AMC423272/\$140.00, AMC423273/\$140.00, | |
| | AMC423274/\$140.00, AMC423275/\$140.00, | |
| | AMC423276/\$140.00, AMC423277/\$140.00, | |
| | AMC423278/\$140.00, AMC423279/\$140.00, | |
| | AMC423280/\$140.00, AMC423281/\$140.00, | |
| | AMC423282/\$140.00, AMC423283/\$140.00, | |
| | AMC423284/\$140.00, AMC423285/\$140.00, | |
| | AMC423286/\$140.00, AMC423287/\$140.00, | |
| | AMC423288/\$140.00, AMC423289/\$140.00, | |
| | AMC423290/\$140.00, AMC423291/\$140.00, | |
| | AMC423292/\$140.00, AMC423293/\$140.00, | |
| | AMC423294/\$140.00, AMC423295/\$140.00, | |
| | AMC423296/\$140.00, AMC423297/\$140.00, | |
| 156.00 | AMC423298/\$140.00, AMC423299/\$140.00, | - n/a - |
| | AMC423300/\$140.00, AMC423301/\$140.00, | 21840.00 |
| | AMC423302/\$140.00, AMC423303/\$140.00, | |
| | AMC423304/\$140.00, AMC423305/\$140.00, | |
| | AMC423306/\$140.00, AMC423307/\$140.00, | |
| | AMC423308/\$140.00, AMC423309/\$140.00, | |
| | AMC423310/\$140.00, AMC423311/\$140.00, | |
| | AMC423312/\$140.00, AMC423313/\$140.00, | |
| | AMC423314/\$140.00, AMC423315/\$140.00, | |
| | AMC423316/\$140.00, AMC423317/\$140.00, | |
| | AMC423318/\$140.00, AMC423319/\$140.00, | |
| | AMC423320/\$140.00, AMC423321/\$140.00, | |
| | AMC423322/\$140.00, AMC423323/\$140.00, | |
| | AMC423324/\$140.00, AMC423325/\$140.00, | |
| | AMC423326/\$140.00, AMC423327/\$140.00, | |
| | AMC423328/\$140.00, AMC423329/\$140.00, | |
| | AMC423330/\$140.00, AMC423331/\$140.00, | |
| | AMC423332/\$140.00, AMC423333/\$140.00, | |
| | AMC423334/\$140.00, AMC423335/\$140.00, | |
| | AMC423336/\$140.00, AMC423337/\$140.00, | |
| | AMC423338/\$140.00, AMC423339/\$140.00, | |
| | AMC423340/\$140.00, AMC423341/\$140.00, | |
| | AMC423342/\$140.00, AMC423343/\$140.00, | |
| | AMC423344/\$140.00, AMC423345/\$140.00, | |
| | AMC423346/\$140.00, AMC423347/\$140.00, | |
| | AMC423348/\$140.00, AMC423349/\$140.00, | |

| | | | |
|---|--|--|--|
| AMC423350/\$140.00, AMC423351/\$140.00, AMC423352/\$140.00, AMC423353/\$140.00, AMC423354/\$140.00, AMC423355/\$140.00, AMC423356/\$140.00, AMC423357/\$140.00, AMC423358/\$140.00, AMC423359/\$140.00, AMC423360/\$140.00, AMC423361/\$140.00, AMC423362/\$140.00, AMC423363/\$140.00, AMC423364/\$140.00, AMC423365/\$140.00, AMC423366/\$140.00, AMC423367/\$140.00, AMC423368/\$140.00, AMC423369/\$140.00, AMC423370/\$140.00, AMC423371/\$140.00, AMC423372/\$140.00, AMC423373/\$140.00 | | | |
|---|--|--|--|

| | |
|---------------|--------------------|
| TOTAL: | \$29,484.00 |
|---------------|--------------------|

PAYMENT INFORMATION

| | | | | |
|---|-----------|---|-------------|------------|
| 1 | AMOUNT: | 17955.00 | POSTMARKED: | N/A |
| | TYPE: | CHECK | RECEIVED: | 05/31/2013 |
| | CHECK NO: | 0000787776 | | |
| | NAME: | FREEPORT MCMORAN BAGDAD INC 333 N CENTRAL AVE PHOENIX AZ 85004 US | | |
| 2 | AMOUNT: | 11529.00 | POSTMARKED: | N/A |
| | TYPE: | CHECK | RECEIVED: | 05/31/2013 |
| | CHECK NO: | 0000791225 | | |
| | NAME: | FREEPORT MCMORAN BAGDAD INC 333 N CENTRAL AVE PHOENIX AZ 85004 US | | |

REMARKS

This receipt was generated by the automated BLM Collections and Billing System and is a paper representation of a portion of the official electronic record contained therein.

NOTICE!!

These documents have been scanned!

Do not place un-scanned documents beneath this notice!

Do not remove this notice from this file!

GPO Jacket No. 560-102
Print Order 61540
Rise Business Services, LLC
Job=AZ15 5/13/2019



Box Number= AZ15039



Claim Begin-End: AMC423218-AMC423373

2 Correspondence



AZ15039-6

AMC423162-AMC423771

**NO
DOCUMENTS
FOUND**

NO DOCUMENTS FOUND
NO DOCUMENTS FOUND

NOTICE!!

These documents have been scanned!

Do not place un-scanned documents beneath this notice!

Do not remove this notice from this file!

GPO Jacket No. 560-102
Print Order 61540
Rise Business Services, LLC
Job=AZ15 5/13/2019



Box Number= AZ15039



Claim Begin-End: AMC423218-AMC423373

3 Transfers



AZ15039-6

AMC423162-AMC423771

**NO
DOCUMENTS
FOUND**

NO DOCUMENTS FOUND
NO DOCUMENTS FOUND

NOTICE!!

These documents have been scanned!

Do not place un-scanned documents beneath this notice!

Do not remove this notice from this file!

GPO Jacket No. 560-102
Print Order 61540
Rise Business Services, LLC
Job=AZ15 5/13/2019



Box Number= AZ15039



Claim Begin-End: AMC423218-AMC423373

4 Miscellaneous



AZ15039-6

AMC423162-AMC423771

**NO
DOCUMENTS
FOUND**

NO DOCUMENTS FOUND
NO DOCUMENTS FOUND

NOTICE!!

These documents have been scanned!

Do not place un-scanned documents beneath this notice!

Do not remove this notice from this file!

GPO Jacket No. 560-102
Print Order 61540
Rise Business Services, LLC
Job=AZ15 5/13/2019



Box Number= AZ15039



Claim Begin-End: AMC423218-AMC423373

5 Annual Filings



AZ15039-6

AMC423162-AMC423771

364582 31840
 366982 38688
 62882
 63137
 79981
 159967
 305766
 308466
 317120
 322631
 362070

August 1, 2018

After recording, return to:
 Freeport-McMoRan Inc.
 Attn: C. Loder
 333 North Central Avenue
 Phoenix, AZ 85004

429339 397194
 435511 403441
 445836 413793
 418724
 422704
 425400


Bureau of Land Management
 Department of the Interior
 One N. Central Avenue
 Phoenix, AZ 85004

NOTICE OF INTENT TO HOLD MINING CLAIMS AND PAYMENT OF BLM MAINTENANCE FEE

Re: Payment of Annual Claim Maintenance Fee

Dear Sir or Madam:

This will serve as notice that Freeport-McMoRan Bagdad, Inc., whose address for purposes of this filing is Land and Water Department, 333 North Central Ave., Phoenix, Arizona 85004, intends to hold the mining claims and/or mill sites described on Exhibit A attached hereto for the assessment year ending at 12 o'clock, noon, on September 1, 2019 by payment of the annual maintenance fee of \$155 per claim or site. Payment of such amount is made herewith for such assessment year for each of the claims and sites, the name, and BLM serial number with the book and page or index number of recording of the location notice in the official records of Yavapai County, Arizona, of which, is set forth on Exhibit A attached hereto and by this reference incorporated herein.


 Carolyn Loder for
 Freeport-McMoRan Bagdad, Inc.

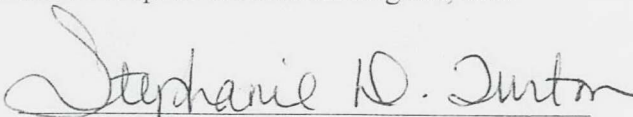
State of Arizona)
) ss.
 County of Maricopa)

RECEIVED
 M AZ STATE OFFICE
 2018 AUG - 9 A 9:56
 PHOENIX, ARIZONA

The foregoing instrument was acknowledged before me on August 1st, 2018, by Carolyn Loder, on behalf of Freeport-McMoRan Bagdad, Inc.

(Seal)

 **STEPHANIE D. TURTON**
 Notary Public - State of Arizona
 MARICOPA COUNTY
 My Commission Expires Nov. 18, 2019


 Notary Public
 My commission expires: 11-18-2019

ENTERED
 AUG 13 2018

EXHIBIT A

County: Yavapai

State: AZ

| BLM Serial # | Claim Name | Original Recording | | Amended Recording | | Location |
|--------------|-------------|--------------------|--------|-------------------|--------|-----------------|
| | | Recording # | Page # | Recording # | Page # | |
| AMC 031840 7 | RS 129 | 1185 | 243 | | | SEC34-T15N-R10W |
| AMC 031841 | RS 130 | 1185 | 245 | | | SEC34-T15N-R10W |
| AMC 031842 | RS 131 | 1185 | 247 | | | SEC34-T15N-R10W |
| AMC 031843 | RS 132 | 1185 | 249 | | | SEC34-T15N-R10W |
| AMC 031844 | RS 133 | 1185 | 251 | | | SEC34-T15N-R10W |
| AMC 031845 | RS 134 | 1185 | 253 | | | SEC34-T15N-R10W |
| AMC 031846 | RS 135 | 1185 | 255 | | | SEC34-T15N-R10W |
| AMC 031847 J | RS 136 | 1185 | 257 | | | SEC34-T15N-R10W |
| AMC 031856 7 | RS 145 | 1185 | 275 | | | SEC34-T15N-R10W |
| AMC 031857 | RS 146 | 1185 | 277 | | | SEC34-T15N-R10W |
| AMC 031858 | RS 147 | 1185 | 279 | | | SEC34-T15N-R10W |
| AMC 031859 | RS 148 | 1185 | 281 | | | SEC34-T15N-R10W |
| AMC 031860 | RS 149 | 1185 | 283 | | | SEC34-T15N-R10W |
| AMC 031861 | RS 150 | 1185 | 285 | | | SEC34-T15N-R10W |
| AMC 031862 | RS 151 | 1185 | 287 | | | SEC34-T15N-R10W |
| AMC 031863 J | RS 152 | 1185 | 289 | | | SEC34-T15N-R10W |
| AMC 031872 7 | RS 165 | 1185 | 307 | | | SEC34-T15N-R10W |
| AMC 031873 | RS 166 | 1185 | 309 | | | SEC34-T15N-R10W |
| AMC 031874 | RS 167 | 1185 | 311 | | | SEC34-T15N-R10W |
| AMC 031875 J | RS 168 | 1185 | 313 | | | SEC34-T15N-R10W |
| AMC 031884 7 | RS 181 | 1185 | 331 | | | SEC34-T15N-R10W |
| AMC 031885 | RS 182 | 1185 | 333 | | | SEC34-T15N-R10W |
| AMC 031886 | RS 183 | 1185 | 335 | | | SEC34-T15N-R10W |
| AMC 031887 J | RS 184 | 1185 | 337 | | | SEC34-T15N-R10W |
| AMC 031896 7 | RS 197 | 1185 | 355 | | | SEC34-T15N-R10W |
| AMC 031897 | RS 198 | 1185 | 357 | | | SEC34-T15N-R10W |
| AMC 031898 | RS 199 | 1185 | 359 | | | SEC34-T15N-R10W |
| AMC 031899 | RS 200 | 1185 | 361 | | | SEC34-T15N-R10W |
| AMC 031900 | RS 213 | 1185 | 363 | | | SEC34-T15N-R10W |
| AMC 031901 | RS 214 | 1185 | 365 | | | SEC34-T15N-R10W |
| AMC 031902 J | RS 215 | 1185 | 367 | | | SEC34-T15N-R10W |
| AMC 031903 7 | RS 216 | 1185 | 369 | | | SEC34-T15N-R10W |
| AMC 038690 7 | DEER NO. 3 | 580 | 730 | | | SEC12-T14N-R10W |
| AMC 038691 | DEER NO. 4 | 580 | 731 | | | SEC12-T14N-R10W |
| AMC 038692 | DEER NO. 5 | 580 | 732 | | | SEC12-T14N-R10W |
| AMC 038693 | DEER NO. 6 | 580 | 733 | | | SEC12-T14N-R10W |
| AMC 038694 | DEER NO. 7A | 1202 | 282 | | | SEC12-T14N-R10W |
| AMC 038695 J | DEER NO. 8A | 1202 | 284 | | | SEC12-T14N-R10W |

Date: 10/30/2017

RECEIVED
 PHOENIX ARIZONA
 2018 AUG -9 A 9 58
 TIME STATE OFFICE

NO. OF CLAIMS 1108 Page 1
 AMOUNT 176,740.00
 RECEIPT NO. 4230944

EXHIBIT A

County: Yavapai

State: AZ

| BLM Serial # | Claim Name | Original Recording | | Amended Recording | | Location |
|--------------|---------------------------|--------------------|--------|-------------------|--------|-----------------|
| | | Recording # | Page # | Recording # | Page # | |
| AMC 038696 ← | DEER NO. 9 | 580 | 881 | | | SEC12-T14N-R10W |
| AMC 038708 ↗ | DEER # 21 | 669 | 962 | | | SEC12-T14N-R10W |
| AMC 038709 | DEER # 22 | 669 | 963 | | | SEC12-T14N-R10W |
| AMC 038710 | DEER # 23 | 669 | 964 | | | SEC12-T14N-R10W |
| AMC 038711 | DEER # 24 | 669 | 965 | | | SEC12-T14N-R10W |
| AMC 038712 | DEER # 25 | 669 | 966 | | | SEC12-T14N-R10W |
| AMC 038713 | DEER # 26 | 669 | 967 | | | SEC12-T14N-R10W |
| AMC 038714 | DEER # 27 | 669 | 968 | | | SEC12-T14N-R10W |
| AMC 038715 | DEER # 28 | 669 | 969 | | | SEC13-T14N-R10W |
| AMC 038716 | DEER # 29 | 669 | 970 | | | SEC13-T14N-R10W |
| AMC 038717 | DEER # 30 | 669 | 971 | | | SEC12-T14N-R10W |
| AMC 038718 | DEER # 31 | 669 | 972 | | | SEC12-T14N-R10W |
| AMC 038719 | DEER # 32 | 669 | 973 | | | SEC12-T14N-R10W |
| AMC 038720 | DEER # 33 | 669 | 974 | | | SEC12-T14N-R10W |
| AMC 038721 | DEER # 34 | 669 | 975 | | | SEC13-T14N-R10W |
| AMC 038722 | DEER # 35 | 669 | 976 | | | SEC13-T14N-R10W |
| AMC 038723 | DEER # 36 | 669 | 977 | | | SEC13-T14N-R10W |
| AMC 038724 | DEER # 37 | 669 | 978 | | | SEC13-T14N-R10W |
| AMC 038725 | DEER # 38 | 669 | 979 | | | SEC12-T14N-R10W |
| AMC 038726 | DEER # 39 | 669 | 980 | | | SEC12-T14N-R10W |
| AMC 038727 | DEER # 40 | 669 | 981 | | | SEC12-T14N-R10W |
| AMC 038728 | DEER # 41 | 669 | 982 | | | SEC12-T14N-R10W |
| AMC 038729 | DEER # 42 | 669 | 983 | | | SEC13-T14N-R10W |
| AMC 038730 | DEER # 43 | 669 | 984 | | | SEC13-T14N-R10W |
| AMC 038731 | DEER # 44 | 669 | 985 | | | SEC13-T14N-R10W |
| AMC 038732 | DEER # 45 | 669 | 986 | | | SEC13-T14N-R10W |
| AMC 038733 | DEER # 46 | 669 | 987 | | | SEC13-T14N-R10W |
| AMC 038734 | DEER # 47 | 669 | 988 | | | SEC13-T14N-R10W |
| AMC 038735 | DEER # 48 | 669 | 989 | | | SEC11-T14N-R10W |
| AMC 038736 | DEER # 49 | 669 | 990 | | | SEC11-T14N-R10W |
| AMC 038737 | DEER # 50 | 669 | 991 | | | SEC14-T14N-R10W |
| AMC 038738 | DEER # 51 | 669 | 992 | | | SEC14-T14N-R10W |
| AMC 038739 | DEER # 52 | 669 | 993 | | | SEC14-T14N-R10W |
| AMC 038740 | DEER # 53 (RELOCATION) | 695 | 390 | | | SEC13-T14N-R10W |
| AMC 038741 | DEER # 54 | 669 | 995 | | | SEC14-T14N-R10W |
| AMC 038742 | DEER # 55 | 669 | 996 | | | SEC14-T14N-R10W |
| AMC 038743 | DEER # 56 | 669 | 997 | | | SEC14-T14N-R10W |
| AMC 038744 ↘ | DEER # 57 | 669 | 998 | | | SEC14-T14N-R10W |

Date: 10/30/2017

RECEIVED
 RIMAZ STATE OFFICE
 PHOENIX ARIZONA
 2016-10-30 9:50 AM

EXHIBIT A

County: Yavapai

State: AZ

| BLM Serial # | Claim Name | Original Recording | | Amended Recording | | Location |
|--------------|---------------------------|--------------------|--------|-------------------|--------|-----------------|
| | | Recording # | Page # | Recording # | Page # | |
| AMC 038745 | DEER # 58 | 669 | 999 | | | SEC14-T14N-R10W |
| AMC 038746 | DEER # 59 | 670 | 001 | | | SEC14-T14N-R10W |
| AMC 038747 | DEER # 60 (RELOCATION) | 695 | 391 | | | SEC14-T14N-R10W |
| AMC 038748 | DEER # 61 | 670 | 003 | | | SEC14-T14N-R10W |
| AMC 038749 | DEER # 62 | 670 | 004 | | | SEC14-T14N-R10W |
| AMC 038750 | DEER # 63 | 670 | 005 | | | SEC14-T14N-R10W |
| AMC 038751 | DEER # 64 | 670 | 006 | | | SEC14-T14N-R10W |
| AMC 038767 | DEER # 81 | 938 | 474 | | | SEC12-T14N-R10W |
| AMC 038768 | DEER # 82 | 938 | 475 | | | SEC12-T14N-R10W |
| AMC 038769 | DEER # 83 | 938 | 476 | | | SEC12-T14N-R10W |
| AMC 038770 | DEER # 84 | 938 | 477 | | | SEC12-T14N-R10W |
| AMC 062882 | KEYNOTE | 108 | 189 | | | SEC20-T14N-R09W |
| AMC 062883 | MOON ANCHOR | 076 | 374 | | | SEC19-T14N-R09W |
| AMC 062884 | BIRD EYE | 076 | 375 | | | SEC19-T14N-R09W |
| AMC 062885 | LONGVIEW | 050 | 191 | 071 | 025 | SEC30-T14N-R09W |
| AMC 062886 | NINO | 017 | 007 | | | SEC19-T14N-R09W |
| AMC 062887 | QUEEN EXTENSION #1 | 004 | 538 | | | SEC20-T14N-R09W |
| AMC 062888 | BRUCE #1 | 608 | 348 | | | SEC19-T14N-R09W |
| AMC 062889 | BRUCE #3 | 608 | 350 | | | SEC19-T14N-R09W |
| AMC 062890 | R & R #2 | 608 | 345 | | | SEC18-T14N-R09W |
| AMC 062891 | JOS #5 | 576 | 129 | | | SEC19-T14N-R09W |
| AMC 062892 | JOS #6 | 576 | 130 | | | SEC19-T14N-R09W |
| AMC 062893 | CYPRUS NO 1 | 005 | 483 | 025 | 589 | SEC20-T14N-R09W |
| AMC 062894 | CYPRUS NO 2 | 005 | 484 | 025 | 590 | SEC20-T14N-R09W |
| AMC 062895 | CYPRUS NO 3 | 005 | 485 | 025 | 591 | SEC20-T14N-R09W |
| AMC 062896 | CYPRUS NO. 4 | 013 | 022 | 049 | 525 | SEC20-T14N-R09W |
| AMC 062897 | CYPRUS NO. 5 | 013 | 023 | 049 | 526 | SEC17-T14N-R09W |
| AMC 062898 | CYPRUS NO 6 | 013 | 024 | 049 | 527 | SEC20-T14N-R09W |
| AMC 062899 | CYPRUS #7 | 049 | 528 | | | SEC19-T14N-R09W |
| AMC 062900 | CYPRUS #8 | 049 | 529 | | | SEC19-T14N-R09W |
| AMC 062901 | CYPRUS #9 | 049 | 530 | | | SEC19-T14N-R09W |
| AMC 062902 | CYPRUS #10 | 049 | 531 | | | SEC19-T14N-R09W |
| AMC 062903 | CYPRUS #11 | 049 | 532 | | | SEC19-T14N-R09W |
| AMC 062904 | CYPRUS #12 | 049 | 533 | | | SEC19-T14N-R09W |
| AMC 062905 | CYPRUS #13 | 049 | 534 | | | SEC19-T14N-R09W |
| AMC 062906 | CYPRUS # 14 | 071 | 024 | | | SEC20-T14N-R09W |
| AMC 062907 | CYPRUS #15 | 162 | 190 | | | SEC18-T14N-R09W |

RECEIVED
 COUNTY CLERK
 YAVAPAI COUNTY
 2018 AUG 15 9 54 AM
 PHOENIX, ARIZONA

EXHIBIT A

County: Yavapai

State: AZ

| BLM Serial # | Claim Name | Original Recording | | Amended Recording | | Location |
|--------------|------------------------|--------------------|--------|-------------------|--------|-----------------|
| | | Recording # | Page # | Recording # | Page # | |
| AMC 062908 | L. & W. | 015 | 227 | | | SEC19-T14N-R09W |
| AMC 062909 | L. & W. NO. 3 | 015 | 230 | | | SEC19-T14N-R09W |
| AMC 062910 | L. & W. NO. 4 | 015 | 231 | | | SEC19-T14N-R09W |
| AMC 062911 | L. & W. NO. 5 | 015 | 232 | | | SEC19-T14N-R09W |
| AMC 062912 | BETA NO. 1 | 013 | 546 | | | SEC19-T14N-R09W |
| AMC 062913 | BETA NO. 2 | 013 | 547 | 025 | 588 | SEC19-T14N-R09W |
| AMC 062914 | BETA NO. 3 | 013 | 548 | | | SEC19-T14N-R09W |
| AMC 062915 | PLYMOUTH | 131 | 046 | | | SEC17-T14N-R09W |
| AMC 062916 | PLYMOUTH EXTENSION | 156 | 246 | | | SEC20-T14N-R09W |
| AMC 063176 | OCTAROON | 144 | 367 | | | SEC14-T14N-R10W |
| AMC 063177 | OCTAROON NO. 1 | 144 | 368 | | | SEC14-T14N-R10W |
| AMC 063178 | RED MT. COPPER NO 1 | 358 | 215 | | | SEC14-T14N-R10W |
| AMC 063179 | RED MT. COPPER NO 2 | 358 | 216 | | | SEC14-T14N-R10W |
| AMC 063180 | RED MT. COPPER NO 3 | 358 | 217 | | | SEC14-T14N-R10W |
| AMC 063181 | RED MT. COPPER NO 4 | 358 | 218 | | | SEC14-T14N-R10W |
| AMC 063182 | RED MT. COPPER NO 5 | 358 | 219 | | | SEC14-T14N-R10W |
| AMC 063183 | RED MT. COPPER NO 6 | 358 | 220 | | | SEC14-T14N-R10W |
| AMC 063184 | RED MT. COPPER NO 7 | 358 | 221 | | | SEC14-T14N-R10W |
| AMC 063185 | RED MT. COPPER NO 8 | 358 | 222 | | | SEC14-T14N-R10W |
| AMC 063186 | RED MT. COPPER NO 9 | 358 | 223 | | | SEC23-T14N-R10W |
| AMC 063187 | COPPER-RIDGE NO 1 | 358 | 206 | | | SEC14-T14N-R10W |
| AMC 063188 | COPPER-RIDGE NO 2 | 358 | 207 | | | SEC15-T14N-R10W |
| AMC 063189 | COPPER-RIDGE NO 3 | 358 | 208 | | | SEC15-T14N-R10W |
| AMC 063190 | COPPER RIDGE NO 4 | 358 | 209 | | | SEC14-T14N-R10W |
| AMC 063191 | COPPER RIDGE NO 5 | 358 | 210 | | | SEC15-T14N-R10W |
| AMC 063192 | COPPER RIDGE NO 6 | 358 | 211 | | | SEC22-T14N-R10W |
| AMC 063193 | COPPER RIDGE NO 7 | 358 | 212 | | | SEC22-T14N-R10W |
| AMC 063194 | COPPER RIDGE NO 8 | 358 | 213 | | | SEC22-T14N-R10W |
| AMC 063195 | COPPER RIDGE NO 9 | 358 | 214 | | | SEC22-T14N-R10W |
| AMC 063196 | ISO #1 | 563 | 346 | | | SEC14-T14N-R10W |
| AMC 063197 | ISO #2 | 563 | 347 | | | SEC15-T14N-R10W |
| AMC 063198 | ISO #3 | 563 | 348 | | | SEC15-T14N-R10W |
| AMC 063199 | ISO #4 | 563 | 349 | | | SEC15-T14N-R10W |

Date: 10/30/2017

RECEIVED
 PHOENIX, ARIZONA
 AUG 27 9 56 AM '17

EXHIBIT A

County: Yavapai

State: AZ

| BLM Serial # | Claim Name | Original Recording | | Amended Recording | | Location |
|--------------|---------------------|--------------------|--------|-------------------|--------|-----------------|
| | | Recording # | Page # | Recording # | Page # | |
| AMC 063200 | ISO #5 | 563 | 350 | | | SEC15-T14N-R10W |
| AMC 063201 | ISO #6 | 563 | 351 | | | SEC15-T14N-R10W |
| AMC 063202 | ISO #7 | 563 | 352 | | | SEC23-T14N-R10W |
| AMC 063203 | ISO #8 | 563 | 353 | | | SEC23-T14N-R10W |
| AMC 063204 | ISO #9 | 563 | 354 | | | SEC23-T14N-R10W |
| AMC 063205 | ISO #10 | 563 | 355 | | | SEC22-T14N-R10W |
| AMC 063206 | ISO #11 | 563 | 356 | | | SEC22-T14N-R10W |
| AMC 063207 | ISO #12 | 563 | 357 | | | SEC22-T14N-R10W |
| AMC 063208 | ISO #13 | 563 | 358 | | | SEC15-T14N-R10W |
| AMC 063209 | ISO #14 | 563 | 359 | | | SEC22-T14N-R10W |
| AMC 063210 | ISO #15 | 568 | 502 | | | SEC15-T14N-R10W |
| AMC 063211 | ISO #16 | 568 | 503 | | | SEC15-T14N-R10W |
| AMC 079981 | R & R #1 | 608 | 344 | | | SEC19-T14N-R09W |
| AMC 079982 | R & R #3 | 608 | 346 | | | SEC18-T14N-R09W |
| AMC 079983 | R & R #4 | 608 | 347 | | | SEC19-T14N-R09W |
| AMC 079984 | BRUCE #2 | 608 | 349 | | | SEC19-T14N-R09W |
| AMC 079985 | JOS #1 | 576 | 125 | | | SEC19-T14N-R09W |
| AMC 079986 | JOS #2 | 576 | 126 | | | SEC19-T14N-R09W |
| AMC 079987 | JOS #3 | 576 | 127 | 761 | 181 | SEC19-T14N-R09W |
| AMC 079988 | JOS #4 | 576 | 128 | | | SEC19-T14N-R09W |
| AMC 079989 | COMBINE NO. 2 | 511 | 463 | | | SEC18-T14N-R09W |
| AMC 079990 | L. & W. NO. 1 | 015 | 228 | | | SEC19-T14N-R09W |
| AMC 079991 | L. & W. NO. 2 | 015 | 229 | | | SEC19-T14N-R09W |
| AMC 079992 | L. & W. NO. 6 | 015 | 233 | | | SEC19-T14N-R09W |
| AMC 079993 | L. & W. FRACTION | 015 | 226 | 761 | 182 | SEC19-T14N-R09W |
| AMC 079994 | POSSIBILITIES NO. 1 | 015 | 225 | | | SEC19-T14N-R09W |
| AMC 159967 | BM 1 | 1441 | 332 | | | SEC25-T15N-R10W |
| AMC 159968 | BM 2 | 1441 | 334 | | | SEC25-T15N-R10W |
| AMC 305766 | BEV 1 | 2265 | 277 | | | SEC09-T14N-R09W |
| AMC 305767 | BEV 2 | 2265 | 279 | | | SEC09-T14N-R09W |
| AMC 305768 | BEV 3 | 2265 | 281 | | | SEC09-T14N-R09W |
| AMC 305769 | BEV 4 | 2265 | 283 | | | SEC09-T14N-R09W |
| AMC 305770 | BEV 5 | 2265 | 285 | | | SEC09-T14N-R09W |
| AMC 305771 | BEV 6 | 2265 | 287 | | | SEC09-T14N-R09W |
| AMC 305772 | BEV 7 | 2265 | 289 | | | SEC09-T14N-R09W |
| AMC 305773 | BEV 8 | 2265 | 291 | | | SEC09-T14N-R09W |
| AMC 305774 | BEV 9 | 2265 | 293 | | | SEC09-T14N-R09W |
| AMC 305775 | BEV 10 | 2265 | 295 | | | SEC09-T14N-R09W |

RECEIVED
 DIM AZ STATE OFFICE
 2017 AUG -9 A 9:55
 PHOENIX ARIZONA

EXHIBIT A

County: Yavapai

State: AZ

| BLM Serial # | Claim Name | Original Recording | | Amended Recording | | Location |
|--------------|------------|--------------------|--------|-------------------|--------|-----------------|
| | | Recording # | Page # | Recording # | Page # | |
| AMC 305776 | BEV 11 | 2265 | 297 | | | SEC09-T14N-R09W |
| AMC 305777 | BEV 12 | 2265 | 299 | | | SEC09-T14N-R09W |
| AMC 305778 | BEV 13 | 2265 | 301 | | | SEC09-T14N-R09W |
| AMC 305779 | BEV 14 | 2265 | 303 | | | SEC09-T14N-R09W |
| AMC 305780 | BEV 15 | 2265 | 305 | | | SEC09-T14N-R09W |
| AMC 305781 | BEV 16 | 2265 | 307 | | | SEC09-T14N-R09W |
| AMC 305782 | BEV 17 | 2265 | 309 | | | SEC09-T14N-R09W |
| AMC 305783 | BEV 18 | 2265 | 311 | | | SEC09-T14N-R09W |
| AMC 305784 | BEV 19 | 2265 | 313 | | | SEC09-T14N-R09W |
| AMC 305785 | BEV 20 | 2265 | 315 | | | SEC09-T14N-R09W |
| AMC 305786 | BEV 21 | 2265 | 317 | | | SEC09-T14N-R09W |
| AMC 305787 | BEV 22 | 2265 | 319 | | | SEC09-T14N-R09W |
| AMC 305788 | BEV 23 | 2265 | 321 | | | SEC09-T14N-R09W |
| AMC 305789 | BEV 24 | 2265 | 323 | | | SEC09-T14N-R09W |
| AMC 305790 | BEV 25 | 2265 | 325 | | | SEC09-T14N-R09W |
| AMC 305791 | BEV 26 | 2265 | 327 | | | SEC09-T14N-R09W |
| AMC 305792 | BEV 27 | 2265 | 329 | | | SEC09-T14N-R09W |
| AMC 305793 | BEV 28 | 2265 | 331 | | | SEC09-T14N-R09W |
| AMC 305794 | BEV 29 | 2265 | 333 | | | SEC09-T14N-R09W |
| AMC 305795 | BEV 30 | 2265 | 335 | | | SEC09-T14N-R09W |
| AMC 305796 | BEV 31 | 2265 | 337 | | | SEC09-T14N-R09W |
| AMC 305797 | BEV 32 | 2265 | 339 | | | SEC09-T14N-R09W |
| AMC 305798 | BEV 33 | 2265 | 341 | | | SEC09-T14N-R09W |
| AMC 305799 | BEV 34 | 2265 | 343 | | | SEC09-T14N-R09W |
| AMC 305800 | BEV 35 | 2265 | 345 | | | SEC09-T14N-R09W |
| AMC 305801 | BEV 36 | 2265 | 347 | | | SEC09-T14N-R09W |
| AMC 305802 | BEV 37 | 2265 | 349 | | | SEC09-T14N-R09W |
| AMC 305803 | BEV 38 | 2265 | 351 | | | SEC09-T14N-R09W |
| AMC 305804 | BEV 39 | 2265 | 353 | | | SEC09-T14N-R09W |
| AMC 305805 | BEV 40 | 2265 | 355 | | | SEC09-T14N-R09W |
| AMC 305806 | BEV 41 | 2265 | 357 | | | SEC09-T14N-R09W |
| AMC 305807 | BEV 42 | 2265 | 359 | | | SEC09-T14N-R09W |
| AMC 305808 | BEV 43 | 2265 | 361 | | | SEC09-T14N-R09W |
| AMC 305809 | BEV 44 | 2265 | 363 | | | SEC09-T14N-R09W |
| AMC 305810 | BEV 45 | 2265 | 365 | | | SEC09-T14N-R09W |
| AMC 305811 | BEV 46 | 2265 | 367 | | | SEC09-T14N-R09W |
| AMC 305812 | BEV 47 | 2265 | 369 | | | SEC09-T14N-R09W |
| AMC 305813 | BEV 48 | 2265 | 371 | | | SEC09-T14N-R09W |

RECEIVED
 PHOENIX ARIZONA
 2016 AUG - 21 AM 9:59
 DATE OF FILING

EXHIBIT A

County: Yavapai

State: AZ

| BLM Serial # | Claim Name | Original Recording | | Amended Recording | | Location |
|--------------|------------|--------------------|--------|-------------------|--------|-----------------|
| | | Recording # | Page # | Recording # | Page # | |
| AMC 305814 | BEV 49 | 2265 | 373 | | | SEC09-T14N-R09W |
| AMC 305815 | BEV 50 | 2265 | 375 | | | SEC09-T14N-R09W |
| AMC 305816 | BEV 51 | 2265 | 377 | | | SEC09-T14N-R09W |
| AMC 305817 | BEV 52 | 2265 | 379 | | | SEC09-T14N-R09W |
| AMC 305818 | BEV 53 | 2265 | 381 | | | SEC09-T14N-R09W |
| AMC 305819 | BEV 54 | 2265 | 383 | | | SEC09-T14N-R09W |
| AMC 308466 | FSM #1 | 2297 | 161 | | | SEC20-T14N-R09W |
| AMC 308467 | FSM #2 | 2297 | 163 | | | SEC20-T14N-R09W |
| AMC 308468 | FSM #3 | 2297 | 165 | | | SEC20-T14N-R09W |
| AMC 308469 | FSM #4 | 2297 | 167 | | | SEC20-T14N-R09W |
| AMC 308470 | FSM #5 | 2297 | 169 | | | SEC20-T14N-R09W |
| AMC 308471 | FSM #6 | 2297 | 171 | | | SEC20-T14N-R09W |
| AMC 308472 | FSM #7 | 2297 | 173 | | | SEC20-T14N-R09W |
| AMC 308473 | JWH #1 | 2297 | 105 | | | SEC07-T14N-R09W |
| AMC 308474 | JWH #2 | 2297 | 107 | | | SEC07-T14N-R09W |
| AMC 308475 | JWH #3 | 2297 | 109 | | | SEC07-T14N-R09W |
| AMC 308476 | JWH #4 | 2297 | 111 | | | SEC07-T14N-R09W |
| AMC 308477 | JWH #5 | 2297 | 113 | | | SEC07-T14N-R09W |
| AMC 308478 | JWH #6 | 2297 | 115 | | | SEC07-T14N-R09W |
| AMC 308479 | JWH #7 | 2297 | 117 | | | SEC07-T14N-R09W |
| AMC 308480 | JWH #8 | 2297 | 119 | | | SEC07-T14N-R09W |
| AMC 308481 | JWH #9 | 2297 | 121 | | | SEC07-T14N-R09W |
| AMC 308482 | JWH #10 | 2297 | 123 | | | SEC07-T14N-R09W |
| AMC 308483 | JWH #11 | 2297 | 125 | | | SEC07-T14N-R09W |
| AMC 308484 | JWH #12 | 2297 | 127 | | | SEC07-T14N-R09W |
| AMC 308485 | JWH #13 | 2297 | 129 | | | SEC07-T14N-R09W |
| AMC 308486 | JWH #14 | 2297 | 131 | | | SEC07-T14N-R09W |
| AMC 308487 | JWH #15 | 2297 | 133 | | | SEC07-T14N-R09W |
| AMC 308488 | JWH #16 | 2297 | 135 | | | SEC07-T14N-R09W |
| AMC 308489 | JWH #17 | 2297 | 137 | | | SEC07-T14N-R09W |
| AMC 308490 | JWH #18 | 2297 | 139 | | | SEC07-T14N-R09W |
| AMC 308491 | JWH #19 | 2297 | 141 | | | SEC07-T14N-R09W |
| AMC 308492 | JWH #20 | 2297 | 143 | | | SEC07-T14N-R09W |
| AMC 308493 | JWH #21 | 2297 | 145 | | | SEC18-T14N-R09W |
| AMC 308494 | JWH #22 | 2297 | 147 | | | SEC18-T14N-R09W |
| AMC 308495 | JWH #23 | 2297 | 149 | | | SEC18-T14N-R09W |
| AMC 308496 | JWH #24 | 2297 | 151 | | | SEC18-T14N-R09W |
| AMC 308497 | JWH #25 | 2297 | 153 | | | SEC18-T14N-R09W |

RECEIVED
 AZ STATE OFFICE
 PHOENIX ARIZONA
 2017 AUG - 9 A 9:56

EXHIBIT A

County: Yavapai

State: AZ

| BLM Serial # | Claim Name | Original Recording | | Amended Recording | | Location |
|--------------|------------|--------------------|--------|-------------------|--------|-----------------|
| | | Recording # | Page # | Recording # | Page # | |
| AMC 308498 | JWH #26 | 2297 | 155 | | | SEC18-T14N-R09W |
| AMC 308499 | JWH #27 | 2297 | 157 | | | SEC18-T14N-R09W |
| AMC 308500 | JWH #28 | 2297 | 159 | | | SEC18-T14N-R09W |
| AMC 308501 | JWH #29 | 2298 | 320 | | | SEC13-T14N-R10W |
| AMC 308502 | JWH #30 | 2298 | 322 | | | SEC13-T14N-R10W |
| AMC 308503 | JWH #31 | 2298 | 324 | | | SEC18-T14N-R09W |
| AMC 308504 | JWH #32 | 2298 | 326 | | | SEC18-T14N-R09W |
| AMC 308505 | JWH #33 | 2298 | 328 | | | SEC18-T14N-R09W |
| AMC 308506 | JWH #34 | 2298 | 330 | | | SEC18-T14N-R09W |
| AMC 308507 | JWH #35 | 2298 | 332 | | | SEC18-T14N-R09W |
| AMC 308508 | JWH #36 | 2298 | 334 | | | SEC18-T14N-R09W |
| AMC 308509 | JWH #37 | 2298 | 336 | | | SEC18-T14N-R09W |
| AMC 308510 | JWH #38 | 2298 | 338 | | | SEC13-T14N-R10W |
| AMC 308511 | JWH #39 | 2298 | 340 | | | SEC13-T14N-R10W |
| AMC 308512 | JWH #40 | 2298 | 342 | | | SEC13-T14N-R10W |
| AMC 308513 | JWH #41 | 2298 | 344 | | | SEC18-T14N-R09W |
| AMC 308514 | JWH #42 | 2298 | 346 | | | SEC18-T14N-R09W |
| AMC 308515 | JWH #43 | 2298 | 348 | | | SEC18-T14N-R09W |
| AMC 308516 | JWH #44 | 2298 | 350 | | | SEC18-T14N-R09W |
| AMC 308517 | JWH #45 | 2298 | 352 | | | SEC18-T14N-R09W |
| AMC 308518 | JWH #46 | 2298 | 354 | | | SEC18-T14N-R09W |
| AMC 308519 | JWH #47 | 2298 | 356 | | | SEC18-T14N-R09W |
| AMC 308520 | JWH #48 | 2298 | 358 | | | SEC18-T14N-R09W |
| AMC 308521 | JWH #49 | 2298 | 360 | | | SEC13-T14N-R10W |
| AMC 308522 | JWH #50 | 2298 | 362 | | | SEC13-T14N-R10W |
| AMC 308523 | JWH #51 | 2298 | 364 | | | SEC18-T14N-R09W |
| AMC 308524 | JWH #52 | 2298 | 366 | | | SEC18-T14N-R09W |
| AMC 308525 | JWH #53 | 2298 | 368 | | | SEC18-T14N-R09W |
| AMC 308526 | JWH #54 | 2298 | 370 | | | SEC18-T14N-R09W |
| AMC 308527 | JWH #55 | 2298 | 372 | | | SEC18-T14N-R09W |
| AMC 308528 | JWH #56 | 2298 | 374 | | | SEC18-T14N-R09W |
| AMC 308529 | JWH #57 | 2298 | 376 | | | SEC18-T14N-R09W |
| AMC 308530 | JWH #58 | 2298 | 378 | | | SEC18-T14N-R09W |
| AMC 308531 | JWH #59 | 2298 | 380 | | | SEC18-T14N-R09W |
| AMC 308532 | JWH #60 | 2298 | 382 | | | SEC19-T14N-R09W |
| AMC 308533 | JWH #61 | 2298 | 384 | | | SEC19-T14N-R09W |
| AMC 308534 | JWH #62 | 2298 | 386 | | | SEC19-T14N-R09W |
| AMC 308535 | JWH #63 | 2298 | 388 | | | SEC19-T14N-R09W |

RECEIVED
 PIMA COUNTY
 CLERK OF SUPERIOR COURT
 2017 AUG -9 9:55 AM

EXHIBIT A

County: Yavapai

State: AZ

| BLM Serial # | Claim Name | Original Recording | | Amended Recording | | Location |
|--------------|------------|--------------------|--------|-------------------|--------|-----------------|
| | | Recording # | Page # | Recording # | Page # | |
| AMC 308536 | JWH #64 | 2298 | 390 | | | SEC19-T14N-R09W |
| AMC 308537 | JWH #65 | 2298 | 392 | | | SEC19-T14N-R09W |
| AMC 308538 | JWH #66 | 2298 | 394 | | | SEC19-T14N-R09W |
| AMC 308539 | JWH #67 | 2298 | 396 | | | SEC19-T14N-R09W |
| AMC 308540 | JWH #68 | 2298 | 398 | | | SEC19-T14N-R09W |
| AMC 308541 | JWH #69 | 2298 | 400 | | | SEC24-T14N-R10W |
| AMC 308542 | JWH #70 | 2298 | 402 | | | SEC24-T14N-R10W |
| AMC 308543 | JWH #71 | 2298 | 404 | | | SEC24-T14N-R10W |
| AMC 308544 | JWH #72 | 2298 | 406 | | | SEC24-T14N-R10W |
| AMC 308545 | JWH #73 | 2298 | 408 | | | SEC24-T14N-R10W |
| AMC 308546 | JWH #74 | 2298 | 410 | | | SEC24-T14N-R10W |
| AMC 308547 | JWH #75 | 2298 | 412 | | | SEC24-T14N-R10W |
| AMC 308548 | JWH #76 | 2298 | 414 | | | SEC24-T14N-R10W |
| AMC 308549 | JWH #77 | 2298 | 416 | | | SEC24-T14N-R10W |
| AMC 317120 | LAW 1 | 2407 | 887 | | | SEC28-T15N-R10W |
| AMC 317121 | LAW 2 | 2407 | 889 | | | SEC28-T15N-R10W |
| AMC 317122 | LAW 3 | 2407 | 891 | | | SEC28-T15N-R10W |
| AMC 317123 | LAW 4 | 2407 | 893 | | | SEC28-T15N-R10W |
| AMC 317124 | LAW 5 | 2407 | 895 | | | SEC33-T15N-R10W |
| AMC 317125 | LAW 6 | 2407 | 897 | | | SEC33-T15N-R10W |
| AMC 317126 | LAW 7 | 2407 | 899 | | | SEC33-T15N-R10W |
| AMC 317127 | LAW 8 | 2407 | 901 | | | SEC33-T15N-R10W |
| AMC 317128 | LAW 9 | 2407 | 903 | | | SEC33-T15N-R10W |
| AMC 317129 | LAW 10 | 2407 | 905 | | | SEC33-T15N-R10W |
| AMC 317130 | LAW 11 | 2407 | 907 | | | SEC33-T15N-R10W |
| AMC 317131 | LAW 12 | 2407 | 909 | | | SEC33-T15N-R10W |
| AMC 317132 | LAW 13 | 2407 | 911 | | | SEC28-T15N-R10W |
| AMC 317133 | LAW 14 | 2407 | 913 | | | SEC28-T15N-R10W |
| AMC 317134 | LAW 15 | 2407 | 915 | | | SEC28-T15N-R10W |
| AMC 317135 | LAW 16 | 2407 | 917 | | | SEC28-T15N-R10W |
| AMC 317136 | LAW 17 | 2407 | 919 | | | SEC33-T15N-R10W |
| AMC 317137 | LAW 18 | 2407 | 921 | | | SEC33-T15N-R10W |
| AMC 317138 | LAW 19 | 2407 | 923 | | | SEC33-T15N-R10W |
| AMC 317139 | LAW 20 | 2407 | 925 | | | SEC33-T15N-R10W |
| AMC 317140 | LAW 21 | 2407 | 927 | | | SEC33-T15N-R10W |
| AMC 317141 | LAW 22 | 2407 | 929 | | | SEC33-T15N-R10W |
| AMC 317142 | LAW 23 | 2407 | 931 | | | SEC33-T15N-R10W |
| AMC 317143 | LAW 24 | 2407 | 933 | | | SEC33-T15N-R10W |

RECEIVED
 COUNTY CLERK
 YAVAPAI COUNTY
 PHOENIX, ARIZONA
 10/30/17

EXHIBIT A

County: Yavapai

State: AZ

| BLM Serial # | Claim Name | Original Recording | | Amended Recording | | Location |
|--------------|------------|--------------------|--------|-------------------|--------|-----------------|
| | | Recording # | Page # | Recording # | Page # | |
| AMC 317144 | LAW 25 | 2407 | 934 | | | SEC28-T15N-R10W |
| AMC 317145 | LAW 26 | 2407 | 936 | | | SEC28-T15N-R10W |
| AMC 317146 | LAW 27 | 2407 | 938 | | | SEC28-T15N-R10W |
| AMC 317147 | LAW 28 | 2407 | 940 | | | SEC28-T15N-R10W |
| AMC 317148 | LAW 29 | 2407 | 942 | | | SEC28-T15N-R10W |
| AMC 317149 | LAW 30 | 2407 | 943 | | | SEC28-T15N-R10W |
| AMC 317150 | LAW 31 | 2407 | 945 | | | SEC28-T15N-R10W |
| AMC 317151 | LAW 32 | 2407 | 947 | | | SEC28-T15N-R10W |
| AMC 317152 | LAW 33 | 2407 | 949 | | | SEC33-T15N-R10W |
| AMC 317153 | LAW 34 | 2407 | 951 | | | SEC33-T15N-R10W |
| AMC 317154 | LAW 35 | 2407 | 953 | | | SEC33-T15N-R10W |
| AMC 317155 | LAW 36 | 2407 | 955 | | | SEC33-T15N-R10W |
| AMC 317156 | LAW 37 | 2407 | 957 | | | SEC33-T15N-R10W |
| AMC 317157 | LAW 38 | 2407 | 959 | | | SEC33-T15N-R10W |
| AMC 317158 | LAW 39 | 2407 | 961 | | | SEC33-T15N-R10W |
| AMC 317159 | LAW 40 | 2407 | 963 | | | SEC33-T15N-R10W |
| AMC 317160 | LAW 41 | 2407 | 965 | | | SEC28-T15N-R10W |
| AMC 317161 | LAW 42 | 2407 | 967 | | | SEC28-T15N-R10W |
| AMC 317162 | LAW 43 | 2407 | 969 | | | SEC28-T15N-R10W |
| AMC 317163 | LAW 44 | 2407 | 971 | | | SEC28-T15N-R10W |
| AMC 317164 | LAW 45 | 2407 | 973 | | | SEC28-T15N-R10W |
| AMC 317165 | LAW 46 | 2407 | 975 | | | SEC28-T15N-R10W |
| AMC 317166 | LAW 47 | 2407 | 977 | | | SEC28-T15N-R10W |
| AMC 317167 | LAW 48 | 2407 | 979 | | | SEC28-T15N-R10W |
| AMC 317168 | LAW 49 | 2407 | 981 | | | SEC33-T15N-R10W |
| AMC 317169 | LAW 50 | 2407 | 983 | | | SEC33-T15N-R10W |
| AMC 317170 | LAW 51 | 2407 | 985 | | | SEC33-T15N-R10W |
| AMC 317171 | LAW 52 | 2407 | 987 | | | SEC33-T15N-R10W |
| AMC 317172 | LAW 53 | 2407 | 989 | | | SEC33-T15N-R10W |
| AMC 317173 | LAW 54 | 2407 | 991 | | | SEC33-T15N-R10W |
| AMC 317174 | LAW 55 | 2407 | 993 | | | SEC33-T15N-R10W |
| AMC 317175 | LAW 56 | 2407 | 995 | | | SEC33-T15N-R10W |
| AMC 317176 | LAW 57 | 2407 | 997 | | | SEC28-T15N-R10W |
| AMC 317177 | LAW 58 | 2407 | 999 | | | SEC28-T15N-R10W |
| AMC 317178 | LAW 59 | 2408 | 1 | | | SEC28-T15N-R10W |
| AMC 317179 | LAW 60 | 2408 | 3 | | | SEC28-T15N-R10W |
| AMC 317180 | LAW 61 | 2408 | 5 | | | SEC28-T15N-R10W |
| AMC 317181 | LAW 62 | 2408 | 7 | | | SEC28-T15N-R10W |

RECEIVED
 CLIMAZ STATE OFFICE
 PHOENIX ARIZONA
 2018 AUG -9 A 9:57

EXHIBIT A

County: Yavapai

State: AZ

| <u>BLM Serial #</u> | <u>Claim Name</u> | <u>Original Recording</u> | | <u>Amended Recording</u> | | <u>Location</u> |
|---------------------|-------------------|---------------------------|---------------|--------------------------|---------------|-----------------|
| | | <u>Recording #</u> | <u>Page #</u> | <u>Recording #</u> | <u>Page #</u> | |
| AMC 317182 | LAW 63 | 2408 | 9 | | | SEC28-T15N-R10W |
| AMC 317183 | LAW 64 | 2408 | 11 | | | SEC28-T15N-R10W |
| AMC 317184 | LAW 65 | 2408 | 13 | | | SEC33-T15N-R10W |
| AMC 317185 | LAW 66 | 2408 | 15 | | | SEC33-T15N-R10W |
| AMC 317186 | LAW 67 | 2408 | 17 | | | SEC33-T15N-R10W |
| AMC 317187 | LAW 68 | 2408 | 19 | | | SEC33-T15N-R10W |
| AMC 317188 | LAW 69 | 2408 | 21 | | | SEC33-T15N-R10W |
| AMC 317189 | LAW 70 | 2408 | 23 | | | SEC33-T15N-R10W |
| AMC 317190 | LAW 71 | 2408 | 25 | | | SEC33-T15N-R10W |
| AMC 317191 | LAW 72 | 2408 | 27 | | | SEC33-T15N-R10W |
| AMC 317192 | LAW 73 | 2408 | 29 | | | SEC28-T15N-R10W |
| AMC 317193 | LAW 74 | 2408 | 31 | | | SEC28-T15N-R10W |
| AMC 317194 | LAW 75 | 2408 | 33 | | | SEC28-T15N-R10W |
| AMC 317195 | LAW 76 | 2408 | 35 | | | SEC28-T15N-R10W |
| AMC 317196 | LAW 77 | 2408 | 37 | | | SEC28-T15N-R10W |
| AMC 317197 | LAW 78 | 2408 | 39 | | | SEC28-T15N-R10W |
| AMC 317198 | LAW 79 | 2408 | 41 | | | SEC28-T15N-R10W |
| AMC 317199 | LAW 80 | 2408 | 43 | | | SEC28-T15N-R10W |
| AMC 317200 | LAW 81 | 2408 | 45 | | | SEC33-T15N-R10W |
| AMC 317201 | LAW 82 | 2408 | 47 | | | SEC33-T15N-R10W |
| AMC 317202 | LAW 83 | 2408 | 49 | | | SEC33-T15N-R10W |
| AMC 317203 | LAW 84 | 2408 | 51 | | | SEC33-T15N-R10W |
| AMC 317204 | LAW 85 | 2408 | 53 | | | SEC33-T15N-R10W |
| AMC 317205 | LAW 86 | 2408 | 55 | | | SEC33-T15N-R10W |
| AMC 317206 | LAW 87 | 2408 | 57 | | | SEC33-T15N-R10W |
| AMC 317207 | LAW 88 | 2408 | 59 | | | SEC33-T15N-R10W |
| AMC 317208 | LAW 89 | 2408 | 61 | | | SEC28-T15N-R10W |
| AMC 317209 | LAW 90 | 2408 | 63 | | | SEC28-T15N-R10W |
| AMC 317210 | LAW 91 | 2408 | 65 | | | SEC28-T15N-R10W |
| AMC 317211 | LAW 92 | 2408 | 67 | | | SEC28-T15N-R10W |
| AMC 317212 | LAW 93 | 2408 | 69 | | | SEC28-T15N-R10W |
| AMC 317213 | LAW 94 | 2408 | 71 | | | SEC28-T15N-R10W |
| AMC 317214 | LAW 95 | 2408 | 73 | | | SEC28-T15N-R10W |
| AMC 317215 | LAW 96 | 2408 | 75 | | | SEC28-T15N-R10W |
| AMC 317216 | LAW 97 | 2408 | 77 | | | SEC33-T15N-R10W |
| AMC 317217 | LAW 98 | 2408 | 79 | | | SEC33-T15N-R10W |
| AMC 317218 | LAW 99 | 2408 | 81 | | | SEC33-T15N-R10W |
| AMC 317219 | LAW 100 | 2408 | 83 | | | SEC33-T15N-R10W |

RECEIVED
 TITLE OFFICE
 AUG 31 9 45 AM
 2018
 PHOENIX, ARIZONA

EXHIBIT A

County: Yavapai

State: AZ

| <u>BLM Serial #</u> | <u>Claim Name</u> | <u>Original Recording</u> | | <u>Amended Recording</u> | | <u>Location</u> |
|---------------------|-------------------|---------------------------|---------------|--------------------------|---------------|-----------------|
| | | <u>Recording #</u> | <u>Page #</u> | <u>Recording #</u> | <u>Page #</u> | |
| AMC 317220 | LAW 101 | 2408 | 85 | | | SEC33-T15N-R10W |
| AMC 317221 | LAW 102 | 2408 | 87 | | | SEC33-T15N-R10W |
| AMC 317222 | LAW 103 | 2408 | 89 | | | SEC33-T15N-R10W |
| AMC 317223 | LAW 104 | 2408 | 91 | | | SEC33-T15N-R10W |
| AMC 317224 | LAW 105 | 2408 | 93 | | | SEC28-T15N-R10W |
| AMC 317225 | LAW 106 | 2408 | 95 | | | SEC28-T15N-R10W |
| AMC 317226 | LAW 107 | 2408 | 97 | | | SEC28-T15N-R10W |
| AMC 317227 | LAW 108 | 2408 | 99 | | | SEC28-T15N-R10W |
| AMC 317228 | LAW 109 | 2408 | 101 | | | SEC28-T15N-R10W |
| AMC 317229 | LAW 110 | 2408 | 103 | | | SEC28-T15N-R10W |
| AMC 317230 | LAW 111 | 2408 | 105 | | | SEC28-T15N-R10W |
| AMC 317231 | LAW 112 | 2408 | 107 | | | SEC28-T15N-R10W |
| AMC 317232 | LAW 113 | 2408 | 109 | | | SEC33-T15N-R10W |
| AMC 317233 | LAW 114 | 2408 | 111 | | | SEC33-T15N-R10W |
| AMC 317234 | LAW 115 | 2408 | 113 | | | SEC33-T15N-R10W |
| AMC 317235 | LAW 116 | 2408 | 115 | | | SEC33-T15N-R10W |
| AMC 317236 | LAW 117 | 2408 | 117 | | | SEC33-T15N-R10W |
| AMC 317237 | LAW 118 | 2408 | 119 | | | SEC33-T15N-R10W |
| AMC 317238 | LAW 119 | 2408 | 121 | | | SEC33-T15N-R10W |
| AMC 317239 | LAW 120 | 2408 | 123 | | | SEC33-T15N-R10W |
| AMC 317240 | LAW 121 | 2408 | 125 | | | SEC27-T15N-R10W |
| AMC 317241 | LAW 122 | 2408 | 127 | | | SEC27-T15N-R10W |
| AMC 317242 | LAW 123 | 2408 | 129 | | | SEC27-T15N-R10W |
| AMC 317243 | LAW 124 | 2408 | 131 | | | SEC27-T15N-R10W |
| AMC 317244 | LAW 125 | 2408 | 133 | | | SEC27-T15N-R10W |
| AMC 317245 | LAW 126 | 2408 | 135 | | | SEC27-T15N-R10W |
| AMC 317246 | LAW 127 | 2408 | 137 | | | SEC27-T15N-R10W |
| AMC 317247 | LAW 128 | 2408 | 139 | | | SEC27-T15N-R10W |
| AMC 317248 | LAW 129 | 2408 | 141 | | | SEC34-T15N-R10W |
| AMC 317249 | LAW 130 | 2408 | 143 | | | SEC34-T15N-R10W |
| AMC 317250 | LAW 131 | 2408 | 145 | | | SEC34-T15N-R10W |
| AMC 317251 | LAW 132 | 2408 | 147 | | | SEC34-T15N-R10W |
| AMC 317252 | LAW 133 | 2408 | 149 | | | SEC34-T15N-R10W |
| AMC 317253 | LAW 134 | 2408 | 151 | | | SEC34-T15N-R10W |
| AMC 317254 | LAW 135 | 2408 | 153 | | | SEC34-T15N-R10W |
| AMC 317255 | LAW 136 | 2408 | 155 | | | SEC34-T15N-R10W |
| AMC 317256 | LAW 137 | 2408 | 157 | | | SEC34-T15N-R10W |
| AMC 317257 | LAW 138 | 2408 | 159 | | | SEC34-T15N-R10W |

RECEIVED
 GIM AZ STATE OFFICE
 2016 AUG -9 A 9:51
 PRICE INDEX ARIZONA

EXHIBIT A

County: Yavapai

State: AZ

| BLM Serial # | Claim Name | Original Recording | | Amended Recording | | Location |
|--------------|------------|--------------------|--------|-------------------|--------|-----------------|
| | | Recording # | Page # | Recording # | Page # | |
| AMC 317258 | LAW 139 | 2408 | 161 | | | SEC34-T15N-R10W |
| AMC 317259 | LAW 140 | 2408 | 163 | | | SEC34-T15N-R10W |
| AMC 317260 | LAW 141 | 2408 | 165 | | | SEC34-T15N-R10W |
| AMC 317261 | LAW 142 | 2408 | 167 | | | SEC34-T15N-R10W |
| AMC 317262 | LAW 143 | 2408 | 169 | | | SEC34-T15N-R10W |
| AMC 317263 | LAW 144 | 2408 | 171 | | | SEC34-T15N-R10W |
| AMC 317268 | LAW 149 | 2408 | 181 | | | SEC34-T15N-R10W |
| AMC 317269 | LAW 150 | 2408 | 183 | | | SEC34-T15N-R10W |
| AMC 317270 | LAW 151 | 2408 | 185 | | | SEC34-T15N-R10W |
| AMC 317271 | LAW 152 | 2408 | 187 | | | SEC34-T15N-R10W |
| AMC 317276 | LAW 157 | 2408 | 197 | | | SEC34-T15N-R10W |
| AMC 317277 | LAW 158 | 2408 | 199 | | | SEC34-T15N-R10W |
| AMC 317278 | LAW 159 | 2408 | 201 | | | SEC34-T15N-R10W |
| AMC 317279 | LAW 160 | 2408 | 203 | | | SEC34-T15N-R10W |
| AMC 317284 | LAW 165 | 2408 | 213 | | | SEC35-T15N-R10W |
| AMC 317285 | LAW 166 | 2408 | 215 | | | SEC35-T15N-R10W |
| AMC 317286 | LAW 167 | 2408 | 217 | | | SEC35-T15N-R10W |
| AMC 317287 | LAW 168 | 2408 | 219 | | | SEC35-T15N-R10W |
| AMC 317292 | LAW 173 | 2408 | 229 | | | SEC35-T15N-R10W |
| AMC 317293 | LAW 174 | 2408 | 231 | | | SEC35-T15N-R10W |
| AMC 317294 | LAW 175 | 2408 | 233 | | | SEC35-T15N-R10W |
| AMC 317295 | LAW 176 | 2408 | 235 | | | SEC35-T15N-R10W |
| AMC 317296 | LAW 177 | 2408 | 237 | | | SEC35-T15N-R10W |
| AMC 317297 | LAW 178 | 2408 | 239 | | | SEC35-T15N-R10W |
| AMC 317298 | LAW 179 | 2408 | 241 | | | SEC35-T15N-R10W |
| AMC 317299 | LAW 180 | 2408 | 243 | | | SEC35-T15N-R10W |
| AMC 317300 | LAW 181 | 2408 | 245 | | | SEC35-T15N-R10W |
| AMC 317301 | LAW 182 | 2408 | 247 | | | SEC35-T15N-R10W |
| AMC 317302 | LAW 183 | 2408 | 249 | | | SEC35-T15N-R10W |
| AMC 317303 | LAW 184 | 2408 | 251 | | | SEC35-T15N-R10W |
| AMC 317304 | LAW 185 | 2408 | 253 | | | SEC35-T15N-R10W |
| AMC 317305 | LAW 186 | 2408 | 255 | | | SEC35-T15N-R10W |
| AMC 317306 | LAW 187 | 2408 | 257 | | | SEC35-T15N-R10W |
| AMC 317307 | LAW 188 | 2408 | 259 | | | SEC35-T15N-R10W |
| AMC 317308 | LAW 189 | 2408 | 261 | | | SEC35-T15N-R10W |
| AMC 317309 | LAW 190 | 2408 | 263 | | | SEC35-T15N-R10W |
| AMC 317310 | LAW 191 | 2408 | 265 | | | SEC35-T15N-R10W |
| AMC 317311 | LAW 192 | 2408 | 267 | | | SEC35-T15N-R10W |

RECEIVED
 PHOENIX, ARIZONA
 AUG - 9 11 57 AM '17

EXHIBIT A

County: Yavapai

State: AZ

| <u>BLM Serial #</u> | <u>Claim Name</u> | <u>Original Recording</u> | | <u>Amended Recording</u> | | <u>Location</u> |
|---------------------|-------------------|---------------------------|---------------|--------------------------|---------------|-----------------|
| | | <u>Recording #</u> | <u>Page #</u> | <u>Recording #</u> | <u>Page #</u> | |
| AMC 317312 | LAW 193 | 2408 | 269 | | | SEC26-T15N-R10W |
| AMC 317313 | LAW 194 | 2408 | 271 | | | SEC26-T15N-R10W |
| AMC 317314 | LAW 195 | 2408 | 273 | | | SEC26-T15N-R10W |
| AMC 317315 | LAW 196 | 2408 | 275 | | | SEC26-T15N-R10W |
| AMC 317316 | LAW 197 | 2408 | 277 | | | SEC35-T15N-R10W |
| AMC 317317 | LAW 198 | 2408 | 279 | | | SEC35-T15N-R10W |
| AMC 317318 | LAW 199 | 2408 | 281 | | | SEC35-T15N-R10W |
| AMC 317319 | LAW 200 | 2408 | 283 | | | SEC35-T15N-R10W |
| AMC 317320 | LAW 201 | 2408 | 285 | | | SEC35-T15N-R10W |
| AMC 317321 | LAW 202 | 2408 | 287 | | | SEC35-T15N-R10W |
| AMC 317322 | LAW 203 | 2408 | 289 | | | SEC35-T15N-R10W |
| AMC 317323 | LAW 204 | 2408 | 291 | | | SEC35-T15N-R10W |
| AMC 317324 | LAW 205 | 2408 | 293 | | | SEC26-T15N-R10W |
| AMC 317325 | LAW 206 | 2408 | 295 | | | SEC26-T15N-R10W |
| AMC 317326 | LAW 207 | 2408 | 297 | | | SEC26-T15N-R10W |
| AMC 317327 | LAW 208 | 2408 | 299 | | | SEC35-T15N-R10W |
| AMC 317328 | LAW 209 | 2408 | 301 | | | SEC35-T15N-R10W |
| AMC 317329 | LAW 210 | 2408 | 303 | | | SEC35-T15N-R10W |
| AMC 317330 | LAW 211 | 2408 | 305 | | | SEC35-T15N-R10W |
| AMC 317331 | LAW 212 | 2408 | 307 | | | SEC35-T15N-R10W |
| AMC 317332 | LAW 213 | 2408 | 309 | | | SEC35-T15N-R10W |
| AMC 317333 | LAW 214 | 2408 | 311 | | | SEC35-T15N-R10W |
| AMC 317334 | LAW 215 | 2408 | 313 | | | SEC35-T15N-R10W |
| AMC 317335 | LAW 216 | 2408 | 315 | | | SEC26-T15N-R10W |
| AMC 317336 | LAW 217 | 2408 | 317 | | | SEC26-T15N-R10W |
| AMC 317337 | LAW 218 | 2408 | 319 | | | SEC26-T15N-R10W |
| AMC 317338 | LAW 219 | 2408 | 321 | | | SEC26-T15N-R10W |
| AMC 317339 | LAW 220 | 2408 | 323 | | | SEC35-T15N-R10W |
| AMC 317340 | LAW 221 | 2408 | 325 | | | SEC35-T15N-R10W |
| AMC 317341 | LAW 222 | 2408 | 327 | | | SEC35-T15N-R10W |
| AMC 317342 | LAW 223 | 2408 | 329 | | | SEC35-T15N-R10W |
| AMC 317343 | LAW 224 | 2408 | 331 | | | SEC35-T15N-R10W |
| AMC 317344 | LAW 225 | 2408 | 333 | | | SEC35-T15N-R10W |
| AMC 317345 | LAW 226 | 2408 | 335 | | | SEC35-T15N-R10W |
| AMC 317346 | LAW 227 | 2408 | 337 | | | SEC35-T15N-R10W |
| AMC 317347 | LAW 228 | 2408 | 339 | | | SEC26-T15N-R10W |
| AMC 317348 | LAW 229 | 2408 | 341 | | | SEC26-T15N-R10W |
| AMC 317349 | LAW 230 | 2408 | 343 | | | SEC26-T15N-R10W |

RECEIVED
 PIMA AZ STATE OFFICE
 2100 N. GAVIN AVE
 TULSA, AZ 85017

EXHIBIT A

County: Yavapai

State: AZ

| BLM Serial # | Claim Name | Original Recording | | Amended Recording | | Location |
|--------------|------------|--------------------|--------|-------------------|--------|-----------------|
| | | Recording # | Page # | Recording # | Page # | |
| AMC 317350 | LAW 231 | 2408 | 345 | | | SEC26-T15N-R10W |
| AMC 317351 | LAW 232 | 2408 | 347 | | | SEC26-T15N-R10W |
| AMC 317352 | LAW 233 | 2408 | 349 | | | SEC35-T15N-R10W |
| AMC 317353 | LAW 234 | 2408 | 351 | | | SEC35-T15N-R10W |
| AMC 317354 | LAW 235 | 2408 | 353 | | | SEC35-T15N-R10W |
| AMC 317355 | LAW 236 | 2408 | 355 | | | SEC35-T15N-R10W |
| AMC 317356 | LAW 237 | 2408 | 357 | | | SEC35-T15N-R10W |
| AMC 317357 | LAW 238 | 2408 | 359 | | | SEC35-T15N-R10W |
| AMC 317358 | LAW 239 | 2408 | 361 | | | SEC35-T15N-R10W |
| AMC 317359 | LAW 240 | 2408 | 363 | | | SEC35-T15N-R10W |
| AMC 322631 | JWH 80 | 2494 | 611 | | | SEC07-T14N-R09W |
| AMC 322632 | JWH 81 | 2494 | 613 | | | SEC07-T14N-R09W |
| AMC 322633 | JWH 82 | 2494 | 615 | | | SEC07-T14N-R09W |
| AMC 322634 | JWH 83 | 2494 | 617 | | | SEC07-T14N-R09W |
| AMC 362070 | KIM-1 | 4166 | 88 | | | SEC09-T14N-R09W |
| AMC 362071 | KIM-2 | 4166 | 89 | | | SEC09-T14N-R09W |
| AMC 362072 | KIM-3 | 4166 | 90 | | | SEC09-T14N-R09W |
| AMC 362073 | KIM-4 | 4166 | 91 | | | SEC09-T14N-R09W |
| AMC 362074 | KIM-5 | 4166 | 92 | | | SEC09-T14N-R09W |
| AMC 362075 | KIM-6 | 4166 | 93 | | | SEC09-T14N-R09W |
| AMC 362076 | KIM-7 | 4166 | 94 | | | SEC09-T14N-R09W |
| AMC 362077 | KIM-8 | 4166 | 95 | | | SEC09-T14N-R09W |
| AMC 362078 | KIM-9 | 4166 | 96 | | | SEC09-T14N-R09W |
| AMC 362079 | KIM-10 | 4166 | 97 | | | SEC09-T14N-R09W |
| AMC 362080 | KIM-11 | 4166 | 98 | | | SEC09-T14N-R09W |
| AMC 362081 | KIM-12 | 4166 | 99 | | | SEC09-T14N-R09W |
| AMC 362082 | KIM-13 | 4166 | 100 | | | SEC09-T14N-R09W |
| AMC 362083 | KIM-14 | 4166 | 101 | | | SEC09-T14N-R09W |
| AMC 362084 | KIM-15 | 4166 | 102 | | | SEC09-T14N-R09W |
| AMC 362085 | KIM-16 | 4166 | 103 | | | SEC09-T14N-R09W |
| AMC 362086 | KIM-17 | 4166 | 104 | | | SEC08-T14N-R09W |
| AMC 362087 | KIM-18 | 4166 | 105 | | | SEC08-T14N-R09W |
| AMC 362088 | KIM-19 | 4166 | 106 | | | SEC08-T14N-R09W |
| AMC 362089 | KIM-20 | 4166 | 107 | | | SEC08-T14N-R09W |
| AMC 362090 | KIM-21 | 4166 | 108 | | | SEC08-T14N-R09W |
| AMC 362093 | KIM-24 | 4166 | 111 | | | SEC08-T14N-R09W |
| AMC 362094 | KIM-25 | 4166 | 112 | | | SEC08-T14N-R09W |
| AMC 362095 | KIM-26 | 4166 | 113 | | | SEC08-T14N-R09W |

RECEIVED
 IN M AZ STATE OFFICE
 2017 AUG - 9 A 9:57
 P O BOX 1000
 TUBA RIZONA

EXHIBIT A

County: Yavapai

State: AZ

| BLM Serial # | Claim Name | Original Recording | | Amended Recording | | Location |
|--------------|------------|--------------------|--------|-------------------|--------|-----------------|
| | | Recording # | Page # | Recording # | Page # | |
| AMC 362096 7 | KIM-27 | 4166 | 114 | | | SEC08-T14N-R09W |
| AMC 362097 J | KIM-28 | 4166 | 115 | | | SEC08-T14N-R09W |
| AMC 362100 7 | KIM-31 | 4166 | 118 | | | SEC09-T14N-R09W |
| AMC 362101 | KIM-32 | 4166 | 119 | | | SEC09-T14N-R09W |
| AMC 362102 J | KIM-33 | 4166 | 120 | | | SEC09-T14N-R09W |
| AMC 364582 7 | WP-1 | 4214 | 518 | | | SEC08-T14N-R09W |
| AMC 364583 | WP-2 | 4214 | 519 | | | SEC08-T14N-R09W |
| AMC 364584 | WP-3 | 4214 | 520 | | | SEC08-T14N-R09W |
| AMC 364585 | WP-4 | 4214 | 521 | | | SEC08-T14N-R09W |
| AMC 364586 | WP-5 | 4214 | 522 | | | SEC08-T14N-R09W |
| AMC 364587 | WP-6 | 4214 | 523 | | | SEC08-T14N-R09W |
| AMC 364588 J | WP-7 | 4214 | 524 | | | SEC08-T14N-R09W |
| AMC 364595 ← | WP-14 | 4214 | 531 | | | SEC08-T14N-R09W |
| AMC 364597 ← | WP-16 | 4214 | 533 | | | SEC08-T14N-R09W |
| AMC 366984 ← | WP-25 | 4302 | 836 | | | SEC08-T14N-R09W |
| AMC 366987 ← | WP-28 | 4302 | 839 | | | SEC08-T14N-R09W |
| AMC 397200 ← | LTB-7 | 4680 | 541 | | | SEC08-T14N-R09W |
| AMC 397202 ← | LTB-9 | 4680 | 543 | | | SEC08-T14N-R09W |
| AMC 397204 7 | LTB-11 | 4680 | 545 | | | SEC08-T14N-R09W |
| AMC 397205 | LTB-12 | 4680 | 546 | | | SEC08-T14N-R09W |
| AMC 397206 | LTB-13 | 4680 | 547 | | | SEC08-T14N-R09W |
| AMC 397207 | LTB-14 | 4680 | 548 | | | SEC08-T14N-R09W |
| AMC 397208 | LTB-15 | 4680 | 549 | | | SEC08-T14N-R09W |
| AMC 397209 | LTB-16 | 4680 | 550 | | | SEC08-T14N-R09W |
| AMC 397210 J | LTB-17 | 4680 | 551 | | | SEC08-T14N-R09W |
| AMC 397214 ← | LTB-21 | 4680 | 555 | | | SEC17-T14N-R09W |
| AMC 397220 ← | LTB-27 | 4680 | 561 | | | SEC17-T14N-R09W |
| AMC 403441 7 | PMB 1 | 4781 | 486 | | | SEC17-T14N-R09W |
| AMC 403442 | PMB 2 | 4781 | 487 | | | SEC17-T14N-R09W |
| AMC 403443 | PMB 3 | 4781 | 488 | | | SEC17-T14N-R09W |
| AMC 403444 | PMB 4 | 4781 | 489 | | | SEC17-T14N-R09W |
| AMC 403445 | PMB 5 | 4781 | 490 | | | SEC17-T14N-R09W |
| AMC 403446 | PMB 6 | 4781 | 491 | | | SEC17-T14N-R09W |
| AMC 403447 | PMB 7 | 4781 | 492 | | | SEC17-T14N-R09W |
| AMC 403448 J | PMB 8 | 4781 | 493 | | | SEC17-T14N-R09W |
| AMC 403450 7 | PMB 10 | 4781 | 495 | | | SEC17-T14N-R09W |
| AMC 403451 | PMB 11 | 4781 | 496 | | | SEC17-T14N-R09W |
| AMC 403452 J | PMB 12 | 4781 | 497 | | | SEC17-T14N-R09W |

RECEIVED
 PHOENIX, ARIZONA
 2016 AUG 19 9:51 AM
 ARIZONA STATE OFFICE

EXHIBIT A

County: Yavapai

State: AZ

| <u>BLM Serial #</u> | <u>Claim Name</u> | <u>Original Recording</u> | | <u>Amended Recording</u> | | <u>Location</u> |
|---------------------|-------------------|---------------------------|---------------|--------------------------|---------------|-----------------|
| | | <u>Recording #</u> | <u>Page #</u> | <u>Recording #</u> | <u>Page #</u> | |
| AMC 403453 7 | PMB 13 | 4781 | 498 | | | SEC17-T14N-R09W |
| AMC 403454 | PMB 14 | 4781 | 499 | | | SEC17-T14N-R09W |
| AMC 403455 | PMB 15 | 4781 | 500 | | | SEC17-T14N-R09W |
| AMC 403456 | PMB 16 | 4781 | 501 | | | SEC17-T14N-R09W |
| AMC 403457 | PMB 17 | 4781 | 502 | | | SEC17-T14N-R09W |
| AMC 403458 | PMB 18 | 4781 | 503 | | | SEC17-T14N-R09W |
| AMC 403459 | PMB 19 | 4781 | 504 | | | SEC17-T14N-R09W |
| AMC 403460 | PMB 20 | 4781 | 505 | | | SEC17-T14N-R09W |
| AMC 403461 J | PMB 21 | 4781 | 506 | | | SEC17-T14N-R09W |
| AMC 403464 7 | PMB 24 | 4781 | 509 | | | SEC17-T14N-R09W |
| AMC 403465 | PMB 25 | 4781 | 510 | | | SEC17-T14N-R09W |
| AMC 403466 | PMB 26 | 4781 | 511 | | | SEC17-T14N-R09W |
| AMC 403467 | PMB 27 | 4781 | 512 | | | SEC17-T14N-R09W |
| AMC 403468 | PMB 28 | 4781 | 513 | | | SEC17-T14N-R09W |
| AMC 403469 | PMB 29 | 4781 | 514 | | | SEC17-T14N-R09W |
| AMC 403470 | PMB 30 | 4781 | 515 | | | SEC17-T14N-R09W |
| AMC 403471 | PMB 31 | 4781 | 516 | | | SEC17-T14N-R09W |
| AMC 403472 J | PMB 32 | 4781 | 517 | | | SEC17-T14N-R09W |
| AMC 403477 7 | PMB 37 | 4781 | 522 | | | SEC17-T14N-R09W |
| AMC 403478 | PMB 38 | 4781 | 523 | | | SEC17-T14N-R09W |
| AMC 403479 | PMB 39 | 4781 | 524 | | | SEC17-T14N-R09W |
| AMC 403480 | PMB 40 | 4781 | 525 | | | SEC17-T14N-R09W |
| AMC 403481 J | PMB 41 | 4781 | 526 | | | SEC17-T14N-R09W |
| AMC 403485 7 | PMB 45 | 4781 | 530 | | | SEC17-T14N-R09W |
| AMC 403486 | PMB 46 | 4781 | 531 | | | SEC17-T14N-R09W |
| AMC 403487 J | PMB 47 | 4781 | 532 | | | SEC17-T14N-R09W |
| AMC 413793 7 | MPC 1 | 4861 | 238 | | | SEC16-T14N-R09W |
| AMC 413794 | MPC 2 | 4861 | 239 | | | SEC16-T14N-R09W |
| AMC 413795 | MPC 3 | 4861 | 240 | | | SEC16-T14N-R09W |
| AMC 413796 | MPC 4 | 4861 | 241 | | | SEC16-T14N-R09W |
| AMC 413797 | MPC 5 | 4861 | 242 | | | SEC16-T14N-R09W |
| AMC 413798 | MPC 6 | 4861 | 243 | | | SEC16-T14N-R09W |
| AMC 413799 | MPC 7 | 4861 | 244 | | | SEC16-T14N-R09W |
| AMC 413800 | MPC 8 | 4861 | 245 | | | SEC16-T14N-R09W |
| AMC 413801 | MPC 9 | 4861 | 246 | | | SEC16-T14N-R09W |
| AMC 413802 | MPC 10 | 4861 | 247 | | | SEC16-T14N-R09W |
| AMC 413803 | MPC 11 | 4861 | 248 | | | SEC16-T14N-R09W |
| AMC 413804 J | MPC 12 | 4861 | 249 | | | SEC16-T14N-R09W |

RECEIVED
 PHOENIX ARIZONA
 FILM AZ STATE OFFICE
 JAN 19 9 51 AM '17

EXHIBIT A

County: Yavapai

State: AZ

| BLM Serial # | Claim Name | Original Recording | | Amended Recording | | Location |
|--------------|------------|--------------------|--------|-------------------|--------|-----------------|
| | | Recording # | Page # | Recording # | Page # | |
| AMC 413805 | MPC 13 | 4861 | 250 | | | SEC16-T14N-R09W |
| AMC 413806 | MPC 14 | 4861 | 251 | | | SEC16-T14N-R09W |
| AMC 413807 | MPC 15 | 4861 | 252 | | | SEC16-T14N-R09W |
| AMC 413808 | MPC 16 | 4861 | 253 | | | SEC16-T14N-R09W |
| AMC 413809 | MPC 17 | 4861 | 254 | | | SEC16-T14N-R09W |
| AMC 413810 | MPC 18 | 4861 | 255 | | | SEC16-T14N-R09W |
| AMC 413811 | MPC 19 | 4861 | 256 | | | SEC16-T14N-R09W |
| AMC 413812 | MPC 20 | 4861 | 257 | | | SEC16-T14N-R09W |
| AMC 413813 | MPC 21 | 4861 | 258 | | | SEC16-T14N-R09W |
| AMC 413814 | MPC 22 | 4861 | 259 | | | SEC16-T14N-R09W |
| AMC 413815 | MPC 23 | 4861 | 260 | | | SEC16-T14N-R09W |
| AMC 413816 | MPC 24 | 4861 | 261 | | | SEC16-T14N-R09W |
| AMC 413817 | MPC 25 | 4861 | 262 | | | SEC16-T14N-R09W |
| AMC 413818 | MPC 26 | 4861 | 263 | | | SEC16-T14N-R09W |
| AMC 413819 | MPC 27 | 4861 | 264 | | | SEC16-T14N-R09W |
| AMC 413820 | MPC 28 | 4861 | 265 | | | SEC16-T14N-R09W |
| AMC 413821 | MPC 29 | 4861 | 266 | | | SEC16-T14N-R09W |
| AMC 413822 | MPC 30 | 4861 | 267 | | | SEC16-T14N-R09W |
| AMC 413823 | MPC 31 | 4861 | 268 | | | SEC16-T14N-R09W |
| AMC 413824 | MPC 32 | 4861 | 269 | | | SEC16-T14N-R09W |
| AMC 413825 | MPC 33 | 4861 | 270 | | | SEC16-T14N-R09W |
| AMC 413826 | MPC 34 | 4861 | 271 | | | SEC16-T14N-R09W |
| AMC 413827 | MPC 35 | 4861 | 272 | | | SEC16-T14N-R09W |
| AMC 413828 | MPC 36 | 4861 | 273 | | | SEC16-T14N-R09W |
| AMC 413829 | MPC 37 | 4861 | 274 | | | SEC16-T14N-R09W |
| AMC 413830 | MPC 38 | 4861 | 275 | | | SEC16-T14N-R09W |
| AMC 413831 | MPC 39 | 4861 | 276 | | | SEC16-T14N-R09W |
| AMC 413832 | MPC 40 | 4861 | 277 | | | SEC16-T14N-R09W |
| AMC 413833 | MPC 41 | 4861 | 278 | | | SEC16-T14N-R09W |
| AMC 413834 | MPC 42 | 4861 | 279 | | | SEC16-T14N-R09W |
| AMC 413835 | MPC 43 | 4861 | 280 | | | SEC16-T14N-R09W |
| AMC 413836 | MPC 44 | 4861 | 281 | | | SEC16-T14N-R09W |
| AMC 413837 | MPC 45 | 4861 | 282 | | | SEC16-T14N-R09W |
| AMC 413838 | MPC 46 | 4861 | 283 | | | SEC16-T14N-R09W |
| AMC 413839 | MPC 47 | 4861 | 284 | | | SEC16-T14N-R09W |
| AMC 413840 | MPC 48 | 4861 | 285 | | | SEC16-T14N-R09W |
| AMC 413841 | MPC 49 | 4861 | 286 | | | SEC16-T14N-R09W |
| AMC 413842 | MPC 50 | 4861 | 287 | | | SEC16-T14N-R09W |

RECEIVED
 PHOENIX, ARIZONA
 2018 AUG - 9 AM 7:57

EXHIBIT A

County: Yavapai

State: AZ

| BLM Serial # | Claim Name | Original Recording | | Amended Recording | | Location |
|--------------|------------|--------------------|--------|-------------------|--------|-----------------|
| | | Recording # | Page # | Recording # | Page # | |
| AMC 413843 | MPC 51 | 4861 | 288 | | | SEC16-T14N-R09W |
| AMC 413844 | MPC 52 | 4861 | 289 | | | SEC16-T14N-R09W |
| AMC 413845 | MPC 53 | 4861 | 290 | | | SEC16-T14N-R09W |
| AMC 413846 | MPC 54 | 4861 | 291 | | | SEC16-T14N-R09W |
| AMC 413847 | MPC 55 | 4861 | 292 | | | SEC16-T14N-R09W |
| AMC 413848 | MPC 56 | 4861 | 293 | | | SEC16-T14N-R09W |
| AMC 413849 | MPC 57 | 4861 | 294 | | | SEC16-T14N-R09W |
| AMC 413850 | MPC 58 | 4861 | 295 | | | SEC16-T14N-R09W |
| AMC 413851 | MPC 59 | 4861 | 296 | | | SEC16-T14N-R09W |
| AMC 413852 | MPC 60 | 4861 | 297 | | | SEC16-T14N-R09W |
| AMC 413853 | MPC 61 | 4861 | 298 | | | SEC16-T14N-R09W |
| AMC 413854 | MPC 62 | 4861 | 299 | | | SEC16-T14N-R09W |
| AMC 413855 | MPC 63 | 4861 | 300 | | | SEC16-T14N-R09W |
| AMC 413856 | MPC 64 | 4861 | 301 | | | SEC16-T14N-R09W |
| AMC 413857 | MPC 65 | 4861 | 302 | | | SEC16-T14N-R09W |
| AMC 413858 | MPC 66 | 4861 | 303 | | | SEC16-T14N-R09W |
| AMC 413859 | MPC 67 | 4861 | 304 | | | SEC16-T14N-R09W |
| AMC 413860 | MPC 68 | 4861 | 305 | | | SEC16-T14N-R09W |
| AMC 413861 | MPC 69 | 4861 | 306 | | | SEC16-T14N-R09W |
| AMC 413862 | MPC 70 | 4861 | 307 | | | SEC16-T14N-R09W |
| AMC 413863 | MPC 71 | 4861 | 308 | | | SEC16-T14N-R09W |
| AMC 413864 | MPC 72 | 4861 | 309 | | | SEC16-T14N-R09W |
| AMC 413865 | MPC 73 | 4861 | 310 | | | SEC16-T14N-R09W |
| AMC 413866 | MPC 74 | 4861 | 311 | | | SEC16-T14N-R09W |
| AMC 413867 | MPC 75 | 4861 | 312 | | | SEC16-T14N-R09W |
| AMC 413868 | MPC 76 | 4861 | 313 | | | SEC16-T14N-R09W |
| AMC 413869 | MPC 77 | 4861 | 314 | | | SEC16-T14N-R09W |
| AMC 413870 | MPC 78 | 4861 | 315 | | | SEC16-T14N-R09W |
| AMC 413871 | MPC 79 | 4861 | 316 | | | SEC16-T14N-R09W |
| AMC 413872 | MPC 80 | 4861 | 317 | | | SEC16-T14N-R09W |
| AMC 413873 | MPC 81 | 4861 | 318 | | | SEC16-T14N-R09W |
| AMC 413874 | MPC 82 | 4861 | 319 | | | SEC16-T14N-R09W |
| AMC 413875 | MPC 83 | 4861 | 320 | | | SEC16-T14N-R09W |
| AMC 413876 | MPC 84 | 4861 | 321 | | | SEC16-T14N-R09W |
| AMC 413877 | MPC 85 | 4861 | 322 | | | SEC16-T14N-R09W |
| AMC 413878 | MPC 86 | 4861 | 323 | | | SEC16-T14N-R09W |
| AMC 413879 | MPC 87 | 4861 | 324 | | | SEC16-T14N-R09W |
| AMC 413880 | MPC 88 | 4861 | 325 | | | SEC16-T14N-R09W |

RECEIVED
 AZ DEPT OF FORESTRY
 PHOENIX, ARIZONA
 2017 AUG - 9 A 9:57

EXHIBIT A

County: Yavapai

State: AZ

| <u>BLM Serial #</u> | <u>Claim Name</u> | <u>Original Recording</u> | | <u>Amended Recording</u> | | <u>Location</u> |
|---------------------|-------------------|---------------------------|---------------|--------------------------|---------------|-----------------|
| | | <u>Recording #</u> | <u>Page #</u> | <u>Recording #</u> | <u>Page #</u> | |
| AMC 413881 | MPC 89 | 4861 | 326 | | | SEC16-T14N-R09W |
| AMC 413882 | MPC 90 | 4861 | 327 | | | SEC16-T14N-R09W |
| AMC 413883 | MPC 91 | 4861 | 328 | | | SEC16-T14N-R09W |
| AMC 413884 | MPC 92 | 4861 | 329 | | | SEC16-T14N-R09W |
| AMC 413885 | MPC 93 | 4861 | 330 | | | SEC16-T14N-R09W |
| AMC 413886 | MPC 94 | 4861 | 331 | | | SEC16-T14N-R09W |
| AMC 413887 | MPC 95 | 4861 | 332 | | | SEC16-T14N-R09W |
| AMC 413888 | MPC 96 | 4861 | 333 | | | SEC16-T14N-R09W |
| AMC 413889 | MPC 97 | 4861 | 334 | | | SEC16-T14N-R09W |
| AMC 413890 | MPC 98 | 4861 | 335 | | | SEC16-T14N-R09W |
| AMC 413891 | MPC 99 | 4861 | 336 | | | SEC16-T14N-R09W |
| AMC 413892 | MPC 100 | 4861 | 337 | | | SEC16-T14N-R09W |
| AMC 413893 | MPC 101 | 4861 | 338 | | | SEC16-T14N-R09W |
| AMC 413894 | MPC 102 | 4861 | 339 | | | SEC16-T14N-R09W |
| AMC 413895 | MPC 103 | 4861 | 340 | | | SEC16-T14N-R09W |
| AMC 413896 | MPC 104 | 4861 | 341 | | | SEC16-T14N-R09W |
| AMC 413897 | MPC 105 | 4861 | 342 | | | SEC16-T14N-R09W |
| AMC 413898 | MPC 106 | 4861 | 343 | | | SEC16-T14N-R09W |
| AMC 413899 | MPC 107 | 4861 | 344 | | | SEC16-T14N-R09W |
| AMC 413900 | MPC 108 | 4861 | 345 | | | SEC16-T14N-R09W |
| AMC 413901 | MPC 109 | 4861 | 346 | | | SEC16-T14N-R09W |
| AMC 413902 | MPC 110 | 4861 | 347 | | | SEC16-T14N-R09W |
| AMC 413903 | MPC 111 | 4861 | 348 | | | SEC16-T14N-R09W |
| AMC 413904 | MPC 112 | 4861 | 349 | | | SEC16-T14N-R09W |
| AMC 413905 | MPC 113 | 4861 | 350 | | | SEC16-T14N-R09W |
| AMC 413906 | MPC 114 | 4861 | 351 | | | SEC16-T14N-R09W |
| AMC 413907 | MPC 115 | 4861 | 352 | | | SEC16-T14N-R09W |
| AMC 413908 | MPC 116 | 4861 | 353 | | | SEC16-T14N-R09W |
| AMC 413909 | MPC 117 | 4861 | 354 | | | SEC16-T14N-R09W |
| AMC 413910 | MPC 118 | 4861 | 355 | | | SEC16-T14N-R09W |
| AMC 413911 | MPC 119 | 4861 | 356 | | | SEC16-T14N-R09W |
| AMC 413912 | MPC 120 | 4861 | 357 | | | SEC16-T14N-R09W |
| AMC 413913 | MPC 121 | 4861 | 358 | | | SEC16-T14N-R09W |
| AMC 413914 | MPC 122 | 4861 | 359 | | | SEC16-T14N-R09W |
| AMC 413915 | MPC 123 | 4861 | 360 | | | SEC16-T14N-R09W |
| AMC 413916 | MPC 124 | 4861 | 361 | | | SEC16-T14N-R09W |
| AMC 413917 | MPC 125 | 4861 | 362 | | | SEC16-T14N-R09W |
| AMC 413918 | MPC 126 | 4861 | 363 | | | SEC16-T14N-R09W |

RECEIVED
 DIVISION OF
 LAND AND
 WATER
 PHOENIX, ARIZONA
 2017 AUG 14 9:57 AM

EXHIBIT A

County: Yavapai

State: AZ

| BLM Serial # | Claim Name | Original Recording | | Amended Recording | | Location |
|--------------|--------------------|--------------------|--------|-------------------|--------|-------------------|
| | | Recording # | Page # | Recording # | Page # | |
| AMC 418739 | Cowboy Wash-16 | 4924 | 196 | | | SEC26-T14N-R09W |
| AMC 418740 | Cowboy Wash-17 | 4924 | 197 | | | SEC26-T14N-R09W |
| AMC 418741 | Cowboy Wash-18 | 4924 | 198 | | | SEC26-T14N-R09W |
| AMC 418766 | Cowboy Wash-43 | 4924 | 223 | | | SEC26-T14N-R09W |
| AMC 418767 | Cowboy Wash-44 | 4924 | 224 | | | SEC26-T14N-R09W |
| AMC 418768 | Cowboy Wash-45 | 4924 | 225 | | | SEC26-T14N-R09W |
| AMC 418824 | GAP-1 | 4924 | 97 | | | SEC09-T14N-R09W |
| AMC 418825 | GAP-2 | 4924 | 98 | | | SEC09-T14N-R09W |
| AMC 418826 | GAP-3 | 4924 | 99 | | | SEC09-T14N-R09W |
| AMC 418827 | GAP-4 | 4924 | 100 | | | SEC09-T14N-R09W |
| AMC 418933 | Miller Mountain-26 | 4924 | 306 | | | SEC27-T14N-R09W |
| AMC 418934 | Miller Mountain-27 | 4924 | 307 | | | SEC27-T14N-R09W |
| AMC 418935 | Miller Mountain-28 | 4924 | 308 | | | SEC27-T14N-R09W |
| AMC 418936 | Miller Mountain-29 | 4924 | 309 | | | SEC27-T14N-R09W |
| AMC 418937 | Miller Mountain-30 | 4924 | 310 | | | SEC27-T14N-R09W |
| AMC 418938 | Miller Mountain-31 | 4924 | 311 | | | SEC27-T14N-R09W |
| AMC 418939 | Miller Mountain-32 | 4924 | 312 | | | SEC27-T14N-R09W |
| AMC 418940 | Miller Mountain-33 | 4924 | 313 | | | SEC27-T14N-R09W |
| AMC 418941 | Miller Mountain-34 | 4924 | 314 | | | SEC27-T14N-R09W |
| AMC 418942 | Miller Mountain-35 | 4924 | 315 | | | SEC27-T14N-R09W |
| AMC 418963 | Miller Mountain-56 | 4924 | 336 | | | SEC27-T14N-R09W |
| AMC 418964 | Miller Mountain-57 | 4924 | 337 | | | SEC27-T14N-R09W |
| AMC 418965 | Miller Mountain-58 | 4924 | 338 | | | SEC27-T14N-R09W |
| AMC 418966 | Miller Mountain-59 | 4924 | 339 | | | SEC27-T14N-R09W |
| AMC 418967 | Miller Mountain-60 | 4924 | 340 | | | SEC27-T14N-R09W |
| AMC 422704 | RPC-001 | 4951 | 109 | | | SEC30-T14.5N-R08W |
| AMC 422705 | RPC-002 | 4951 | 110 | | | SEC30-T14.5N-R08W |
| AMC 422711 | RPC-008 | 4951 | 116 | | | SEC30-T14.5N-R08W |
| AMC 422712 | RPC-009 | 4951 | 117 | | | SEC30-T14.5N-R08W |
| AMC 422713 | RPC-010 | 4951 | 118 | | | SEC30-T14.5N-R08W |
| AMC 422714 | RPC-011 | 4951 | 119 | | | SEC30-T14.5N-R08W |
| AMC 422720 | RPC-017 | 4951 | 125 | | | SEC30-T14.5N-R08W |
| AMC 422721 | RPC-018 | 4951 | 126 | | | SEC30-T14.5N-R08W |
| AMC 422722 | RPC-019 | 4951 | 127 | | | SEC30-T14.5N-R08W |
| AMC 422723 | RPC-020 | 4951 | 128 | | | SEC30-T14.5N-R08W |
| AMC 422729 | RPC-026 | 4951 | 134 | | | SEC30-T14.5N-R08W |
| AMC 422730 | RPC-027 | 4951 | 135 | | | SEC30-T14.5N-R08W |
| AMC 422731 | RPC-028 | 4951 | 136 | | | SEC30-T14.5N-R08W |

RECEIVED
 PHOENIX, ARIZONA
 AUG 19 9 58 AM '17

EXHIBIT A

County: Yavapai

State: AZ

| BLM Serial # | Claim Name | Original Recording | | Amended Recording | | Location |
|--------------|------------|--------------------|--------|-------------------|--------|-------------------|
| | | Recording # | Page # | Recording # | Page # | |
| AMC 422732 | RPC-029 | 4951 | 137 | | | SEC30-T14.5N-R08W |
| AMC 422733 | RPC-030 | 4951 | 138 | | | SEC30-T14.5N-R08W |
| AMC 422737 | RPC-034 | 4951 | 142 | | | SEC30-T14.5N-R08W |
| AMC 422738 | RPC-035 | 4951 | 143 | | | SEC30-T14.5N-R08W |
| AMC 422739 | RPC-036 | 4951 | 144 | | | SEC30-T14.5N-R08W |
| AMC 422740 | PB-037 | 4951 | 145 | | | SEC23-T15N-R09W |
| AMC 422741 | PB-038 | 4951 | 146 | | | SEC23-T15N-R09W |
| AMC 422742 | PB-039 | 4951 | 147 | | | SEC23-T15N-R09W |
| AMC 422743 | PB-040 | 4951 | 148 | | | SEC23-T15N-R09W |
| AMC 422744 | PB-041 | 4951 | 149 | | | SEC23-T15N-R09W |
| AMC 422745 | PB-042 | 4951 | 150 | | | SEC23-T15N-R09W |
| AMC 422746 | PB-043 | 4951 | 151 | | | SEC23-T15N-R09W |
| AMC 422747 | PB-044 | 4951 | 152 | | | SEC23-T15N-R09W |
| AMC 422748 | PB-045 | 4951 | 153 | | | SEC23-T15N-R09W |
| AMC 422749 | PB-046 | 4951 | 154 | | | SEC23-T15N-R09W |
| AMC 422750 | PB-047 | 4951 | 155 | | | SEC23-T15N-R09W |
| AMC 422751 | PB-048 | 4951 | 156 | | | SEC23-T15N-R09W |
| AMC 422752 | PB-049 | 4951 | 157 | | | SEC23-T15N-R09W |
| AMC 422753 | PB-001 | 4951 | 158 | | | SEC24-T15N-R09W |
| AMC 422754 | PB-002 | 4951 | 159 | | | SEC24-T15N-R09W |
| AMC 422755 | PB-003 | 4951 | 160 | | | SEC24-T15N-R09W |
| AMC 422756 | PB-004 | 4951 | 161 | | | SEC24-T15N-R09W |
| AMC 422757 | PB-005 | 4951 | 162 | | | SEC24-T15N-R09W |
| AMC 422758 | PB-006 | 4951 | 163 | | | SEC24-T15N-R09W |
| AMC 422759 | PB-007 | 4951 | 164 | | | SEC24-T15N-R09W |
| AMC 422760 | PB-008 | 4951 | 165 | | | SEC24-T15N-R09W |
| AMC 422761 | PB-009 | 4951 | 166 | | | SEC24-T15N-R09W |
| AMC 422762 | PB-010 | 4951 | 167 | | | SEC24-T15N-R09W |
| AMC 422763 | PB-011 | 4951 | 168 | | | SEC24-T15N-R09W |
| AMC 422764 | PB-012 | 4951 | 169 | | | SEC24-T15N-R09W |
| AMC 422765 | PB-013 | 4951 | 170 | | | SEC24-T15N-R09W |
| AMC 422766 | PB-014 | 4951 | 171 | | | SEC24-T15N-R09W |
| AMC 422767 | PB-015 | 4951 | 172 | | | SEC24-T15N-R09W |
| AMC 422768 | PB-016 | 4951 | 173 | | | SEC24-T15N-R09W |
| AMC 422769 | PB-017 | 4951 | 174 | | | SEC24-T15N-R09W |
| AMC 422770 | PB-018 | 4951 | 175 | | | SEC24-T15N-R09W |
| AMC 422771 | PB-019 | 4951 | 176 | | | SEC24-T15N-R09W |
| AMC 422772 | PB-020 | 4951 | 177 | | | SEC24-T15N-R09W |

RECEIVED
 IN THE STATE OF ARIZONA
 DEPARTMENT OF REVENUE
 2017 OCT 31 9:48 AM

EXHIBIT A

County: Yavapai

State: AZ

| BLM Serial # | Claim Name | Original Recording | | Amended Recording | | Location |
|--------------|------------|--------------------|--------|-------------------|--------|-----------------|
| | | Recording # | Page # | Recording # | Page # | |
| AMC 422773 | PB-021 | 4951 | 178 | | | SEC24-T15N-R09W |
| AMC 422774 | PB-022 | 4951 | 179 | | | SEC24-T15N-R09W |
| AMC 422775 | PB-023 | 4951 | 180 | | | SEC24-T15N-R09W |
| AMC 422776 | PB-024 | 4951 | 181 | | | SEC24-T15N-R09W |
| AMC 422777 | PB-025 | 4951 | 182 | | | SEC24-T15N-R09W |
| AMC 422778 | PB-026 | 4951 | 183 | | | SEC24-T15N-R09W |
| AMC 422779 | PB-027 | 4951 | 184 | | | SEC24-T15N-R09W |
| AMC 422780 | PB-028 | 4951 | 185 | | | SEC24-T15N-R09W |
| AMC 422781 | PB-029 | 4951 | 186 | | | SEC24-T15N-R09W |
| AMC 422782 | PB-030 | 4951 | 187 | | | SEC24-T15N-R09W |
| AMC 422783 | PB-031 | 4951 | 188 | | | SEC24-T15N-R09W |
| AMC 422784 | PB-032 | 4951 | 189 | | | SEC24-T15N-R09W |
| AMC 422785 | PB-033 | 4951 | 190 | | | SEC24-T15N-R09W |
| AMC 422786 | PB-034 | 4951 | 191 | | | SEC24-T15N-R09W |
| AMC 422787 | PB-035 | 4951 | 192 | | | SEC24-T15N-R09W |
| AMC 422788 | PB-036 | 4951 | 193 | | | SEC24-T15N-R09W |
| AMC 423218 | BULL-001 | 4960 | 17 | | | SEC08-T14N-R09W |
| AMC 423219 | BULL-002 | 4960 | 18 | | | SEC08-T14N-R09W |
| AMC 423220 | BULL-003 | 4960 | 19 | | | SEC08-T14N-R09W |
| AMC 423221 | BULL-004 | 4960 | 20 | | | SEC08-T14N-R09W |
| AMC 423222 | BULL-005 | 4960 | 21 | | | SEC08-T14N-R09W |
| AMC 423223 | BULL-006 | 4960 | 22 | | | SEC08-T14N-R09W |
| AMC 423224 | BULL-007 | 4960 | 23 | | | SEC08-T14N-R09W |
| AMC 423225 | BULL-008 | 4960 | 24 | | | SEC08-T14N-R09W |
| AMC 423226 | BULL-009 | 4960 | 25 | | | SEC08-T14N-R09W |
| AMC 423227 | BULL-010 | 4960 | 26 | | | SEC08-T14N-R09W |
| AMC 423228 | BULL-011 | 4960 | 27 | | | SEC08-T14N-R09W |
| AMC 423229 | BULL-012 | 4960 | 28 | | | SEC08-T14N-R09W |
| AMC 423230 | BULL-013 | 4960 | 29 | | | SEC08-T14N-R09W |
| AMC 423231 | BULL-014 | 4960 | 30 | | | SEC08-T14N-R09W |
| AMC 423232 | BULL-015 | 4960 | 31 | | | SEC08-T14N-R09W |
| AMC 423233 | BULL-016 | 4960 | 32 | | | SEC08-T14N-R09W |
| AMC 423234 | BULL-017 | 4960 | 33 | | | SEC08-T14N-R09W |
| AMC 423235 | BULL-018 | 4960 | 34 | | | SEC08-T14N-R09W |
| AMC 423236 | BULL-019 | 4960 | 35 | | | SEC08-T14N-R09W |
| AMC 423237 | BULL-020 | 4960 | 36 | | | SEC08-T14N-R09W |
| AMC 423238 | BULL-021 | 4960 | 37 | | | SEC08-T14N-R09W |
| AMC 423239 | BULL-022 | 4960 | 38 | | | SEC08-T14N-R09W |

RECEIVED
 MAY 23 2017
 CHEN, ARZONA
 1-401-463-9158

EXHIBIT A

County: Yavapai

State: AZ

| <u>BLM Serial #</u> | <u>Claim Name</u> | <u>Original Recording</u> | | <u>Amended Recording</u> | | <u>Location</u> |
|---------------------|-------------------|---------------------------|---------------|--------------------------|---------------|-----------------|
| | | <u>Recording #</u> | <u>Page #</u> | <u>Recording #</u> | <u>Page #</u> | |
| AMC 423240 | BULL-023 | 4960 | 39 | | | SEC08-T14N-R09W |
| AMC 423241 | BULL-024 | 4960 | 40 | | | SEC08-T14N-R09W |
| AMC 423242 | BULL-025 | 4960 | 41 | | | SEC08-T14N-R09W |
| AMC 423243 | BULL-026 | 4960 | 42 | | | SEC08-T14N-R09W |
| AMC 423244 | BULL-027 | 4960 | 43 | | | SEC08-T14N-R09W |
| AMC 423245 | BULL-028 | 4960 | 44 | | | SEC17-T14N-R09W |
| AMC 423246 | BULL-029 | 4960 | 45 | | | SEC17-T14N-R09W |
| AMC 423247 | BULL-030 | 4960 | 46 | | | SEC17-T14N-R09W |
| AMC 423248 | BULL-031 | 4960 | 47 | | | SEC17-T14N-R09W |
| AMC 423249 | BULL-032 | 4960 | 48 | | | SEC17-T14N-R09W |
| AMC 423250 | BULL-033 | 4960 | 49 | | | SEC17-T14N-R09W |
| AMC 423251 | BULL-034 | 4960 | 50 | | | SEC17-T14N-R09W |
| AMC 423252 | BULL-035 | 4960 | 51 | | | SEC17-T14N-R09W |
| AMC 423253 | BULL-036 | 4960 | 52 | | | SEC17-T14N-R09W |
| AMC 423254 | BULL-037 | 4960 | 53 | | | SEC17-T14N-R09W |
| AMC 423255 | BULL-038 | 4960 | 54 | | | SEC17-T14N-R09W |
| AMC 423256 | BULL-039 | 4960 | 55 | | | SEC17-T14N-R09W |
| AMC 423257 | BULL-040 | 4960 | 56 | | | SEC17-T14N-R09W |
| AMC 423258 | BULL-041 | 4960 | 57 | | | SEC17-T14N-R09W |
| AMC 423259 | BULL-042 | 4960 | 58 | | | SEC17-T14N-R09W |
| AMC 423260 | BULL-043 | 4960 | 59 | | | SEC17-T14N-R09W |
| AMC 423261 | BULL-044 | 4960 | 60 | | | SEC17-T14N-R09W |
| AMC 423262 | BULL-045 | 4960 | 61 | | | SEC17-T14N-R09W |
| AMC 423263 | BULL-046 | 4960 | 62 | | | SEC17-T14N-R09W |
| AMC 423264 | BULL-047 | 4960 | 63 | | | SEC17-T14N-R09W |
| AMC 423265 | BULL-048 | 4960 | 64 | | | SEC17-T14N-R09W |
| AMC 423266 | BULL-049 | 4960 | 65 | | | SEC17-T14N-R09W |
| AMC 423267 | BULL-050 | 4960 | 66 | | | SEC17-T14N-R09W |
| AMC 423268 | BULL-051 | 4960 | 67 | | | SEC17-T14N-R09W |
| AMC 423269 | BULL-052 | 4960 | 68 | | | SEC17-T14N-R09W |
| AMC 423270 | BULL-053 | 4960 | 69 | | | SEC17-T14N-R09W |
| AMC 423271 | BULL-054 | 4960 | 70 | | | SEC17-T14N-R09W |
| AMC 423272 | BULL-055 | 4960 | 71 | | | SEC17-T14N-R09W |
| AMC 423273 | BULL-056 | 4960 | 72 | | | SEC17-T14N-R09W |
| AMC 423274 | BULL-057 | 4960 | 73 | | | SEC17-T14N-R09W |
| AMC 423275 | BULL-058 | 4960 | 74 | | | SEC17-T14N-R09W |
| AMC 423276 | BULL-059 | 4960 | 75 | | | SEC17-T14N-R09W |
| AMC 423277 | BULL-060 | 4960 | 76 | | | SEC17-T14N-R09W |

RECEIVED
 STATE OFFICE
 OF THE
 ARIZONA
 DEPARTMENT OF
 LAND
 2017 AUG 9 9:58 AM
 PHOENIX, ARIZONA

EXHIBIT A

County: Yavapai

State: AZ

Original Recording

Amended Recording

| <u>BLM Serial #</u> | <u>Claim Name</u> | <u>Recording #</u> | <u>Page #</u> | <u>Recording #</u> | <u>Page #</u> | <u>Location</u> |
|---------------------|-------------------|--------------------|---------------|--------------------|---------------|-----------------|
| AMC 423278 | BULL-061 | 4960 | 77 | | | SEC17-T14N-R09W |
| AMC 423279 | BULL-062 | 4960 | 78 | | | SEC17-T14N-R09W |
| AMC 423280 | BULL-063 | 4960 | 79 | | | SEC17-T14N-R09W |
| AMC 423281 | BULL-064 | 4960 | 80 | | | SEC17-T14N-R09W |
| AMC 423282 | BULL-065 | 4960 | 81 | | | SEC17-T14N-R09W |
| AMC 423283 | BULL-066 | 4960 | 82 | | | SEC17-T14N-R09W |
| AMC 423284 | BULL-067 | 4960 | 83 | | | SEC17-T14N-R09W |
| AMC 423285 | BULL-068 | 4960 | 84 | | | SEC17-T14N-R09W |
| AMC 423286 | BULL-069 | 4960 | 85 | | | SEC17-T14N-R09W |
| AMC 423287 | BULL-070 | 4960 | 86 | | | SEC17-T14N-R09W |
| AMC 423288 | BULL-071 | 4960 | 87 | | | SEC17-T14N-R09W |
| AMC 423289 | BULL-072 | 4960 | 88 | | | SEC17-T14N-R09W |
| AMC 423290 | BULL-073 | 4960 | 89 | | | SEC17-T14N-R09W |
| AMC 423291 | BULL-074 | 4960 | 90 | | | SEC17-T14N-R09W |
| AMC 423292 | BULL-075 | 4960 | 91 | | | SEC17-T14N-R09W |
| AMC 423293 | BULL-076 | 4960 | 92 | | | SEC17-T14N-R09W |
| AMC 423294 | BULL-077 | 4960 | 93 | | | SEC17-T14N-R09W |
| AMC 423295 | BULL-078 | 4960 | 94 | | | SEC17-T14N-R09W |
| AMC 423296 | BULL-079 | 4960 | 95 | | | SEC17-T14N-R09W |
| AMC 423297 | BULL-080 | 4960 | 96 | | | SEC17-T14N-R09W |
| AMC 423298 | BULL-081 | 4960 | 97 | | | SEC17-T14N-R09W |
| AMC 423299 | BULL-082 | 4960 | 98 | | | SEC17-T14N-R09W |
| AMC 423300 | BULL-083 | 4960 | 99 | | | SEC17-T14N-R09W |
| AMC 423301 | BULL-084 | 4960 | 100 | | | SEC17-T14N-R09W |
| AMC 423302 | BULL-085 | 4960 | 101 | | | SEC17-T14N-R09W |
| AMC 423303 | BULL-086 | 4960 | 102 | | | SEC17-T14N-R09W |
| AMC 423304 | BULL-087 | 4960 | 103 | | | SEC17-T14N-R09W |
| AMC 423305 | BULL-088 | 4960 | 104 | | | SEC17-T14N-R09W |
| AMC 423306 | BULL-089 | 4960 | 105 | | | SEC17-T14N-R09W |
| AMC 423307 | BULL-090 | 4960 | 106 | | | SEC17-T14N-R09W |
| AMC 423308 | BULL-091 | 4960 | 107 | | | SEC17-T14N-R09W |
| AMC 423309 | BULL-092 | 4960 | 108 | | | SEC17-T14N-R09W |
| AMC 423310 | BULL-093 | 4960 | 109 | | | SEC17-T14N-R09W |
| AMC 423311 | BULL-094 | 4960 | 110 | | | SEC17-T14N-R09W |
| AMC 423312 | BULL-095 | 4960 | 111 | | | SEC17-T14N-R09W |
| AMC 423313 | STEP-001 | 4960 | 112 | | | SEC07-T14N-R09W |
| AMC 423314 | STEP-002 | 4960 | 113 | | | SEC07-T14N-R09W |
| AMC 423315 | STEP-003 | 4960 | 114 | | | SEC07-T14N-R09W |

PAID
 RECEIPT
 4230242

RECEIVED
 PLM AZ STATE OFFICE
 2018 AUG 9 9 58 AM
 PHOENIX, ARIZONA

EXHIBIT A

County: Yavapai

State: AZ

| BLM Serial # | Claim Name | Original Recording | | Amended Recording | | Location |
|--------------|------------|--------------------|--------|-------------------|--------|-----------------|
| | | Recording # | Page # | Recording # | Page # | |
| AMC 423316 | STEP-004 | 4960 | 115 | | | SEC07-T14N-R09W |
| AMC 423317 | STEP-005 | 4960 | 116 | | | SEC07-T14N-R09W |
| AMC 423318 | STEP-006 | 4960 | 117 | | | SEC07-T14N-R09W |
| AMC 423319 | STEP-007 | 4960 | 118 | | | SEC07-T14N-R09W |
| AMC 423320 | STEP-008 | 4960 | 119 | | | SEC07-T14N-R09W |
| AMC 423321 | STEP-009 | 4960 | 120 | | | SEC07-T14N-R09W |
| AMC 423322 | STEP-010 | 4960 | 121 | | | SEC07-T14N-R09W |
| AMC 423323 | STEP-011 | 4960 | 122 | | | SEC08-T14N-R09W |
| AMC 423324 | STEP-012 | 4960 | 123 | | | SEC08-T14N-R09W |
| AMC 423325 | STEP-013 | 4960 | 124 | | | SEC08-T14N-R09W |
| AMC 423326 | STEP-014 | 4960 | 125 | | | SEC08-T14N-R09W |
| AMC 423327 | STEP-015 | 4960 | 126 | | | SEC08-T14N-R09W |
| AMC 423328 | STEP-016 | 4960 | 127 | | | SEC08-T14N-R09W |
| AMC 423329 | STEP-017 | 4960 | 128 | | | SEC08-T14N-R09W |
| AMC 423330 | STEP-018 | 4960 | 129 | | | SEC08-T14N-R09W |
| AMC 423331 | STEP-019 | 4960 | 130 | | | SEC08-T14N-R09W |
| AMC 423332 | STEP-020 | 4960 | 131 | | | SEC08-T14N-R09W |
| AMC 423333 | STEP-021 | 4960 | 132 | | | SEC08-T14N-R09W |
| AMC 423334 | STEP-022 | 4960 | 133 | | | SEC08-T14N-R09W |
| AMC 423335 | STEP-023 | 4960 | 134 | | | SEC08-T14N-R09W |
| AMC 423336 | STEP-024 | 4960 | 135 | | | SEC08-T14N-R09W |
| AMC 423337 | STEP-025 | 4960 | 136 | | | SEC08-T14N-R09W |
| AMC 423338 | STEP-026 | 4960 | 137 | | | SEC08-T14N-R09W |
| AMC 423339 | STEP-027 | 4960 | 138 | | | SEC08-T14N-R09W |
| AMC 423340 | STEP-028 | 4960 | 139 | | | SEC08-T14N-R09W |
| AMC 423341 | STEP-029 | 4960 | 140 | | | SEC08-T14N-R09W |
| AMC 423342 | STEP-030 | 4960 | 141 | | | SEC08-T14N-R09W |
| AMC 423343 | STEP-031 | 4960 | 142 | | | SEC08-T14N-R09W |
| AMC 423344 | STEP-032 | 4960 | 143 | | | SEC08-T14N-R09W |
| AMC 423345 | STEP-033 | 4960 | 144 | | | SEC08-T14N-R09W |
| AMC 423346 | STEP-034 | 4960 | 145 | | | SEC08-T14N-R09W |
| AMC 423347 | STEP-035 | 4960 | 146 | | | SEC08-T14N-R09W |
| AMC 423348 | STEP-036 | 4960 | 147 | | | SEC08-T14N-R09W |
| AMC 423349 | STEP-037 | 4960 | 148 | | | SEC08-T14N-R09W |
| AMC 423350 | STEP-038 | 4960 | 149 | | | SEC08-T14N-R09W |
| AMC 423351 | STEP-039 | 4960 | 150 | | | SEC17-T14N-R09W |
| AMC 423352 | STEP-040 | 4960 | 151 | | | SEC17-T14N-R09W |
| AMC 423353 | STEP-041 | 4960 | 152 | | | SEC17-T14N-R09W |

RECEIVED
 MIM AZ STATE OFFICE
 2017 AUG 29 9:58 AM
 PHOENIX ARIZONA

EXHIBIT A

County: Yavapai

State: AZ

| BLM Serial # | Claim Name | Original Recording | | Amended Recording | | Location |
|--------------|------------|--------------------|--------|-------------------|--------|-----------------|
| | | Recording # | Page # | Recording # | Page # | |
| AMC 423354 | STEP-042 | 4960 | 153 | | | SEC17-T14N-R09W |
| AMC 423355 | STEP-043 | 4960 | 154 | | | SEC17-T14N-R09W |
| AMC 423356 | STEP-044 | 4960 | 155 | | | SEC17-T14N-R09W |
| AMC 423357 | STEP-045 | 4960 | 156 | | | SEC08-T14N-R09W |
| AMC 423358 | STEP-046 | 4960 | 157 | | | SEC08-T14N-R09W |
| AMC 423359 | STEP-047 | 4960 | 158 | | | SEC08-T14N-R09W |
| AMC 423360 | STEP-048 | 4960 | 159 | | | SEC08-T14N-R09W |
| AMC 423361 | STEP-049 | 4960 | 160 | | | SEC08-T14N-R09W |
| AMC 423362 | STEP-050 | 4960 | 161 | | | SEC08-T14N-R09W |
| AMC 423363 | STEP-051 | 4960 | 162 | | | SEC17-T14N-R09W |
| AMC 423364 | STEP-052 | 4960 | 163 | | | SEC17-T14N-R09W |
| AMC 423365 | STEP-053 | 4960 | 164 | | | SEC17-T14N-R09W |
| AMC 423366 | STEP-054 | 4960 | 165 | | | SEC17-T14N-R09W |
| AMC 423367 | STEP-055 | 4960 | 166 | | | SEC17-T14N-R09W |
| AMC 423368 | STEP-056 | 4960 | 167 | | | SEC17-T14N-R09W |
| AMC 423369 | STEP-057 | 4960 | 168 | | | SEC17-T14N-R09W |
| AMC 423370 | STEP-058 | 4960 | 169 | | | SEC17-T14N-R09W |
| AMC 423371 | STEP-059 | 4960 | 170 | | | SEC17-T14N-R09W |
| AMC 423372 | STEP-060 | 4960 | 171 | | | SEC17-T14N-R09W |
| AMC 423373 | STEP-061 | 4960 | 172 | | | SEC17-T14N-R09W |
| AMC 425400 | OSL-001 | 4995 | 454 | | | SEC35-T15N-R09W |
| AMC 425401 | OSL-002 | 4995 | 455 | | | SEC35-T15N-R09W |
| AMC 425402 | OSL-003 | 4995 | 456 | | | SEC35-T15N-R09W |
| AMC 425403 | OSL-004 | 4995 | 457 | | | SEC35-T15N-R09W |
| AMC 425404 | OSL-005 | 4995 | 458 | | | SEC35-T15N-R09W |
| AMC 425405 | OSL-006 | 4995 | 459 | | | SEC35-T15N-R09W |
| AMC 425406 | OSL-007 | 4995 | 460 | | | SEC35-T15N-R09W |
| AMC 425407 | OSL-008 | 4995 | 461 | | | SEC35-T15N-R09W |
| AMC 425408 | OSL-009 | 4995 | 462 | | | SEC35-T15N-R09W |
| AMC 425409 | OSL-010 | 4995 | 463 | | | SEC02-T14N-R09W |
| AMC 425410 | OSL-011 | 4995 | 464 | | | SEC02-T14N-R09W |
| AMC 425411 | OSL-012 | 4995 | 465 | | | SEC02-T14N-R09W |
| AMC 425412 | OSL-013 | 4995 | 466 | | | SEC02-T14N-R09W |
| AMC 425413 | OSL-014 | 4995 | 467 | | | SEC02-T14N-R02W |
| AMC 425414 | OSL-015 | 4995 | 468 | | | SEC02-T14N-R09W |
| AMC 425415 | OSL-016 | 4995 | 469 | | | SEC02-T14N-R02W |
| AMC 425416 | OSL-017 | 4995 | 470 | | | SEC02-T14N-R09W |
| AMC 425417 | OSL-018 | 4995 | 471 | | | SEC02-T14N-R09W |

Date: 10/30/2017

RECEIVED
 PHOENIX ARIZONA
 2016 NOV 19 AM 9:58

EXHIBIT A

County: Yavapai

State: AZ

| BLM Serial # | Claim Name | Original Recording | | Amended Recording | | Location |
|--------------|------------|--------------------|--------|-------------------|--------|-----------------|
| | | Recording # | Page # | Recording # | Page # | |
| AMC 425418 | OSL-019 | 4995 | 472 | | | SEC02-T14N-R09W |
| AMC 425419 | OSL-020 | 4995 | 473 | | | SEC02-T14N-R09W |
| AMC 425420 | OSL-021 | 4995 | 474 | | | SEC02-T14N-R09W |
| AMC 425421 | OSL-022 | 4995 | 475 | | | SEC35-T15N-R09W |
| AMC 425422 | OSL-023 | 4995 | 476 | | | SEC35-T15N-R09W |
| AMC 425423 | OSL-024 | 4995 | 477 | | | SEC35-T15N-R09W |
| AMC 425424 | OSL-025 | 4995 | 478 | | | SEC35-T15N-R09W |
| AMC 425425 | OSL-026 | 4995 | 479 | | | SEC35-T15N-R09W |
| AMC 425426 | OSL-027 | 4995 | 480 | | | SEC35-T15N-R09W |
| AMC 425427 | OSL-028 | 4995 | 481 | | | SEC35-T15N-R09W |
| AMC 425428 | OSL-029 | 4995 | 482 | | | SEC35-T15N-R09W |
| AMC 425429 | OSL-030 | 4995 | 483 | | | SEC35-T15N-R09W |
| AMC 425430 | OSL-031 | 4995 | 484 | | | SEC35-T15N-R09W |
| AMC 425431 | OSL-032 | 4995 | 485 | | | SEC35-T15N-R09W |
| AMC 425432 | OSL-033 | 4995 | 486 | | | SEC35-T15N-R09W |
| AMC 425433 | OSL-034 | 4995 | 487 | | | SEC35-T15N-R09W |
| AMC 425434 | OSL-035 | 4995 | 488 | | | SEC35-T15N-R09W |
| AMC 425435 | OSL-036 | 4995 | 489 | | | SEC35-T15N-R09W |
| AMC 425436 | OSL-037 | 4995 | 490 | | | SEC35-T15N-R09W |
| AMC 425437 | OSL-038 | 4995 | 491 | | | SEC35-T15N-R09W |
| AMC 425438 | OSL-039 | 4995 | 492 | | | SEC35-T15N-R09W |
| AMC 425439 | OSL-040 | 4995 | 493 | | | SEC02-T14N-R09W |
| AMC 425440 | OSL-041 | 4995 | 494 | | | SEC02-T14N-R09W |
| AMC 425441 | OSL-042 | 4995 | 495 | | | SEC02-T14N-R09W |
| AMC 425442 | OSL-043 | 4995 | 496 | | | SEC02-T14N-R09W |
| AMC 425443 | OSL-044 | 4995 | 497 | | | SEC02-T14N-R09W |
| AMC 425444 | OSL-045 | 4995 | 498 | | | SEC02-T14N-R09W |
| AMC 425445 | OSL-046 | 4995 | 499 | | | SEC02-T14N-R09W |
| AMC 425446 | OSL-047 | 4995 | 500 | | | SEC02-T14N-R09W |
| AMC 425447 | OSL-048 | 4995 | 501 | | | SEC02-T14N-R09W |
| AMC 425448 | OSL-049 | 4995 | 502 | | | SEC02-T14N-R09W |
| AMC 425449 | OSL-050 | 4995 | 503 | | | SEC02-T14N-R09W |
| AMC 425450 | OSL-051 | 4995 | 504 | | | SEC02-T14N-R09W |
| AMC 425451 | OSL-052 | 4995 | 505 | | | SEC02-T14N-R09W |
| AMC 425452 | OSL-053 | 4995 | 506 | | | SEC02-T14N-R09W |
| AMC 425453 | OSL-054 | 4995 | 507 | | | SEC02-T14N-R09W |
| AMC 425454 | OSL-055 | 4995 | 508 | | | SEC02-T14N-R09W |
| AMC 425455 | OSL-056 | 4995 | 509 | | | SEC35-T15N-R09W |

RECEIVED
 ARIZONA STATE OFFICE
 PHOENIX, AZ

EXHIBIT A

County: Yavapai

State: AZ

| <u>BLM Serial #</u> | <u>Claim Name</u> | <u>Original Recording</u> | | <u>Amended Recording</u> | | <u>Location</u> |
|---------------------|-------------------|---------------------------|---------------|--------------------------|---------------|-------------------|
| | | <u>Recording #</u> | <u>Page #</u> | <u>Recording #</u> | <u>Page #</u> | |
| AMC 425456 | OSL-057 | 4995 | 510 | | | SEC35-T15N-R09W |
| AMC 425457 | OSL-058 | 4995 | 511 | | | SEC35-T15N-R09W |
| AMC 425458 | OSL-059 | 4995 | 512 | | | SEC35-T15N-R09W |
| AMC 425459 | OSL-060 | 4995 | 513 | | | SEC35-T15N-R09W |
| AMC 425460 | OSL-061 | 4995 | 514 | | | SEC35-T15N-R09W |
| AMC 425461 | OSL-062 | 4995 | 515 | | | SEC35-T15N-R09W |
| AMC 425462 | OSL-063 | 4995 | 516 | | | SEC35-T15N-R09W |
| AMC 425463 | OSL-064 | 4995 | 517 | | | SEC35-T15N-R09W |
| AMC 425464 | OSL-065 | 4995 | 518 | | | SEC01-T14N-R09W |
| AMC 425465 | OSL-066 | 4995 | 519 | | | SEC01-T14N-R09W |
| AMC 425466 | OSL-067 | 4995 | 520 | | | SEC01-T14N-R09W |
| AMC 425467 | OSL-068 | 4995 | 521 | | | SEC01-T14N-R09W |
| AMC 425468 | OSL-069 | 4995 | 522 | | | SEC01-T14N-R09W |
| AMC 425469 | OSL-070 | 4995 | 523 | | | SEC01-T14N-R09W |
| AMC 425470 | OSL-071 | 4995 | 524 | | | SEC01-T14N-R09W |
| AMC 425471 | OSL-072 | 4995 | 525 | | | SEC01-T14N-R09W |
| AMC 425472 | OSL-073 | 4995 | 526 | | | SEC01-T14N-R09W |
| AMC 425473 | OSL-074 | 4995 | 527 | | | SEC01-T14N-R09W |
| AMC 425474 | OSM-001 | 4995 | 528 | | | SEC10-T14N-R09W |
| AMC 425475 | OSM-002 | 4995 | 529 | | | SEC10-T14N-R09W |
| AMC 425476 | OSM-003 | 4995 | 530 | | | SEC10-T14N-R09W |
| AMC 425477 | OSM-004 | 4995 | 531 | | | SEC10-T14N-R09W |
| AMC 425478 | OSM-005 | 4995 | 532 | | | SEC10-T14N-R09W |
| AMC 429339 | SKUNK-1 | 2014-0043084 | | | | SEC30-T14N-R09W |
| AMC 429340 | SKUNK-2 | 2014-0043085 | | | | SEC30-T14N-R09W |
| AMC 429341 | SKUNK-3 | 2014-0043086 | | | | SEC30-T14N-R09W |
| AMC 429342 | SKUNK-4 | 2014-0043087 | | | | SEC30-T14N-R09W |
| AMC 429343 | SKUNK-5 | 2014-0043088 | | | | SEC30-T14N-R09W |
| AMC 429344 | SKUNK-6 | 2014-0043089 | | | | SEC30-T14N-R09W |
| AMC 435511 | NM-001 | 2015-0055592 | | | | SEC30-T14.5N-R08W |
| AMC 435512 | NM-002 | 2015-0055593 | | | | SEC30-T14.5N-R08W |
| AMC 435513 | NM-003 | 2015-0055594 | | | | SEC30-T14.5N-R08W |
| AMC 435514 | NM-004 | 2015-0055595 | | | | SEC30-T14.5N-R08W |
| AMC 435515 | NM-005 | 2015-0055596 | | | | SEC30-T14.5N-R08W |
| AMC 435516 | NM-006 | 2015-0055597 | | | | SEC30-T14.5N-R08W |
| AMC 435517 | NM-007 | 2015-0055598 | | | | SEC30-T14.5N-R08W |
| AMC 435518 | NM-008 | 2015-0055599 | | | | SEC30-T14.5N-R08W |
| AMC 435519 | NM-009 | 2015-0055600 | | | | SEC30-T14.5N-R08W |

Date: 10/30/2017

Page 29

RECEIVED
 ARIZONA
 DEPARTMENT OF
 LAND MANAGEMENT
 2018 AUG 29 9:58 AM

EXHIBIT A

County: Yavapai

State: AZ

| <u>BLM Serial #</u> | <u>Claim Name</u> | <u>Original Recording</u> | | <u>Amended Recording</u> | | <u>Location</u> |
|---------------------|-------------------|---------------------------|---------------|--------------------------|---------------|-------------------|
| | | <u>Recording #</u> | <u>Page #</u> | <u>Recording #</u> | <u>Page #</u> | |
| AMC 435520 7 | NM-010 | 2015-0055601 | | | | SEC30-T14.5N-R08W |
| AMC 435521 | NM-011 | 2015-0055602 | | | | SEC30-T14.5N-R08W |
| AMC 435522 | NM-012 | 2015-0055603 | | | | SEC30-T14.5N-R08W |
| AMC 435523 | NM-013 | 2015-0055604 | | | | SEC30-T14.5N-R08W |
| AMC 435524 | NM-014 | 2015-0055605 | | | | SEC30-T14.5N-R08W |
| AMC 435525 | NM-015 | 2015-0055606 | | | | SEC30-T14.5N-R08W |
| AMC 435526 | NM-016 | 2015-0055607 | | | | SEC30-T14.5N-R08W |
| AMC 435527 | NM-017 | 2015-0055608 | | | | SEC30-T14.5N-R08W |
| AMC 435528] | NM-018 | 2015-0055609 | | | | SEC30-T14.5N-R08W |
| AMC 445836 7 | AEJ-1 | 2017-0049391 | | | | SEC26-T14N-R09W |
| AMC 445837 | AEJ-2 | 2017-0049392 | | | | SEC26-T14N-R09W |
| AMC 445838] | AEJ-3 | 2017-0049393 | | | | SEC26-T14N-R09W |
| No. Of Claims | 1108 | | | | | |

RECEIVED
 DEPT. OF LAND AND WATER
 STATE OFFICE
 2018 AUG - 9 A 9 58
 PHOENIX, ARIZONA

United States Department of the Interior
Bureau of Land Management
 DIV OF LANDS, MINRLS & ENERGY
 ONE N CENTRAL AVE
 PHOENIX, AZ 85004 -4427
 Phone: 602-417-9200

Receipt

No: 4230944

Transaction #: 4346226
Date of Transaction: 08/09/2018

CUSTOMER:

FREEPORT MCMORAN INC
 333 N CENTRAL AVE
 PHOENIX, AZ 85004-2121 US

| LINE # | QTY | DESCRIPTION | REMARKS | UNIT PRICE | TOTAL |
|---------------|------|--|-----------------|------------|---------------------|
| 1 | 1.00 | LOCATABLE MINERALS / MINING CLAIMS-NOT NEW-UNADJUD, ONE AUTH NO. ONLY / MINING CLAIM MONEY RECEIVED CASES: AMC31840/\$171740.00 | 2019 MAINT/1108 | - n/a - | 171740.00 |
| TOTAL: | | | | | \$171,740.00 |

| PAYMENT INFORMATION | | | |
|---------------------|-----------|---|----------------------|
| 1 | AMOUNT: | 171740.00 | POSTMARKED: N/A |
| | TYPE: | CHECK | RECEIVED: 08/09/2018 |
| | CHECK NO: | 0000902242 | |
| | NAME: | FREEPORT MCMORAN INC 333 N CENTRAL AVE PHOENIX AZ 85004-2121 US | |

REMARKS

This receipt was generated by the automated BLM Collections and Billing System and is a paper representation of a portion of the official electronic record contained therein.

Maintenance Fee Payment

Claimant Name: Greg Rustin
 Address P.O. Box 201
 City Laurel State MS Zip 39941
 Telephone (601) 319-9118
 E-Mail N/A
 Signature _____

Check here if this address is a change

423383
 423384
 423385

| Line No | AMC number | Claim/Site Name | County Recorder Data (if available) | TWP | RNG | SEC |
|---------|------------|-----------------|-------------------------------------|-----|-----|---------|
| 1. | 416193 7 | Cort # 3 | Placer 20 acres | 9N | 4W | 35 |
| 2. | 416194 J | Cort # 4 | Placer 20 acres | 9N | 4W | 36 |
| 3. | 423313 ← | Cort # 5 | Placer 20 acres | 9N | 4W | 36 |
| 4. | 423304 7 | Cort # 6 | Placer 20 acres | 9N | 4W | 35 & 36 |
| 5. | 423305 J | Cort # 7 | Lode 20 acres | 9N | 4W | 35 |
| 6. | | | | | | |
| 7. | | | | | | |
| 8. | | | | | | |
| 9. | | | | | | |
| 10. | | | | | | |
| 11. | | | | | | |
| 12. | | | | | | |
| 13. | | | | | | |
| 14. | | | | | | |
| 15. | | | | | | |
| 16. | | | | | | |
| 17. | | | | | | |
| 18. | | | | | | |
| 19. | | | | | | |
| 20. | | | | | | |

RECEIVED
 BLM AZ STATE OFFICE
 2008 AUG - 7 P 12: 16
 PHOENIX, ARIZONA

List additional claims on Form MCF114

Bureau of Land Management
 Arizona State Office
www.blm.gov/az/

5

| | |
|-------------------------|-------------------------------|
| No. of Claims: <u>5</u> | X \$155.00 = <u>\$ 775.00</u> |
| Check No: <u>1043</u> | Init. _____ |
| Receipt No: _____ | |
| For BLM Use Only | |

Claimant Name: Greg Rustin
 Address P. O. Box 201
 City Laurel State: MS Zip 39941
 Telephone (601) 319-9118
 E-Mail N/A
 Signature *Greg Rustin*

Check here if this address is a change

| Line No | AMC number | Claim/Site Name | County Recorder Data (if available) | TWP | RNG | SEC |
|---------|------------|-----------------|-------------------------------------|-----|-----|-----|
| 1. | 68554 ← | Golden Rod # 1 | Placer 20 acres | 9N | 4W | 7 |
| 2. | 366287 ← | Golden Rod # 2 | Placer 160 acres | 9N | 4W | 7 |
| 3. | 401294 ← | Golden Rod #3 | Lode 20 acres | 9N | 4W | 7 |
| 4. | 404917 ↗ | Golden Rod # 4 | Lode 20 acres | 9N | 4W | 7 |
| 5. | 404918 | Golden Rod # 5 | Lode 20 acres | 9N | 4W | 7 |
| 6. | 404919 | Golden Rod # 6 | Lode 20 acres | 9N | 4W | 7 |
| 7. | 404920 | Golden Rod # 7 | Lode 20 | 9N | 4W | 7 |
| 8. | 404921 | Golden Rod # 8 | Lode 20 acres | 9N | 4W | 7 |
| 9. | 404922 | Golden Rod # 9 | Lode 20 acres | 9N | 4W | 7 |
| 10. | 404923 | Golden Rod # 10 | Lode 20 acres | 9N | 4W | 7 |
| 11. | 412815 ↗ | Golden Rod # 11 | Lode 20 acres | 9N | 4W | 8 |
| 12. | 412814 | Golden Rod # 12 | Lode 20 acres | 9N | 4W | 8 |
| 13. | 412813 | Golden Rod # 13 | Lode 20 acres | 9N | 4W | 8 |
| 14. | 412812 | Golden Rod # 14 | Lode 20 acres | 9N | 4W | 8 |
| 15. | 412811 | Golden Rod # 15 | Lode 20 acres | 9N | 4W | 8 |
| 16. | 412810 | Golden Rod # 16 | Lode 20 acres | 9N | 4W | 8 |
| 17. | 412809 | Golden Rod # 17 | Lode 20 acres | 9N | 4W | 8 |
| 18. | 412808 ✓ | Golden Rod # 18 | Lode 20 acres | 9N | 4W | 8 |
| 19. | 414462 ↗ | Golden Rod # 19 | Lode 20 acres | 9N | 4W | 8 |
| 20. | 414463 ↙ | Golden Rod # 20 | Lode 20 acres | 9N | 4W | 8 |

List additional claims on Form MCF114

Bureau of Land Management
 Arizona State Office
www.blm.gov/az/

20

| |
|---|
| No. of Claims: <u>27</u> X \$155 = <u>\$4185.00</u> |
| Check No: <u>1048</u> - Init. _____ |
| Receipt No: _____ |
| For BLM Use Only |

RECEIVED
 BLM AZ STATE OFFICE
 PHOENIX, ARIZONA
 2018 AUG -7 P 12:14

Maintenance Fee Payment

Claimant Name: Greg Rustin
 Address P. O. Box 201
 City Laurel State MS Zip 39941
 Telephone (601) 319-9118
 E-Mail N/A
 Signature *Greg Rustin*

Check here if this address is a change

| Line No | AMC number | Claim/Site Name | County Recorder Data (if available) | TWP | RNG | SEC |
|---------|------------|-----------------|-------------------------------------|-----|-----|-------|
| 1. | 414464 | Golden Rod # 21 | Lode 20 acres | 9N | 4W | 8 |
| 2. | 414465 | Golden Rod # 22 | Lode 20 acres | 9N | 4W | 5 & 8 |
| 3. | 422696 | Golden Rod # 23 | Placer 20 acres | 9N | 4W | 6 |
| 4. | 422697 | Golden Rod # 24 | Lode 20 acres | 9N | 4W | 6 |
| 5. | 422698 | Golden Rod # 25 | Lode 20 acres | 9N | 4W | 6 |
| 6. | 421111 | Rideco No. 8 | Lode under 3 acre | 9N | 4W | 6 |
| 7. | | | | | | |
| 8. | | | | | | |
| 9. | | | | | | |
| 10. | | | | | | |
| 11. | | | | | | |
| 12. | | | | | | |
| 13. | | | | | | |
| 14. | | | | | | |
| 15. | | | | | | |
| 16. | | | | | | |
| 17. | | | | | | |
| 18. | | | | | | |
| 19. | | | | | | |
| 20. | | | | | | |

RECEIVED
 BLM AZ STATE OFFICE
 2018 AUG - 7 12:16
 PHOENIX, ARIZONA

List additional claims on Form MCF114

Bureau of Land Management
 Arizona State Office
www.blm.gov/az/

(Handwritten mark)

| | | |
|-------------------------|-------------|------------------|
| No. of Claims: <u>6</u> | X \$155 = | \$ <u>930.00</u> |
| Check No: <u>1043</u> | Init. _____ | |
| Receipt No: _____ | | |
| For BLM Use Only | | |

| Page | # Claims | Amount |
|--------------------|------------------|------------------|
| # 1 | 21 Claims | \$ 3255.00 |
| # 2 | 5 Claims | \$ 775.00 |
| # 3 | 27 Claims | \$ 4185.00 |
| # 4 | 6 Claims | \$ 930.00 |
| Grand Total | 59 Claims | \$9145.00 |

RECEIVED
 BLM AZ STATE OFFICE
 2018 AUG -7 P 12:16
 PHOENIX, ARIZONA




earth smart
FedEx carbon-neutral
envelope shipping

ORIGIN ID: HBGA (601) 319-9118
GREGORY RUSTIN
64 WANSLEY RD
LAUREL, MS 39440
UNITED STATES US
SHIP DATE: 09AUG18
ACTWT: 0.20 LB
CAD: 006994216/SSFE1904
BILL CREDIT CARD

TO ATTN: CLAIMS MAINTENANCE FEE
BUREAU OF LAND MANAGEMENT
ONE NORTH CENTRAL AVE
STE 800
PHOENIX AZ 85004

(602) 417-9200 REF: DEPT:
INU: PO:

ST 1
RT 278
10:30
D 1098 08 07



TRK# 7821 4131 1898
0201

TUE - 07 AUG 10:30A
MORNING 2DAY
DSR
85004
AZ-US PHX

SH ZSYA



Bureau of Land management
Arizona State OFFice
One North Central Avenue
Suite 800
Phoenix, AZ 85004-4427
Ph 602 417-9200
Attn. Claims Maintenance Fee Dept.

RECEIVED
BLM AZ STATE OFFICE
2018 AUG - 7 P 12:15
PHOENIX, ARIZONA

Part # 150297-599/4/02/1835/5/19

**United States Department of the Interior
Bureau of Land Management
LANDS/RECREATION & PLANNING
ONE N CENTRAL AVE
PHOENIX, AZ 85004 -2203
Phone: 602-417-9200**

Receipt

No: 3107967

| | |
|---|--|
| Transaction #: 3199624 | |
| Date of Transaction: 08/21/2014 | |
| CUSTOMER: | |
| GREGORY RUSTIN PO BOX 201 LAUREL,MS 39441-0201 US | |

| LINE # | QTY | DESCRIPTION | REMARKS | UNIT PRICE | TOTAL |
|---------------|------|--|---------------------------|------------|-------------------|
| 1 | 1.00 | LOCATABLE MINERALS / MINING CLAIMS-NOT NEW-UNADJUD,ONE AUTH NO. ONLY / MINING-CLAIM MONEY RECEIVED CASES: AMC416195/\$9145.00 | MAINT FEE PYMNT (59) 2015 | - n/a - | 9145.00 |
| TOTAL: | | | | | \$9,145.00 |

| PAYMENT INFORMATION | | | |
|---------------------|-----------|--|------------------------|
| 1 | AMOUNT: | 9145.00 | POSTMARKED: 08/15/2014 |
| | TYPE: | CHECK | RECEIVED: 08/20/2014 |
| | CHECK NO: | 1038 | |
| | NAME: | GOLDENROD GROUP LLC 562 EASTVIEW DR LAUREL MS 39443 US | |

| |
|----------------|
| REMARKS |
| |

This receipt was generated by the automated BLM Collections and Billing System and is a paper representation of a portion of the official electronic record contained therein.

RECEIVED
 BLM
 PHOENIX, ARIZONA
 AUG - 1 P 12: 16

GOLDENROD GROUP LLC

~~562 EASTVIEW DRIVE~~ P.O. 201
Laurel, MS ~~39443-5332~~ 39441
Phone 601-319-9118

^{2 18}
August 4, 2014

Bureau of Land Management
Arizona State Office
One North Central Avenue
Suite 800
Phoenix, AZ 85004-4427
Phone: (602) 417-9200

RECEIVED
BLM AZ STATE OFFICE
2018 AUG - 7 P 12: 19
PHOENIX, ARIZONA

¹⁹
Re: 201~~8~~ Maintenance Fee Payment

Gentlemen:

319145

²⁰¹⁹
Enclosed you will find payment for our ~~2018~~ maintenance requirements of \$ ~~5000~~ for our placer and lode mining claims. Also enclosed is a Maintenance fee payment sheet showing all the claims with AMC #. If you have any questions you may call myself or ~~Michael Snyder 760-401-0530~~ if there is any issue whatsoever with this remittance.

Thank you for your prompt attention to this matter. - Greg 601 3199 118

Sincerely,

Greg Rustin
Goldenrod Group LLC.

Can you please verify all my AMC #s
Thanks Greg Rustin

User: rmyers
Office: LLAZ920000
System: Production

Form Buttons 508

- ▶ Logoff
- ▶ Switch User
- ▶ Help
- ▶ Print
- ▶ Reports
- ▶ Submit Help Ticket to CBS
- ▶ CBS Startup Page

Billings

- ▶ Print Bills

Collections

- ▶ Reprint Receipt
- ▶ Transfer/Reversal

Reversal Confirmation - Transfer

Edit Authorization Numbers Save Cancel

Login ID 6222
Entry Date 09/20/2018
Total Amount \$1,185.00

Original Order Items

| Line | Order# | AuthNos | TransDate | Action | Amount | CostCtr | R Org | BPD Year | Fund | FunctArea |
|------|---------|-----------|------------|-----------------------------|------------|------------|------------|----------|------------|------------------|
| 1 | 4345523 | AMC416195 | 08/30/2018 | MINING CLAIM MONEY RECEIVED | \$1,185.00 | LLAZ920000 | LLAZ920000 | 2018 | XXXL6500DP | L01130000.000000 |

Order Items To Be Generated for Transfer

| Line | Order# | AuthNos | TransDate | Action | Amount | CostCtr | R Org | BPD Year | Fund | FunctArea |
|------|---------|-----------|-----------|-----------------------------|-------------|------------|------------|----------|------------|------------------|
| 1 | 4345523 | AMC416195 | 9/20/2018 | MINING CLAIM MONEY RECEIVED | \$-1,185.00 | LLAZ920000 | LLAZ920000 | 2018 | XXXL6500DP | L01130000.000000 |
| 2 | 4345523 | AMC416195 | 9/20/2018 | MINING CLAIM MONEY RECEIVED | \$1,185.00 | LLAZ920000 | LLAZ920000 | 2018 | XXXL6500DP | L01130000.000000 |

has be enabled for your account it will be the only method by which you will be able to login into BASS!

United States Department of the Interior
Bureau of Land Management
 DIV OF LANDS, MINRLS & ENERGY
 ONE N CENTRAL AVE
 PHOENIX, AZ 85004 -4427
 Phone: 602-417-9200

Receipt

No: 4230242

| | |
|---|--|
| Transaction #: 4345523 | |
| Date of Transaction: 08/08/2018 | |
| CUSTOMER: | |
| GREGORY RUSTIN PO BOX 201 LAUREL,MS 39441-0201 US | |

| LINE # | QTY | DESCRIPTION | REMARKS | UNIT PRICE | TOTAL |
|---------------|------|---|------------------|------------|-------------------|
| 1 | 1.00 | LOCATABLE MINERALS / MINING CLAIMS- NOT NEW-UNADJUD, ONE AUTH NO. ONLY / MINING CLAIM MONEY RECEIVED CASES: AMC416195/\$8060.00 | MAINT 2019/52 | - n/a - | 8060.00 |
| 2 | 1.00 | OVERPAYMENT / OVERPAYMENT OF FEES / OVERPAYMENT OF \$1.00 OR MORE | | 1185.00 | 1185.00 |
| TOTAL: | | | | | \$9,245.00 |

9145
 AND RETURN
 PROCESSED
 10/11/2018
 379 E. W. 2018
 pm

| PAYMENT INFORMATION | | | |
|---------------------|-----------|--|----------------------|
| 1 | AMOUNT: | 100.00 | POSTMARKED: N/A |
| | TYPE: | CASH | RECEIVED: 08/08/2018 |
| | NAME: | RUSTIN, GREGORY PO BOX 201 LAUREL MS 39441-0201 US | |
| 2 | AMOUNT: | 9145.00 | POSTMARKED: N/A |
| | TYPE: | CHECK | RECEIVED: 08/08/2018 |
| | CHECK NO: | 1048 | |
| | NAME: | RUSTIN, GREGORY PO BOX 201 LAUREL MS 39441-0201 US | |

?

| |
|---------|
| REMARKS |
| |

This receipt was generated by the automated BLM Collections and Billing System and is a paper representation of a portion of the official electronic record contained therein.

| Claim Name | Serial Number | Lead Serial Number | Claimant Name | Mer | Twn | Rng | Sec | Subdiv | County | Gen State | Loc Date | Closed Date |
|------------|---------------|--------------------|----------------|-----|-------|-------|-----|--------|---------|-----------|------------|-------------|
| LUKE #1 | AMC416195 | AMC416191 | EDWARDS TRISH | 14 | 0096N | 0040W | 036 | SW | YAVAPAI | AZ | 06/03/2012 | |
| LUKE #1 | AMC416195 | AMC416191 | SEALEY RANDY | 14 | 0096N | 0040W | 036 | SW | YAVAPAI | AZ | 06/03/2012 | |
| LUKE #10 | AMC423388 | AMC423383 | SEALEY RANDY L | 14 | 0096N | 0040W | 035 | SE | YAVAPAI | AZ | 06/01/2013 | |
| LUKE #11 | AMC423389 | AMC423383 | SEALEY RANDY L | 14 | 0096N | 0040W | 035 | SE | YAVAPAI | AZ | 06/01/2013 | |
| LUKE #2 | AMC416196 | AMC416191 | EDWARDS TRISH | 14 | 0096N | 0040W | 035 | SE | YAVAPAI | AZ | 06/03/2012 | |
| LUKE #2 | AMC416196 | AMC416191 | EDWARDS TRISH | 14 | 0096N | 0040W | 036 | SW | YAVAPAI | AZ | 06/03/2012 | |
| LUKE #2 | AMC416196 | AMC416191 | SEALEY RANDY | 14 | 0096N | 0040W | 035 | SE | YAVAPAI | AZ | 06/03/2012 | |
| LUKE #2 | AMC416196 | AMC416191 | SEALEY RANDY | 14 | 0096N | 0040W | 035 | SW | YAVAPAI | AZ | 06/03/2012 | |
| LUKE #3 | AMC416197 | AMC416191 | EDWARDS TRISH | 14 | 0096N | 0040W | 035 | SE | YAVAPAI | AZ | 06/03/2012 | |
| LUKE #3 | AMC416197 | AMC416191 | SEALEY RANDY | 14 | 0096N | 0040W | 035 | SE | YAVAPAI | AZ | 06/03/2012 | |
| LUKE #4 | AMC416198 | AMC416191 | EDWARDS TRISH | 14 | 0096N | 0040W | 035 | SE | YAVAPAI | AZ | 06/03/2012 | |
| LUKE #4 | AMC416198 | AMC416191 | SEALEY RANDY | 14 | 0096N | 0040W | 035 | SE | YAVAPAI | AZ | 06/03/2012 | |
| LUKE #5 | AMC416199 | AMC416191 | SEALEY RANDY | 14 | 0096N | 0040W | 002 | NW | YAVAPAI | AZ | 06/03/2012 | |
| LUKE #6 | AMC419200 | AMC416191 | SEALEY RANDY | 14 | 0096N | 0040W | 002 | NW | YAVAPAI | AZ | 06/03/2012 | |
| LUKE #7 | AMC419201 | AMC416191 | SEALEY RANDY | 14 | 0096N | 0040W | 002 | NW | YAVAPAI | AZ | 06/03/2012 | |
| LUKE #7 | AMC419201 | AMC416191 | SEALEY RANDY | 14 | 0096N | 0040W | 003 | NE | YAVAPAI | AZ | 06/03/2012 | |
| LUKE #8 | AMC423388 | AMC423383 | SEALEY RANDY L | 14 | 0096N | 0040W | 036 | SW | YAVAPAI | AZ | 06/01/2013 | |
| LUKE #9 | AMC423387 | AMC423383 | SEALEY RANDY L | 14 | 0096N | 0040W | 035 | SE | YAVAPAI | AZ | 06/01/2013 | |
| LUKE #9 | AMC423387 | AMC423383 | SEALEY RANDY L | 14 | 0096N | 0040W | 036 | SW | YAVAPAI | AZ | 06/01/2013 | |

| Claim Name | Serial Number | Lead Serial Number | Claimant Name | Mer | Trtn | Rng | Sec | Subdiv | County | Geo State | Loc Date | Closed Date |
|----------------|---------------|--------------------|--------------------|-----|-------|-------|-----|--------|---------|-----------|------------|-------------|
| CORT #1 | AMC418191 | AMC418191 | EDWARDS TRISH | 14 | 0090N | 0040W | 038 | SW | YAVAPAI | AZ | 06/03/2012 | |
| CORT #1 | AMC418191 | AMC418191 | SEALEY RANDY | 14 | 0090N | 0040W | 038 | SW | YAVAPAI | AZ | 06/03/2012 | |
| CORT #2 | AMC418192 | AMC418191 | EDWARDS TRISH | 14 | 0090N | 0040W | 035 | SE | YAVAPAI | AZ | 06/03/2012 | |
| CORT #2 | AMC418192 | AMC418191 | EDWARDS TRISH | 14 | 0090N | 0040W | 038 | SW | YAVAPAI | AZ | 06/03/2012 | |
| CORT #2 | AMC418192 | AMC418191 | SEALEY RANDY | 14 | 0090N | 0040W | 035 | SE | YAVAPAI | AZ | 06/03/2012 | |
| CORT #2 | AMC418192 | AMC418191 | SEALEY RANDY | 14 | 0090N | 0040W | 038 | SW | YAVAPAI | AZ | 06/03/2012 | |
| CORT #3 | AMC418193 | AMC418191 | EDWARDS TRISH | 14 | 0090N | 0040W | 035 | SE | YAVAPAI | AZ | 06/03/2012 | |
| CORT #3 | AMC418193 | AMC418191 | SEALEY RANDY | 14 | 0090N | 0040W | 035 | SE | YAVAPAI | AZ | 06/03/2012 | |
| CORT #4 | AMC418194 | AMC418191 | SEALEY RANDY | 14 | 0090N | 0040W | 036 | SW SE | YAVAPAI | AZ | 06/03/2012 | |
| CORT #5 | AMC423383 | AMC423383 | SEALEY RANDY L | 14 | 0090N | 0040W | 036 | SW | YAVAPAI | AZ | 06/01/2013 | |
| CORT #6 | AMC423384 | AMC423383 | SEALEY RANDY L | 14 | 0090N | 0040W | 035 | SE | YAVAPAI | AZ | 06/01/2013 | |
| CORT #6 | AMC423384 | AMC423383 | SEALEY RANDY L | 14 | 0090N | 0040W | 036 | SW | YAVAPAI | AZ | 06/01/2013 | |
| CORT #7 | AMC423385 | AMC423383 | SEALEY RANDY L | 14 | 0090N | 0040W | 035 | SE | YAVAPAI | AZ | 06/01/2013 | |
| CORTEZ GOLD #2 | AMC428849 | AMC428848 | BUTTERFIELD ROBERT | 14 | 0110N | 0020E | 034 | SW | YAVAPAI | AZ | 05/01/2014 | |

Authorized Date10/11/2018

Instructions to Accounts AZ BLM REFUND \$100, TO GREGORY RUSTIN; FOR OVERPAYMENT
OF FEES, ON AMC416195, RECEIPT #4230242. RM

Login ID6222

Entry Date10/11/2018

Total Amount\$100.00

EXHIBIT A

County: Yavapai

State: AZ

| BLM Serial # | Claim Name | Original Recording | | Amended Recording | | Location |
|--------------|-------------|--------------------|--------|-------------------|--------|-----------------|
| | | Recording # | Page # | Recording # | Page # | |
| AMC 031840 | RS 129 | 1185 | 243 | | | SEC34-T15N-R10W |
| AMC 031841 | RS 130 | 1185 | 245 | | | SEC34-T15N-R10W |
| AMC 031842 | RS 131 | 1185 | 247 | | | SEC34-T15N-R10W |
| AMC 031843 | RS 132 | 1185 | 249 | | | SEC34-T15N-R10W |
| AMC 031844 | RS 133 | 1185 | 251 | | | SEC34-T15N-R10W |
| AMC 031845 | RS 134 | 1185 | 253 | | | SEC34-T15N-R10W |
| AMC 031846 | RS 135 | 1185 | 255 | | | SEC34-T15N-R10W |
| AMC 031847 | RS 136 | 1185 | 257 | | | SEC34-T15N-R10W |
| AMC 031856 | RS 145 | 1185 | 275 | | | SEC34-T15N-R10W |
| AMC 031857 | RS 146 | 1185 | 277 | | | SEC34-T15N-R10W |
| AMC 031858 | RS 147 | 1185 | 279 | | | SEC34-T15N-R10W |
| AMC 031859 | RS 148 | 1185 | 281 | | | SEC34-T15N-R10W |
| AMC 031860 | RS 149 | 1185 | 283 | | | SEC34-T15N-R10W |
| AMC 031861 | RS 150 | 1185 | 285 | | | SEC34-T15N-R10W |
| AMC 031862 | RS 151 | 1185 | 287 | | | SEC34-T15N-R10W |
| AMC 031863 | RS 152 | 1185 | 289 | | | SEC34-T15N-R10W |
| AMC 031872 | RS 165 | 1185 | 307 | | | SEC34-T15N-R10W |
| AMC 031873 | RS 166 | 1185 | 309 | | | SEC34-T15N-R10W |
| AMC 031874 | RS 167 | 1185 | 311 | | | SEC34-T15N-R10W |
| AMC 031875 | RS 168 | 1185 | 313 | | | SEC34-T15N-R10W |
| AMC 031884 | RS 181 | 1185 | 331 | | | SEC34-T15N-R10W |
| AMC 031885 | RS 182 | 1185 | 333 | | | SEC34-T15N-R10W |
| AMC 031886 | RS 183 | 1185 | 335 | | | SEC34-T15N-R10W |
| AMC 031887 | RS 184 | 1185 | 337 | | | SEC34-T15N-R10W |
| AMC 031896 | RS 197 | 1185 | 355 | | | SEC34-T15N-R10W |
| AMC 031897 | RS 198 | 1185 | 357 | | | SEC34-T15N-R10W |
| AMC 031898 | RS 199 | 1185 | 359 | | | SEC34-T15N-R10W |
| AMC 031899 | RS 200 | 1185 | 361 | | | SEC34-T15N-R10W |
| AMC 031900 | RS 213 | 1185 | 363 | | | SEC34-T15N-R10W |
| AMC 031901 | RS 214 | 1185 | 365 | | | SEC34-T15N-R10W |
| AMC 031902 | RS 215 | 1185 | 367 | | | SEC34-T15N-R10W |
| AMC 031903 | RS 216 | 1185 | 369 | | | SEC34-T15N-R10W |
| AMC 038690 | DEER NO. 3 | 580 | 730 | | | SEC12-T14N-R10W |
| AMC 038691 | DEER NO. 4 | 580 | 731 | | | SEC12-T14N-R10W |
| AMC 038692 | DEER NO. 5 | 580 | 732 | | | SEC12-T14N-R10W |
| AMC 038693 | DEER NO. 6 | 580 | 733 | | | SEC12-T14N-R10W |
| AMC 038694 | DEER NO. 7A | 1202 | 282 | | | SEC12-T14N-R10W |
| AMC 038695 | DEER NO. 8A | 1202 | 284 | | | SEC12-T14N-R10W |

RECEIVED
 PHOENIX, ARIZONA
 MAR 15 2017

Date: 1/3/2017

(38)

EXHIBIT A

County: Yavapai

State: AZ

| BLM Serial # | Claim Name | Original Recording | | Amended Recording | | Location |
|--------------|---------------------------|--------------------|--------|-------------------|--------|-----------------|
| | | Recording # | Page # | Recording # | Page # | |
| AMC 038696 | DEER NO. 9 | 580 | 881 | | | SEC12-T14N-R10W |
| AMC 038708 | DEER # 21 | 669 | 962 | | | SEC12-T14N-R10W |
| AMC 038709 | DEER # 22 | 669 | 963 | | | SEC12-T14N-R10W |
| AMC 038710 | DEER # 23 | 669 | 964 | | | SEC12-T14N-R10W |
| AMC 038711 | DEER # 24 | 669 | 965 | | | SEC12-T14N-R10W |
| AMC 038712 | DEER # 25 | 669 | 966 | | | SEC12-T14N-R10W |
| AMC 038713 | DEER # 26 | 669 | 967 | | | SEC12-T14N-R10W |
| AMC 038714 | DEER # 27 | 669 | 968 | | | SEC12-T14N-R10W |
| AMC 038715 | DEER # 28 | 669 | 969 | | | SEC13-T14N-R10W |
| AMC 038716 | DEER # 29 | 669 | 970 | | | SEC13-T14N-R10W |
| AMC 038717 | DEER # 30 | 669 | 971 | | | SEC12-T14N-R10W |
| AMC 038718 | DEER # 31 | 669 | 972 | | | SEC12-T14N-R10W |
| AMC 038719 | DEER # 32 | 669 | 973 | | | SEC12-T14N-R10W |
| AMC 038720 | DEER # 33 | 669 | 974 | | | SEC12-T14N-R10W |
| AMC 038721 | DEER # 34 | 669 | 975 | | | SEC13-T14N-R10W |
| AMC 038722 | DEER # 35 | 669 | 976 | | | SEC13-T14N-R10W |
| AMC 038723 | DEER # 36 | 669 | 977 | | | SEC13-T14N-R10W |
| AMC 038724 | DEER # 37 | 669 | 978 | | | SEC13-T14N-R10W |
| AMC 038725 | DEER # 38 | 669 | 979 | | | SEC12-T14N-R10W |
| AMC 038726 | DEER # 39 | 669 | 980 | | | SEC12-T14N-R10W |
| AMC 038727 | DEER # 40 | 669 | 981 | | | SEC12-T14N-R10W |
| AMC 038728 | DEER # 41 | 669 | 982 | | | SEC12-T14N-R10W |
| AMC 038729 | DEER # 42 | 669 | 983 | | | SEC13-T14N-R10W |
| AMC 038730 | DEER # 43 | 669 | 984 | | | SEC13-T14N-R10W |
| AMC 038731 | DEER # 44 | 669 | 985 | | | SEC13-T14N-R10W |
| AMC 038732 | DEER # 45 | 669 | 986 | | | SEC13-T14N-R10W |
| AMC 038733 | DEER # 46 | 669 | 987 | | | SEC13-T14N-R10W |
| AMC 038734 | DEER # 47 | 669 | 988 | | | SEC13-T14N-R10W |
| AMC 038735 | DEER # 48 | 669 | 989 | | | SEC11-T14N-R10W |
| AMC 038736 | DEER # 49 | 669 | 990 | | | SEC11-T14N-R10W |
| AMC 038737 | DEER # 50 | 669 | 991 | | | SEC14-T14N-R10W |
| AMC 038738 | DEER # 51 | 669 | 992 | | | SEC14-T14N-R10W |
| AMC 038739 | DEER # 52 | 669 | 993 | | | SEC14-T14N-R10W |
| AMC 038740 | DEER # 53 (RELOCATION) | 695 | 390 | | | SEC13-T14N-R10W |
| AMC 038741 | DEER # 54 | 669 | 995 | | | SEC14-T14N-R10W |
| AMC 038742 | DEER # 55 | 669 | 996 | | | SEC14-T14N-R10W |
| AMC 038743 | DEER # 56 | 669 | 997 | | | SEC14-T14N-R10W |
| AMC 038744 | DEER # 57 | 669 | 998 | | | SEC14-T14N-R10W |

Date: 1/3/2017

(38)

RECEIVED
 PHOENIX, ARIZONA
 JAN 10 2017

EXHIBIT A

County: Yavapai

State: AZ

| <u>BLM Serial #</u> | <u>Claim Name</u> | <u>Original Recording</u> | | <u>Amended Recording</u> | | <u>Location</u> |
|---------------------|---------------------------|---------------------------|---------------|--------------------------|---------------|-----------------|
| | | <u>Recording #</u> | <u>Page #</u> | <u>Recording #</u> | <u>Page #</u> | |
| AMC 038745 | DEER # 58 | 669 | 999 | | | SEC14-T14N-R10W |
| AMC 038746 | DEER # 59 | 670 | 001 | | | SEC14-T14N-R10W |
| AMC 038747 | DEER # 60 (RELOCATION) | 695 | 391 | | | SEC14-T14N-R10W |
| AMC 038748 | DEER # 61 | 670 | 003 | | | SEC14-T14N-R10W |
| AMC 038749 | DEER # 62 | 670 | 004 | | | SEC14-T14N-R10W |
| AMC 038750 | DEER # 63 | 670 | 005 | | | SEC14-T14N-R10W |
| AMC 038751 | DEER # 64 | 670 | 006 | | | SEC14-T14N-R10W |
| AMC 038767 | DEER # 81 | 938 | 474 | | | SEC12-T14N-R10W |
| AMC 038768 | DEER # 82 | 938 | 475 | | | SEC12-T14N-R10W |
| AMC 038769 | DEER # 83 | 938 | 476 | | | SEC12-T14N-R10W |
| AMC 038770 | DEER # 84 | 938 | 477 | | | SEC12-T14N-R10W |
| AMC 062882 | KEYNOTE | 108 | 189 | | | SEC20-T14N-R09W |
| AMC 062883 | MOON ANCHOR | 076 | 374 | | | SEC19-T14N-R09W |
| AMC 062884 | BIRD EYE | 076 | 375 | | | SEC19-T14N-R09W |
| AMC 062885 | LONGVIEW | 050 | 191 | 071 | | SEC30-T14N-R09W |
| AMC 062886 | NINO | 017 | 007 | | | SEC19-T14N-R09W |
| AMC 062887 | QUEEN EXTENSION #1 | 004 | 538 | | | SEC20-T14N-R09W |
| AMC 062888 | BRUCE #1 | 608 | 348 | | | SEC19-T14N-R09W |
| AMC 062889 | BRUCE #3 | 608 | 350 | | | SEC19-T14N-R09W |
| AMC 062890 | R & R #2 | 608 | 345 | | | SEC18-T14N-R09W |
| AMC 062891 | JOS #5 | 576 | 129 | | | SEC19-T14N-R09W |
| AMC 062892 | JOS #6 | 576 | 130 | | | SEC19-T14N-R09W |
| AMC 062893 | CYPRUS NO 1 | 005 | 483 | 025 | 589 | SEC20-T14N-R09W |
| AMC 062894 | CYPRUS NO 2 | 005 | 484 | 025 | 590 | SEC20-T14N-R09W |
| AMC 062895 | CYPRUS NO 3 | 005 | 485 | 025 | 591 | SEC20-T14N-R09W |
| AMC 062896 | CYPRUS NO. 4 | 013 | 022 | 049 | 525 | SEC20-T14N-R09W |
| AMC 062897 | CYPRUS NO. 5 | 013 | 023 | 049 | 526 | SEC17-T14N-R09W |
| AMC 062898 | CYPRUS NO 6 | 013 | 024 | 049 | 527 | SEC20-T14N-R09W |
| AMC 062899 | CYPRUS #7 | 049 | 528 | | | SEC19-T14N-R09W |
| AMC 062900 | CYPRUS #8 | 049 | 529 | | | SEC19-T14N-R09W |
| AMC 062901 | CYPRUS #9 | 049 | 530 | | | SEC19-T14N-R09W |
| AMC 062902 | CYPRUS #10 | 049 | 531 | | | SEC19-T14N-R09W |
| AMC 062903 | CYPRUS #11 | 049 | 532 | | | SEC19-T14N-R09W |
| AMC 062904 | CYPRUS #12 | 049 | 533 | | | SEC19-T14N-R09W |
| AMC 062905 | CYPRUS #13 | 049 | 534 | | | SEC19-T14N-R09W |
| AMC 062906 | CYPRUS # 14 | 071 | 024 | | | SEC20-T14N-R09W |
| AMC 062907 | CYPRUS #15 | 162 | 190 | | | SEC18-T14N-R09W |

RECEIVED
 DENVER DISTRICT OFFICE
 PHOENIX, ARIZONA
 2/27/17

Date: 1/3/2017

(37)

EXHIBIT A

County: Yavapai

State: AZ

| BLM Serial # | Claim Name | Original Recording | | Amended Recording | | Location |
|--------------|------------------------|--------------------|--------|-------------------|--------|-----------------|
| | | Recording # | Page # | Recording # | Page # | |
| AMC 062908 | L. & W. | 015 | 227 | | | SEC19-T14N-R09W |
| AMC 062909 | L. & W. NO. 3 | 015 | 230 | | | SEC19-T14N-R09W |
| AMC 062910 | L. & W. NO. 4 | 015 | 231 | | | SEC19-T14N-R09W |
| AMC 062911 | L. & W. NO. 5 | 015 | 232 | | | SEC19-T14N-R09W |
| AMC 062912 | BETA NO. 1 | 013 | 546 | | | SEC19-T14N-R09W |
| AMC 062913 | BETA NO. 2 | 013 | 547 | 025 | 588 | SEC19-T14N-R09W |
| AMC 062914 | BETA NO. 3 | 013 | 548 | | | SEC19-T14N-R09W |
| AMC 062915 | PLYMOUTH | 131 | 046 | | | SEC17-T14N-R09W |
| AMC 062916 | PLYMOUTH EXTENSION | 156 | 246 | | | SEC20-T14N-R09W |
| AMC 063176 | OCTAROON | 144 | 367 | | | SEC14-T14N-R10W |
| AMC 063177 | OCTAROON NO. 1 | 144 | 368 | | | SEC14-T14N-R10W |
| AMC 063178 | RED MT. COPPER NO 1 | 358 | 215 | | | SEC14-T14N-R10W |
| AMC 063179 | RED MT. COPPER NO 2 | 358 | 216 | | | SEC14-T14N-R10W |
| AMC 063180 | RED MT. COPPER NO 3 | 358 | 217 | | | SEC14-T14N-R10W |
| AMC 063181 | RED MT. COPPER NO 4 | 358 | 218 | | | SEC14-T14N-R10W |
| AMC 063182 | RED MT. COPPER NO 5 | 358 | 219 | | | SEC14-T14N-R10W |
| AMC 063183 | RED MT. COPPER NO 6 | 358 | 220 | | | SEC14-T14N-R10W |
| AMC 063184 | RED MT. COPPER NO 7 | 358 | 221 | | | SEC14-T14N-R10W |
| AMC 063185 | RED MT. COPPER NO 8 | 358 | 222 | | | SEC14-T14N-R10W |
| AMC 063186 | RED MT. COPPER NO 9 | 358 | 223 | | | SEC23-T14N-R10W |
| AMC 063187 | COPPER-RIDGE NO 1 | 358 | 206 | | | SEC14-T14N-R10W |
| AMC 063188 | COPPER-RIDGE NO 2 | 358 | 207 | | | SEC15-T14N-R10W |
| AMC 063189 | COPPER-RIDGE NO 3 | 358 | 208 | | | SEC15-T14N-R10W |
| AMC 063190 | COPPER RIDGE NO 4 | 358 | 209 | | | SEC14-T14N-R10W |
| AMC 063191 | COPPER RIDGE NO 5 | 358 | 210 | | | SEC15-T14N-R10W |
| AMC 063192 | COPPER RIDGE NO 6 | 358 | 211 | | | SEC22-T14N-R10W |
| AMC 063193 | COPPER RIDGE NO 7 | 358 | 212 | | | SEC22-T14N-R10W |
| AMC 063194 | COPPER RIDGE NO 8 | 358 | 213 | | | SEC22-T14N-R10W |
| AMC 063195 | COPPER RIDGE NO 9 | 358 | 214 | | | SEC22-T14N-R10W |
| AMC 063196 | ISO #1 | 563 | 346 | | | SEC14-T14N-R10W |
| AMC 063197 | ISO #2 | 563 | 347 | | | SEC15-T14N-R10W |
| AMC 063198 | ISO #3 | 563 | 348 | | | SEC15-T14N-R10W |
| AMC 063199 | ISO #4 | 563 | 349 | | | SEC15-T14N-R10W |

RECEIVED
 BLM STATE OFFICE
 PHOENIX, ARIZONA
 FEB 15 11 15 AM '17
 2017

Date: 1/3/2017

(33)

EXHIBIT A

County: Yavapai

State: AZ

| BLM Serial # | Claim Name | Original Recording | | Amended Recording | | Location |
|--------------|---------------------|--------------------|--------|-------------------|--------|-----------------|
| | | Recording # | Page # | Recording # | Page # | |
| AMC 063200 | ISO #5 | 563 | 350 | | | SEC15-T14N-R10W |
| AMC 063201 | ISO #6 | 563 | 351 | | | SEC15-T14N-R10W |
| AMC 063202 | ISO #7 | 563 | 352 | | | SEC23-T14N-R10W |
| AMC 063203 | ISO #8 | 563 | 353 | | | SEC23-T14N-R10W |
| AMC 063204 | ISO #9 | 563 | 354 | | | SEC23-T14N-R10W |
| AMC 063205 | ISO #10 | 563 | 355 | | | SEC22-T14N-R10W |
| AMC 063206 | ISO #11 | 563 | 356 | | | SEC22-T14N-R10W |
| AMC 063207 | ISO #12 | 563 | 357 | | | SEC22-T14N-R10W |
| AMC 063208 | ISO #13 | 563 | 358 | | | SEC15-T14N-R10W |
| AMC 063209 | ISO #14 | 563 | 359 | | | SEC22-T14N-R10W |
| AMC 063210 | ISO #15 | 568 | 502 | | | SEC15-T14N-R10W |
| AMC 063211 | ISO #16 | 568 | 503 | | | SEC15-T14N-R10W |
| AMC 079981 | R & R #1 | 608 | 344 | | | SEC19-T14N-R09W |
| AMC 079982 | R & R #3 | 608 | 346 | | | SEC18-T14N-R09W |
| AMC 079983 | R & R #4 | 608 | 347 | | | SEC19-T14N-R09W |
| AMC 079984 | BRUCE #2 | 608 | 349 | | | SEC19-T14N-R09W |
| AMC 079985 | JOS #1 | 576 | 125 | | | SEC19-T14N-R09W |
| AMC 079986 | JOS #2 | 576 | 126 | | | SEC19-T14N-R09W |
| AMC 079987 | JOS #3 | 576 | 127 | 761 | 181 | SEC19-T14N-R09W |
| AMC 079988 | JOS #4 | 576 | 128 | | | SEC19-T14N-R09W |
| AMC 079989 | COMBINE NO. 2 | 511 | 463 | | | SEC18-T14N-R09W |
| AMC 079990 | L. & W. NO. 1 | 015 | 228 | | | SEC19-T14N-R09W |
| AMC 079991 | L. & W. NO. 2 | 015 | 229 | | | SEC19-T14N-R09W |
| AMC 079992 | L. & W. NO. 6 | 015 | 233 | | | SEC19-T14N-R09W |
| AMC 079993 | L. & W. FRACTION | 015 | 226 | 761 | 182 | SEC19-T14N-R09W |
| AMC 079994 | POSSIBILITIES NO. 1 | 015 | 225 | | | SEC19-T14N-R09W |
| AMC 159967 | BM 1 | 1441 | 332 | | | SEC26-T15N-R10W |
| AMC 159968 | BM 2 | 1441 | 334 | | | SEC26-T15N-R10W |
| AMC 305766 | BEV 1 | 2265 | 277 | | | SEC09-T14N-R09W |
| AMC 305767 | BEV 2 | 2265 | 279 | | | SEC09-T14N-R09W |
| AMC 305768 | BEV 3 | 2265 | 281 | | | SEC09-T14N-R09W |
| AMC 305769 | BEV 4 | 2265 | 283 | | | SEC09-T14N-R09W |
| AMC 305770 | BEV 5 | 2265 | 285 | | | SEC09-T14N-R09W |
| AMC 305771 | BEV 6 | 2265 | 287 | | | SEC09-T14N-R09W |
| AMC 305772 | BEV 7 | 2265 | 289 | | | SEC09-T14N-R09W |
| AMC 305773 | BEV 8 | 2265 | 291 | | | SEC09-T14N-R09W |
| AMC 305774 | BEV 9 | 2265 | 293 | | | SEC09-T14N-R09W |
| AMC 305775 | BEV 10 | 2265 | 295 | | | SEC09-T14N-R09W |

RECEIVED
 BLM DISTRICT OFFICE
 PHOENIX, ARIZONA
 2/17/2017 10:20 AM

Date: 1/3/2017

(38)

EXHIBIT A

County: Yavapai

State: AZ

| <u>BLM Serial #</u> | <u>Claim Name</u> | <u>Original Recording</u> | | <u>Amended Recording</u> | | <u>Location</u> |
|---------------------|-------------------|---------------------------|---------------|--------------------------|---------------|-----------------|
| | | <u>Recording #</u> | <u>Page #</u> | <u>Recording #</u> | <u>Page #</u> | |
| AMC 305776 | BEV 11 | 2265 | 297 | | | SEC09-T14N-R09W |
| AMC 305777 | BEV 12 | 2265 | 299 | | | SEC09-T14N-R09W |
| AMC 305778 | BEV 13 | 2265 | 301 | | | SEC09-T14N-R09W |
| AMC 305779 | BEV 14 | 2265 | 303 | | | SEC09-T14N-R09W |
| AMC 305780 | BEV 15 | 2265 | 305 | | | SEC09-T14N-R09W |
| AMC 305781 | BEV 16 | 2265 | 307 | | | SEC09-T14N-R09W |
| AMC 305782 | BEV 17 | 2265 | 309 | | | SEC09-T14N-R09W |
| AMC 305783 | BEV 18 | 2265 | 311 | | | SEC09-T14N-R09W |
| AMC 305784 | BEV 19 | 2265 | 313 | | | SEC09-T14N-R09W |
| AMC 305785 | BEV 20 | 2265 | 315 | | | SEC09-T14N-R09W |
| AMC 305786 | BEV 21 | 2265 | 317 | | | SEC09-T14N-R09W |
| AMC 305787 | BEV 22 | 2265 | 319 | | | SEC09-T14N-R09W |
| AMC 305788 | BEV 23 | 2265 | 321 | | | SEC09-T14N-R09W |
| AMC 305789 | BEV 24 | 2265 | 323 | | | SEC09-T14N-R09W |
| AMC 305790 | BEV 25 | 2265 | 325 | | | SEC09-T14N-R09W |
| AMC 305791 | BEV 26 | 2265 | 327 | | | SEC09-T14N-R09W |
| AMC 305792 | BEV 27 | 2265 | 329 | | | SEC09-T14N-R09W |
| AMC 305793 | BEV 28 | 2265 | 331 | | | SEC09-T14N-R09W |
| AMC 305794 | BEV 29 | 2265 | 333 | | | SEC09-T14N-R09W |
| AMC 305795 | BEV 30 | 2265 | 335 | | | SEC09-T14N-R09W |
| AMC 305796 | BEV 31 | 2265 | 337 | | | SEC09-T14N-R09W |
| AMC 305797 | BEV 32 | 2265 | 339 | | | SEC09-T14N-R09W |
| AMC 305798 | BEV 33 | 2265 | 341 | | | SEC09-T14N-R09W |
| AMC 305799 | BEV 34 | 2265 | 343 | | | SEC09-T14N-R09W |
| AMC 305800 | BEV 35 | 2265 | 345 | | | SEC09-T14N-R09W |
| AMC 305801 | BEV 36 | 2265 | 347 | | | SEC09-T14N-R09W |
| AMC 305802 | BEV 37 | 2265 | 349 | | | SEC09-T14N-R09W |
| AMC 305803 | BEV 38 | 2265 | 351 | | | SEC09-T14N-R09W |
| AMC 305804 | BEV 39 | 2265 | 353 | | | SEC09-T14N-R09W |
| AMC 305805 | BEV 40 | 2265 | 355 | | | SEC09-T14N-R09W |
| AMC 305806 | BEV 41 | 2265 | 357 | | | SEC09-T14N-R09W |
| AMC 305807 | BEV 42 | 2265 | 359 | | | SEC09-T14N-R09W |
| AMC 305808 | BEV 43 | 2265 | 361 | | | SEC09-T14N-R09W |
| AMC 305809 | BEV 44 | 2265 | 363 | | | SEC09-T14N-R09W |
| AMC 305810 | BEV 45 | 2265 | 365 | | | SEC09-T14N-R09W |
| AMC 305811 | BEV 46 | 2265 | 367 | | | SEC09-T14N-R09W |
| AMC 305812 | BEV 47 | 2265 | 369 | | | SEC09-T14N-R09W |
| AMC 305813 | BEV 48 | 2265 | 371 | | | SEC09-T14N-R09W |

RECEIVED
 PHOENIX, ARIZONA
 BLM/ATTO/STAFF
 2/20/17

Date: 1/3/2017

(38)

EXHIBIT A

County: Yavapai

State: AZ

| BLM Serial # | Claim Name | Original Recording | | Amended Recording | | Location |
|--------------|------------|--------------------|--------|-------------------|--------|-----------------|
| | | Recording # | Page # | Recording # | Page # | |
| AMC 305814 | BEV 49 | 2265 | 373 | | | SEC09-T14N-R09W |
| AMC 305815 | BEV 50 | 2265 | 375 | | | SEC09-T14N-R09W |
| AMC 305816 | BEV 51 | 2265 | 377 | | | SEC09-T14N-R09W |
| AMC 305817 | BEV 52 | 2265 | 379 | | | SEC09-T14N-R09W |
| AMC 305818 | BEV 53 | 2265 | 381 | | | SEC09-T14N-R09W |
| AMC 305819 | BEV 54 | 2265 | 383 | | | SEC09-T14N-R09W |
| AMC 308466 | FSM #1 | 2297 | 161 | | | SEC20-T14N-R09W |
| AMC 308467 | FSM #2 | 2297 | 163 | | | SEC20-T14N-R09W |
| AMC 308468 | FSM #3 | 2297 | 165 | | | SEC20-T14N-R09W |
| AMC 308469 | FSM #4 | 2297 | 167 | | | SEC20-T14N-R09W |
| AMC 308470 | FSM #5 | 2297 | 169 | | | SEC20-T14N-R09W |
| AMC 308471 | FSM #6 | 2297 | 171 | | | SEC20-T14N-R09W |
| AMC 308472 | FSM #7 | 2297 | 173 | | | SEC20-T14N-R09W |
| AMC 308473 | JWH #1 | 2297 | 105 | | | SEC07-T14N-R09W |
| AMC 308474 | JWH #2 | 2297 | 107 | | | SEC07-T14N-R09W |
| AMC 308475 | JWH #3 | 2297 | 109 | | | SEC07-T14N-R09W |
| AMC 308476 | JWH #4 | 2297 | 111 | | | SEC07-T14N-R09W |
| AMC 308477 | JWH #5 | 2297 | 113 | | | SEC07-T14N-R09W |
| AMC 308478 | JWH #6 | 2297 | 115 | | | SEC07-T14N-R09W |
| AMC 308479 | JWH #7 | 2297 | 117 | | | SEC07-T14N-R09W |
| AMC 308480 | JWH #8 | 2297 | 119 | | | SEC07-T14N-R09W |
| AMC 308481 | JWH #9 | 2297 | 121 | | | SEC07-T14N-R09W |
| AMC 308482 | JWH #10 | 2297 | 123 | | | SEC07-T14N-R09W |
| AMC 308483 | JWH #11 | 2297 | 125 | | | SEC07-T14N-R09W |
| AMC 308484 | JWH #12 | 2297 | 127 | | | SEC07-T14N-R09W |
| AMC 308485 | JWH #13 | 2297 | 129 | | | SEC07-T14N-R09W |
| AMC 308486 | JWH #14 | 2297 | 131 | | | SEC07-T14N-R09W |
| AMC 308487 | JWH #15 | 2297 | 133 | | | SEC07-T14N-R09W |
| AMC 308488 | JWH #16 | 2297 | 135 | | | SEC07-T14N-R09W |
| AMC 308489 | JWH #17 | 2297 | 137 | | | SEC07-T14N-R09W |
| AMC 308490 | JWH #18 | 2297 | 139 | | | SEC07-T14N-R09W |
| AMC 308491 | JWH #19 | 2297 | 141 | | | SEC07-T14N-R09W |
| AMC 308492 | JWH #20 | 2297 | 143 | | | SEC07-T14N-R09W |
| AMC 308493 | JWH #21 | 2297 | 145 | | | SEC18-T14N-R09W |
| AMC 308494 | JWH #22 | 2297 | 147 | | | SEC18-T14N-R09W |
| AMC 308495 | JWH #23 | 2297 | 149 | | | SEC18-T14N-R09W |
| AMC 308496 | JWH #24 | 2297 | 151 | | | SEC18-T14N-R09W |
| AMC 308497 | JWH #25 | 2297 | 153 | | | SEC18-T14N-R09W |

RECEIVED
 PHOENIX, ARIZONA
 DEPARTMENT OF
 LAND AND WATER
 MANAGEMENT

Date: 1/3/2017

(38)

EXHIBIT A

County: Yavapai

State: AZ

| BLM Serial # | Claim Name | Original Recording | | Amended Recording | | Location |
|--------------|------------|--------------------|--------|-------------------|--------|-----------------|
| | | Recording # | Page # | Recording # | Page # | |
| AMC 308498 | JWH #26 | 2297 | 155 | | | SEC18-T14N-R09W |
| AMC 308499 | JWH #27 | 2297 | 157 | | | SEC18-T14N-R09W |
| AMC 308500 | JWH #28 | 2297 | 159 | | | SEC18-T14N-R09W |
| AMC 308501 | JWH #29 | 2298 | 320 | | | SEC13-T14N-R10W |
| AMC 308502 | JWH #30 | 2298 | 322 | | | SEC13-T14N-R10W |
| AMC 308503 | JWH #31 | 2298 | 324 | | | SEC18-T14N-R09W |
| AMC 308504 | JWH #32 | 2298 | 326 | | | SEC18-T14N-R09W |
| AMC 308505 | JWH #33 | 2298 | 328 | | | SEC18-T14N-R09W |
| AMC 308506 | JWH #34 | 2298 | 330 | | | SEC18-T14N-R09W |
| AMC 308507 | JWH #35 | 2298 | 332 | | | SEC18-T14N-R09W |
| AMC 308508 | JWH #36 | 2298 | 334 | | | SEC18-T14N-R09W |
| AMC 308509 | JWH #37 | 2298 | 336 | | | SEC18-T14N-R09W |
| AMC 308510 | JWH #38 | 2298 | 338 | | | SEC13-T14N-R10W |
| AMC 308511 | JWH #39 | 2298 | 340 | | | SEC13-T14N-R10W |
| AMC 308512 | JWH #40 | 2298 | 342 | | | SEC13-T14N-R10W |
| AMC 308513 | JWH #41 | 2298 | 344 | | | SEC18-T14N-R09W |
| AMC 308514 | JWH #42 | 2298 | 346 | | | SEC18-T14N-R09W |
| AMC 308515 | JWH #43 | 2298 | 348 | | | SEC18-T14N-R09W |
| AMC 308516 | JWH #44 | 2298 | 350 | | | SEC18-T14N-R09W |
| AMC 308517 | JWH #45 | 2298 | 352 | | | SEC18-T14N-R09W |
| AMC 308518 | JWH #46 | 2298 | 354 | | | SEC18-T14N-R09W |
| AMC 308519 | JWH #47 | 2298 | 356 | | | SEC18-T14N-R09W |
| AMC 308520 | JWH #48 | 2298 | 358 | | | SEC18-T14N-R09W |
| AMC 308521 | JWH #49 | 2298 | 360 | | | SEC13-T14N-R10W |
| AMC 308522 | JWH #50 | 2298 | 362 | | | SEC13-T14N-R10W |
| AMC 308523 | JWH #51 | 2298 | 364 | | | SEC18-T14N-R09W |
| AMC 308524 | JWH #52 | 2298 | 366 | | | SEC18-T14N-R09W |
| AMC 308525 | JWH #53 | 2298 | 368 | | | SEC18-T14N-R09W |
| AMC 308526 | JWH #54 | 2298 | 370 | | | SEC18-T14N-R09W |
| AMC 308527 | JWH #55 | 2298 | 372 | | | SEC18-T14N-R09W |
| AMC 308528 | JWH #56 | 2298 | 374 | | | SEC18-T14N-R09W |
| AMC 308529 | JWH #57 | 2298 | 376 | | | SEC18-T14N-R09W |
| AMC 308530 | JWH #58 | 2298 | 378 | | | SEC18-T14N-R09W |
| AMC 308531 | JWH #59 | 2298 | 380 | | | SEC18-T14N-R09W |
| AMC 308532 | JWH #60 | 2298 | 382 | | | SEC19-T14N-R09W |
| AMC 308533 | JWH #61 | 2298 | 384 | | | SEC19-T14N-R09W |
| AMC 308534 | JWH #62 | 2298 | 386 | | | SEC19-T14N-R09W |
| AMC 308535 | JWH #63 | 2298 | 388 | | | SEC19-T14N-R09W |

RECEIVED
 PHOENIX, ARIZONA
 MAR 16 2017

Date: 1/3/2017

(38)

EXHIBIT A

County: Yavapai

State: AZ

| BLM Serial # | Claim Name | Original Recording | | Amended Recording | | Location |
|--------------|------------|--------------------|--------|-------------------|--------|-----------------|
| | | Recording # | Page # | Recording # | Page # | |
| AMC 308536 | JWH #64 | 2298 | 390 | | | SEC19-T14N-R09W |
| AMC 308537 | JWH #65 | 2298 | 392 | | | SEC19-T14N-R09W |
| AMC 308538 | JWH #66 | 2298 | 394 | | | SEC19-T14N-R09W |
| AMC 308539 | JWH #67 | 2298 | 396 | | | SEC19-T14N-R09W |
| AMC 308540 | JWH #68 | 2298 | 398 | | | SEC19-T14N-R09W |
| AMC 308541 | JWH #69 | 2298 | 400 | | | SEC24-T14N-R10W |
| AMC 308542 | JWH #70 | 2298 | 402 | | | SEC24-T14N-R10W |
| AMC 308543 | JWH #71 | 2298 | 404 | | | SEC24-T14N-R10W |
| AMC 308544 | JWH #72 | 2298 | 406 | | | SEC24-T14N-R10W |
| AMC 308545 | JWH #73 | 2298 | 408 | | | SEC24-T14N-R10W |
| AMC 308546 | JWH #74 | 2298 | 410 | | | SEC24-T14N-R10W |
| AMC 308547 | JWH #75 | 2298 | 412 | | | SEC24-T14N-R10W |
| AMC 308548 | JWH #76 | 2298 | 414 | | | SEC24-T14N-R10W |
| AMC 308549 | JWH #77 | 2298 | 416 | | | SEC24-T14N-R10W |
| AMC 317120 | LAW 1 | 2407 | 887 | | | SEC28-T15N-R10W |
| AMC 317121 | LAW 2 | 2407 | 889 | | | SEC28-T15N-R10W |
| AMC 317122 | LAW 3 | 2407 | 891 | | | SEC28-T15N-R10W |
| AMC 317123 | LAW 4 | 2407 | 893 | | | SEC28-T15N-R10W |
| AMC 317124 | LAW 5 | 2407 | 895 | | | SEC33-T15N-R10W |
| AMC 317125 | LAW 6 | 2407 | 897 | | | SEC33-T15N-R10W |
| AMC 317126 | LAW 7 | 2407 | 899 | | | SEC33-T15N-R10W |
| AMC 317127 | LAW 8 | 2407 | 901 | | | SEC33-T15N-R10W |
| AMC 317128 | LAW 9 | 2407 | 903 | | | SEC33-T15N-R10W |
| AMC 317129 | LAW 10 | 2407 | 905 | | | SEC33-T15N-R10W |
| AMC 317130 | LAW 11 | 2407 | 907 | | | SEC33-T15N-R10W |
| AMC 317131 | LAW 12 | 2407 | 909 | | | SEC33-T15N-R10W |
| AMC 317132 | LAW 13 | 2407 | 911 | | | SEC28-T15N-R10W |
| AMC 317133 | LAW 14 | 2407 | 913 | | | SEC28-T15N-R10W |
| AMC 317134 | LAW 15 | 2407 | 915 | | | SEC28-T15N-R10W |
| AMC 317135 | LAW 16 | 2407 | 917 | | | SEC28-T15N-R10W |
| AMC 317136 | LAW 17 | 2407 | 919 | | | SEC33-T15N-R10W |
| AMC 317137 | LAW 18 | 2407 | 921 | | | SEC33-T15N-R10W |
| AMC 317138 | LAW 19 | 2407 | 923 | | | SEC33-T15N-R10W |
| AMC 317139 | LAW 20 | 2407 | 925 | | | SEC33-T15N-R10W |
| AMC 317140 | LAW 21 | 2407 | 927 | | | SEC33-T15N-R10W |
| AMC 317141 | LAW 22 | 2407 | 929 | | | SEC33-T15N-R10W |
| AMC 317142 | LAW 23 | 2407 | 931 | | | SEC33-T15N-R10W |
| AMC 317143 | LAW 24 | 2407 | 933 | | | SEC33-T15N-R10W |

Date: 1/3/2017

(38)

RECEIVED
 DEPT. OF LAND AND WATER RESOURCES
 PHOENIX, ARIZONA

EXHIBIT A

County: Yavapai

State: AZ

| <u>BLM Serial #</u> | <u>Claim Name</u> | <u>Original Recording</u> | | <u>Amended Recording</u> | | <u>Location</u> |
|---------------------|-------------------|---------------------------|---------------|--------------------------|---------------|-----------------|
| | | <u>Recording #</u> | <u>Page #</u> | <u>Recording #</u> | <u>Page #</u> | |
| AMC 317144 | LAW 25 | 2407 | 934 | | | SEC28-T15N-R10W |
| AMC 317145 | LAW 26 | 2407 | 936 | | | SEC28-T15N-R10W |
| AMC 317146 | LAW 27 | 2407 | 938 | | | SEC28-T15N-R10W |
| AMC 317147 | LAW 28 | 2407 | 940 | | | SEC28-T15N-R10W |
| AMC 317148 | LAW 29 | 2407 | 942 | | | SEC28-T15N-R10W |
| AMC 317149 | LAW 30 | 2407 | 943 | | | SEC28-T15N-R10W |
| AMC 317150 | LAW 31 | 2407 | 945 | | | SEC28-T15N-R10W |
| AMC 317151 | LAW 32 | 2407 | 947 | | | SEC28-T15N-R10W |
| AMC 317152 | LAW 33 | 2407 | 949 | | | SEC33-T15N-R10W |
| AMC 317153 | LAW 34 | 2407 | 951 | | | SEC33-T15N-R10W |
| AMC 317154 | LAW 35 | 2407 | 953 | | | SEC33-T15N-R10W |
| AMC 317155 | LAW 36 | 2407 | 955 | | | SEC33-T15N-R10W |
| AMC 317156 | LAW 37 | 2407 | 957 | | | SEC33-T15N-R10W |
| AMC 317157 | LAW 38 | 2407 | 959 | | | SEC33-T15N-R10W |
| AMC 317158 | LAW 39 | 2407 | 961 | | | SEC33-T15N-R10W |
| AMC 317159 | LAW 40 | 2407 | 963 | | | SEC33-T15N-R10W |
| AMC 317160 | LAW 41 | 2407 | 965 | | | SEC28-T15N-R10W |
| AMC 317161 | LAW 42 | 2407 | 967 | | | SEC28-T15N-R10W |
| AMC 317162 | LAW 43 | 2407 | 969 | | | SEC28-T15N-R10W |
| AMC 317163 | LAW 44 | 2407 | 971 | | | SEC28-T15N-R10W |
| AMC 317164 | LAW 45 | 2407 | 973 | | | SEC28-T15N-R10W |
| AMC 317165 | LAW 46 | 2407 | 975 | | | SEC28-T15N-R10W |
| AMC 317166 | LAW 47 | 2407 | 977 | | | SEC28-T15N-R10W |
| AMC 317167 | LAW 48 | 2407 | 979 | | | SEC28-T15N-R10W |
| AMC 317168 | LAW 49 | 2407 | 981 | | | SEC33-T15N-R10W |
| AMC 317169 | LAW 50 | 2407 | 983 | | | SEC33-T15N-R10W |
| AMC 317170 | LAW 51 | 2407 | 985 | | | SEC33-T15N-R10W |
| AMC 317171 | LAW 52 | 2407 | 987 | | | SEC33-T15N-R10W |
| AMC 317172 | LAW 53 | 2407 | 989 | | | SEC33-T15N-R10W |
| AMC 317173 | LAW 54 | 2407 | 991 | | | SEC33-T15N-R10W |
| AMC 317174 | LAW 55 | 2407 | 993 | | | SEC33-T15N-R10W |
| AMC 317175 | LAW 56 | 2407 | 995 | | | SEC33-T15N-R10W |
| AMC 317176 | LAW 57 | 2407 | 997 | | | SEC28-T15N-R10W |
| AMC 317177 | LAW 58 | 2407 | 999 | | | SEC28-T15N-R10W |
| AMC 317178 | LAW 59 | 2408 | 1 | | | SEC28-T15N-R10W |
| AMC 317179 | LAW 60 | 2408 | 3 | | | SEC28-T15N-R10W |
| AMC 317180 | LAW 61 | 2408 | 5 | | | SEC28-T15N-R10W |
| AMC 317181 | LAW 62 | 2408 | 7 | | | SEC28-T15N-R10W |

RECEIVED
 PLANNING & DEVELOPMENT
 COUNTY OF YAVAPAI
 1/3/2017

(38)

EXHIBIT A

County: Yavapai

State: AZ

| <u>BLM Serial #</u> | <u>Claim Name</u> | <u>Original Recording</u> | | <u>Amended Recording</u> | | <u>Location</u> |
|---------------------|-------------------|---------------------------|---------------|--------------------------|---------------|-----------------|
| | | <u>Recording #</u> | <u>Page #</u> | <u>Recording #</u> | <u>Page #</u> | |
| AMC 317182 | LAW 63 | 2408 | 9 | | | SEC28-T15N-R10W |
| AMC 317183 | LAW 64 | 2408 | 11 | | | SEC28-T15N-R10W |
| AMC 317184 | LAW 65 | 2408 | 13 | | | SEC33-T15N-R10W |
| AMC 317185 | LAW 66 | 2408 | 15 | | | SEC33-T15N-R10W |
| AMC 317186 | LAW 67 | 2408 | 17 | | | SEC33-T15N-R10W |
| AMC 317187 | LAW 68 | 2408 | 19 | | | SEC33-T15N-R10W |
| AMC 317188 | LAW 69 | 2408 | 21 | | | SEC33-T15N-R10W |
| AMC 317189 | LAW 70 | 2408 | 23 | | | SEC33-T15N-R10W |
| AMC 317190 | LAW 71 | 2408 | 25 | | | SEC33-T15N-R10W |
| AMC 317191 | LAW 72 | 2408 | 27 | | | SEC33-T15N-R10W |
| AMC 317192 | LAW 73 | 2408 | 29 | | | SEC28-T15N-R10W |
| AMC 317193 | LAW 74 | 2408 | 31 | | | SEC28-T15N-R10W |
| AMC 317194 | LAW 75 | 2408 | 33 | | | SEC28-T15N-R10W |
| AMC 317195 | LAW 76 | 2408 | 35 | | | SEC28-T15N-R10W |
| AMC 317196 | LAW 77 | 2408 | 37 | | | SEC28-T15N-R10W |
| AMC 317197 | LAW 78 | 2408 | 39 | | | SEC28-T15N-R10W |
| AMC 317198 | LAW 79 | 2408 | 41 | | | SEC28-T15N-R10W |
| AMC 317199 | LAW 80 | 2408 | 43 | | | SEC28-T15N-R10W |
| AMC 317200 | LAW 81 | 2408 | 45 | | | SEC33-T15N-R10W |
| AMC 317201 | LAW 82 | 2408 | 47 | | | SEC33-T15N-R10W |
| AMC 317202 | LAW 83 | 2408 | 49 | | | SEC33-T15N-R10W |
| AMC 317203 | LAW 84 | 2408 | 51 | | | SEC33-T15N-R10W |
| AMC 317204 | LAW 85 | 2408 | 53 | | | SEC33-T15N-R10W |
| AMC 317205 | LAW 86 | 2408 | 55 | | | SEC33-T15N-R10W |
| AMC 317206 | LAW 87 | 2408 | 57 | | | SEC33-T15N-R10W |
| AMC 317207 | LAW 88 | 2408 | 59 | | | SEC33-T15N-R10W |
| AMC 317208 | LAW 89 | 2408 | 61 | | | SEC28-T15N-R10W |
| AMC 317209 | LAW 90 | 2408 | 63 | | | SEC28-T15N-R10W |
| AMC 317210 | LAW 91 | 2408 | 65 | | | SEC28-T15N-R10W |
| AMC 317211 | LAW 92 | 2408 | 67 | | | SEC28-T15N-R10W |
| AMC 317212 | LAW 93 | 2408 | 69 | | | SEC28-T15N-R10W |
| AMC 317213 | LAW 94 | 2408 | 71 | | | SEC28-T15N-R10W |
| AMC 317214 | LAW 95 | 2408 | 73 | | | SEC28-T15N-R10W |
| AMC 317215 | LAW 96 | 2408 | 75 | | | SEC28-T15N-R10W |
| AMC 317216 | LAW 97 | 2408 | 77 | | | SEC33-T15N-R10W |
| AMC 317217 | LAW 98 | 2408 | 79 | | | SEC33-T15N-R10W |
| AMC 317218 | LAW 99 | 2408 | 81 | | | SEC33-T15N-R10W |
| AMC 317219 | LAW 100 | 2408 | 83 | | | SEC33-T15N-R10W |

RECEIVED
 DEPARTMENT OF
 LAND MANAGEMENT
 PHOENIX, ARIZONA
 APR 11 2017

EXHIBIT A

County: Yavapai

State: AZ

| BLM Serial # | Claim Name | Original Recording | | Amended Recording | | Location |
|--------------|------------|--------------------|--------|-------------------|--------|-----------------|
| | | Recording # | Page # | Recording # | Page # | |
| AMC 317220 | LAW 101 | 2408 | 85 | | | SEC33-T15N-R10W |
| AMC 317221 | LAW 102 | 2408 | 87 | | | SEC33-T15N-R10W |
| AMC 317222 | LAW 103 | 2408 | 89 | | | SEC33-T15N-R10W |
| AMC 317223 | LAW 104 | 2408 | 91 | | | SEC33-T15N-R10W |
| AMC 317224 | LAW 105 | 2408 | 93 | | | SEC28-T15N-R10W |
| AMC 317225 | LAW 106 | 2408 | 95 | | | SEC28-T15N-R10W |
| AMC 317226 | LAW 107 | 2408 | 97 | | | SEC28-T15N-R10W |
| AMC 317227 | LAW 108 | 2408 | 99 | | | SEC28-T15N-R10W |
| AMC 317228 | LAW 109 | 2408 | 101 | | | SEC28-T15N-R10W |
| AMC 317229 | LAW 110 | 2408 | 103 | | | SEC28-T15N-R10W |
| AMC 317230 | LAW 111 | 2408 | 105 | | | SEC28-T15N-R10W |
| AMC 317231 | LAW 112 | 2408 | 107 | | | SEC28-T15N-R10W |
| AMC 317232 | LAW 113 | 2408 | 109 | | | SEC33-T15N-R10W |
| AMC 317233 | LAW 114 | 2408 | 111 | | | SEC33-T15N-R10W |
| AMC 317234 | LAW 115 | 2408 | 113 | | | SEC33-T15N-R10W |
| AMC 317235 | LAW 116 | 2408 | 115 | | | SEC33-T15N-R10W |
| AMC 317236 | LAW 117 | 2408 | 117 | | | SEC33-T15N-R10W |
| AMC 317237 | LAW 118 | 2408 | 119 | | | SEC33-T15N-R10W |
| AMC 317238 | LAW 119 | 2408 | 121 | | | SEC33-T15N-R10W |
| AMC 317239 | LAW 120 | 2408 | 123 | | | SEC33-T15N-R10W |
| AMC 317240 | LAW 121 | 2408 | 125 | | | SEC27-T15N-R10W |
| AMC 317241 | LAW 122 | 2408 | 127 | | | SEC27-T15N-R10W |
| AMC 317242 | LAW 123 | 2408 | 129 | | | SEC27-T15N-R10W |
| AMC 317243 | LAW 124 | 2408 | 131 | | | SEC27-T15N-R10W |
| AMC 317244 | LAW 125 | 2408 | 133 | | | SEC27-T15N-R10W |
| AMC 317245 | LAW 126 | 2408 | 135 | | | SEC27-T15N-R10W |
| AMC 317246 | LAW 127 | 2408 | 137 | | | SEC27-T15N-R10W |
| AMC 317247 | LAW 128 | 2408 | 139 | | | SEC27-T15N-R10W |
| AMC 317248 | LAW 129 | 2408 | 141 | | | SEC34-T15N-R10W |
| AMC 317249 | LAW 130 | 2408 | 143 | | | SEC34-T15N-R10W |
| AMC 317250 | LAW 131 | 2408 | 145 | | | SEC34-T15N-R10W |
| AMC 317251 | LAW 132 | 2408 | 147 | | | SEC34-T15N-R10W |
| AMC 317252 | LAW 133 | 2408 | 149 | | | SEC34-T15N-R10W |
| AMC 317253 | LAW 134 | 2408 | 151 | | | SEC34-T15N-R10W |
| AMC 317254 | LAW 135 | 2408 | 153 | | | SEC34-T15N-R10W |
| AMC 317255 | LAW 136 | 2408 | 155 | | | SEC34-T15N-R10W |
| AMC 317256 | LAW 137 | 2408 | 157 | | | SEC34-T15N-R10W |
| AMC 317257 | LAW 138 | 2408 | 159 | | | SEC34-T15N-R10W |

Date: 1/3/2017

(38)

RECEIVED
 BLM AZ STATE OFFICE
 177 W. WASHINGTON ST.
 PHOENIX, AZ 85003

EXHIBIT A

County: Yavapai

State: AZ

| <u>BLM Serial #</u> | <u>Claim Name</u> | <u>Original Recording</u> | | <u>Amended Recording</u> | | <u>Location</u> |
|---------------------|-------------------|---------------------------|---------------|--------------------------|---------------|-----------------|
| | | <u>Recording #</u> | <u>Page #</u> | <u>Recording #</u> | <u>Page #</u> | |
| AMC 317258 | LAW 139 | 2408 | 161 | | | SEC34-T15N-R10W |
| AMC 317259 | LAW 140 | 2408 | 163 | | | SEC34-T15N-R10W |
| AMC 317260 | LAW 141 | 2408 | 165 | | | SEC34-T15N-R10W |
| AMC 317261 | LAW 142 | 2408 | 167 | | | SEC34-T15N-R10W |
| AMC 317262 | LAW 143 | 2408 | 169 | | | SEC34-T15N-R10W |
| AMC 317263 | LAW 144 | 2408 | 171 | | | SEC34-T15N-R10W |
| AMC 317268 | LAW 149 | 2408 | 181 | | | SEC34-T15N-R10W |
| AMC 317269 | LAW 150 | 2408 | 183 | | | SEC34-T15N-R10W |
| AMC 317270 | LAW 151 | 2408 | 185 | | | SEC34-T15N-R10W |
| AMC 317271 | LAW 152 | 2408 | 187 | | | SEC34-T15N-R10W |
| AMC 317276 | LAW 157 | 2408 | 197 | | | SEC34-T15N-R10W |
| AMC 317277 | LAW 158 | 2408 | 199 | | | SEC34-T15N-R10W |
| AMC 317278 | LAW 159 | 2408 | 201 | | | SEC34-T15N-R10W |
| AMC 317279 | LAW 160 | 2408 | 203 | | | SEC34-T15N-R10W |
| AMC 317284 | LAW 165 | 2408 | 213 | | | SEC35-T15N-R10W |
| AMC 317285 | LAW 166 | 2408 | 215 | | | SEC35-T15N-R10W |
| AMC 317286 | LAW 167 | 2408 | 217 | | | SEC35-T15N-R10W |
| AMC 317287 | LAW 168 | 2408 | 219 | | | SEC35-T15N-R10W |
| AMC 317292 | LAW 173 | 2408 | 229 | | | SEC35-T15N-R10W |
| AMC 317293 | LAW 174 | 2408 | 231 | | | SEC35-T15N-R10W |
| AMC 317294 | LAW 175 | 2408 | 233 | | | SEC35-T15N-R10W |
| AMC 317295 | LAW 176 | 2408 | 235 | | | SEC35-T15N-R10W |
| AMC 317296 | LAW 177 | 2408 | 237 | | | SEC35-T15N-R10W |
| AMC 317297 | LAW 178 | 2408 | 239 | | | SEC35-T15N-R10W |
| AMC 317298 | LAW 179 | 2408 | 241 | | | SEC35-T15N-R10W |
| AMC 317299 | LAW 180 | 2408 | 243 | | | SEC35-T15N-R10W |
| AMC 317300 | LAW 181 | 2408 | 245 | | | SEC35-T15N-R10W |
| AMC 317301 | LAW 182 | 2408 | 247 | | | SEC35-T15N-R10W |
| AMC 317302 | LAW 183 | 2408 | 249 | | | SEC35-T15N-R10W |
| AMC 317303 | LAW 184 | 2408 | 251 | | | SEC35-T15N-R10W |
| AMC 317304 | LAW 185 | 2408 | 253 | | | SEC35-T15N-R10W |
| AMC 317305 | LAW 186 | 2408 | 255 | | | SEC35-T15N-R10W |
| AMC 317306 | LAW 187 | 2408 | 257 | | | SEC35-T15N-R10W |
| AMC 317307 | LAW 188 | 2408 | 259 | | | SEC35-T15N-R10W |
| AMC 317308 | LAW 189 | 2408 | 261 | | | SEC35-T15N-R10W |
| AMC 317309 | LAW 190 | 2408 | 263 | | | SEC35-T15N-R10W |
| AMC 317310 | LAW 191 | 2408 | 265 | | | SEC35-T15N-R10W |
| AMC 317311 | LAW 192 | 2408 | 267 | | | SEC35-T15N-R10W |

RECEIVED
 PHOENIX, ARIZONA
 MAR 15 2017

Date: 1/3/2017

(38)

EXHIBIT A

County: Yavapai

State: AZ

| BLM Serial # | Claim Name | Original Recording | | Amended Recording | | Location |
|--------------|------------|--------------------|--------|-------------------|--------|-----------------|
| | | Recording # | Page # | Recording # | Page # | |
| AMC 317312 | LAW 193 | 2408 | 269 | | | SEC26-T15N-R10W |
| AMC 317313 | LAW 194 | 2408 | 271 | | | SEC26-T15N-R10W |
| AMC 317314 | LAW 195 | 2408 | 273 | | | SEC26-T15N-R10W |
| AMC 317315 | LAW 196 | 2408 | 275 | | | SEC26-T15N-R10W |
| AMC 317316 | LAW 197 | 2408 | 277 | | | SEC35-T15N-R10W |
| AMC 317317 | LAW 198 | 2408 | 279 | | | SEC35-T15N-R10W |
| AMC 317318 | LAW 199 | 2408 | 281 | | | SEC35-T15N-R10W |
| AMC 317319 | LAW 200 | 2408 | 283 | | | SEC35-T15N-R10W |
| AMC 317320 | LAW 201 | 2408 | 285 | | | SEC35-T15N-R10W |
| AMC 317321 | LAW 202 | 2408 | 287 | | | SEC35-T15N-R10W |
| AMC 317322 | LAW 203 | 2408 | 289 | | | SEC35-T15N-R10W |
| AMC 317323 | LAW 204 | 2408 | 291 | | | SEC35-T15N-R10W |
| AMC 317324 | LAW 205 | 2408 | 293 | | | SEC26-T15N-R10W |
| AMC 317325 | LAW 206 | 2408 | 295 | | | SEC26-T15N-R10W |
| AMC 317326 | LAW 207 | 2408 | 297 | | | SEC26-T15N-R10W |
| AMC 317327 | LAW 208 | 2408 | 299 | | | SEC35-T15N-R10W |
| AMC 317328 | LAW 209 | 2408 | 301 | | | SEC35-T15N-R10W |
| AMC 317329 | LAW 210 | 2408 | 303 | | | SEC35-T15N-R10W |
| AMC 317330 | LAW 211 | 2408 | 305 | | | SEC35-T15N-R10W |
| AMC 317331 | LAW 212 | 2408 | 307 | | | SEC35-T15N-R10W |
| AMC 317332 | LAW 213 | 2408 | 309 | | | SEC35-T15N-R10W |
| AMC 317333 | LAW 214 | 2408 | 311 | | | SEC35-T15N-R10W |
| AMC 317334 | LAW 215 | 2408 | 313 | | | SEC35-T15N-R10W |
| AMC 317335 | LAW 216 | 2408 | 315 | | | SEC26-T15N-R10W |
| AMC 317336 | LAW 217 | 2408 | 317 | | | SEC26-T15N-R10W |
| AMC 317337 | LAW 218 | 2408 | 319 | | | SEC26-T15N-R10W |
| AMC 317338 | LAW 219 | 2408 | 321 | | | SEC26-T15N-R10W |
| AMC 317339 | LAW 220 | 2408 | 323 | | | SEC35-T15N-R10W |
| AMC 317340 | LAW 221 | 2408 | 325 | | | SEC35-T15N-R10W |
| AMC 317341 | LAW 222 | 2408 | 327 | | | SEC35-T15N-R10W |
| AMC 317342 | LAW 223 | 2408 | 329 | | | SEC35-T15N-R10W |
| AMC 317343 | LAW 224 | 2408 | 331 | | | SEC35-T15N-R10W |
| AMC 317344 | LAW 225 | 2408 | 333 | | | SEC35-T15N-R10W |
| AMC 317345 | LAW 226 | 2408 | 335 | | | SEC35-T15N-R10W |
| AMC 317346 | LAW 227 | 2408 | 337 | | | SEC35-T15N-R10W |
| AMC 317347 | LAW 228 | 2408 | 339 | | | SEC26-T15N-R10W |
| AMC 317348 | LAW 229 | 2408 | 341 | | | SEC26-T15N-R10W |
| AMC 317349 | LAW 230 | 2408 | 343 | | | SEC26-T15N-R10W |

RECEIVED
 PHOENIX, ARIZONA
 MAR 13 2017

Date: 1/3/2017

(38)

EXHIBIT A

County: Yavapai

State: AZ

| BLM Serial # | Claim Name | Original Recording | | Amended Recording | | Location |
|--------------|------------|--------------------|--------|-------------------|--------|-----------------|
| | | Recording # | Page # | Recording # | Page # | |
| AMC 317350 7 | LAW 231 | 2408 | 345 | | | SEC26-T15N-R10W |
| AMC 317351 | LAW 232 | 2408 | 347 | | | SEC26-T15N-R10W |
| AMC 317352 | LAW 233 | 2408 | 349 | | | SEC35-T15N-R10W |
| AMC 317353 | LAW 234 | 2408 | 351 | | | SEC35-T15N-R10W |
| AMC 317354 | LAW 235 | 2408 | 353 | | | SEC35-T15N-R10W |
| AMC 317355 | LAW 236 | 2408 | 355 | | | SEC35-T15N-R10W |
| AMC 317356 | LAW 237 | 2408 | 357 | | | SEC35-T15N-R10W |
| AMC 317357 | LAW 238 | 2408 | 359 | | | SEC35-T15N-R10W |
| AMC 317358 | LAW 239 | 2408 | 361 | | | SEC35-T15N-R10W |
| AMC 317359 J | LAW 240 | 2408 | 363 | | | SEC35-T15N-R10W |
| AMC 322631 7 | JWH 80 | 2494 | 611 | | | SEC07-T14N-R09W |
| AMC 322632 | JWH 81 | 2494 | 613 | | | SEC07-T14N-R09W |
| AMC 322633 | JWH 82 | 2494 | 615 | | | SEC07-T14N-R09W |
| AMC 322634 J | JWH 83 | 2494 | 617 | | | SEC07-T14N-R09W |
| AMC 362070 7 | KIM-1 | 4166 | 88 | | | SEC09-T14N-R09W |
| AMC 362071 | KIM-2 | 4166 | 89 | | | SEC09-T14N-R09W |
| AMC 362072 | KIM-3 | 4166 | 90 | | | SEC09-T14N-R09W |
| AMC 362073 | KIM-4 | 4166 | 91 | | | SEC09-T14N-R09W |
| AMC 362074 | KIM-5 | 4166 | 92 | | | SEC09-T14N-R09W |
| AMC 362075 | KIM-6 | 4166 | 93 | | | SEC09-T14N-R09W |
| AMC 362076 | KIM-7 | 4166 | 94 | | | SEC09-T14N-R09W |
| AMC 362077 | KIM-8 | 4166 | 95 | | | SEC09-T14N-R09W |
| AMC 362078 | KIM-9 | 4166 | 96 | | | SEC09-T14N-R09W |
| AMC 362079 | KIM-10 | 4166 | 97 | | | SEC09-T14N-R09W |
| AMC 362080 | KIM-11 | 4166 | 98 | | | SEC09-T14N-R09W |
| AMC 362081 | KIM-12 | 4166 | 99 | | | SEC09-T14N-R09W |
| AMC 362082 | KIM-13 | 4166 | 100 | | | SEC09-T14N-R09W |
| AMC 362083 | KIM-14 | 4166 | 101 | | | SEC09-T14N-R09W |
| AMC 362084 | KIM-15 | 4166 | 102 | | | SEC09-T14N-R09W |
| AMC 362085 | KIM-16 | 4166 | 103 | | | SEC09-T14N-R09W |
| AMC 362086 | KIM-17 | 4166 | 104 | | | SEC08-T14N-R09W |
| AMC 362087 | KIM-18 | 4166 | 105 | | | SEC08-T14N-R09W |
| AMC 362088 | KIM-19 | 4166 | 106 | | | SEC08-T14N-R09W |
| AMC 362089 J | KIM-20 | 4166 | 107 | | | SEC08-T14N-R09W |
| AMC 362090 J | KIM-21 | 4166 | 108 | | | SEC08-T14N-R09W |
| AMC 362093 7 | KIM-24 | 4166 | 111 | | | SEC08-T14N-R09W |
| AMC 362094 | KIM-25 | 4166 | 112 | | | SEC08-T14N-R09W |
| AMC 362095 J | KIM-26 | 4166 | 113 | | | SEC08-T14N-R09W |

Date: 1/3/2017

(38)

RECEIVED
 BLM AZ STATE OFFICE
 PHOENIX, AZ
 2017 JAN 11 11:22 AM

EXHIBIT A

County: Yavapai

State: AZ

| BLM Serial # | Claim Name | Original Recording | | Amended Recording | | Location |
|--------------|------------|--------------------|--------|-------------------|--------|-----------------|
| | | Recording # | Page # | Recording # | Page # | |
| AMC 362096 7 | KIM-27 | 4166 | 114 | | | SEC08-T14N-R09W |
| AMC 362097 J | KIM-28 | 4166 | 115 | | | SEC08-T14N-R09W |
| AMC 362100 7 | KIM-31 | 4166 | 118 | | | SEC09-T14N-R09W |
| AMC 362101 | KIM-32 | 4166 | 119 | | | SEC09-T14N-R09W |
| AMC 362102 J | KIM-33 | 4166 | 120 | | | SEC09-T14N-R09W |
| AMC 364582 7 | WP-1 | 4214 | 518 | | | SEC08-T14N-R09W |
| AMC 364583 | WP-2 | 4214 | 519 | | | SEC08-T14N-R09W |
| AMC 364584 | WP-3 | 4214 | 520 | | | SEC08-T14N-R09W |
| AMC 364585 | WP-4 | 4214 | 521 | | | SEC08-T14N-R09W |
| AMC 364586 | WP-5 | 4214 | 522 | | | SEC08-T14N-R09W |
| AMC 364587 J | WP-6 | 4214 | 523 | | | SEC08-T14N-R09W |
| AMC 364588 J | WP-7 | 4214 | 524 | | | SEC08-T14N-R09W |
| AMC 364595 — | WP-14 | 4214 | 531 | | | SEC08-T14N-R09W |
| AMC 364597 — | WP-16 | 4214 | 533 | | | SEC08-T14N-R09W |
| AMC 366984 — | WP-25 | 4302 | 836 | | | SEC08-T14N-R09W |
| AMC 366987 — | WP-28 | 4302 | 839 | | | SEC08-T14N-R09W |
| AMC 397200 — | LTB-7 | 4680 | 541 | | | SEC08-T14N-R09W |
| AMC 397202 — | LTB-9 | 4680 | 543 | | | SEC08-T14N-R09W |
| AMC 397204 7 | LTB-11 | 4680 | 545 | | | SEC08-T14N-R09W |
| AMC 397205 | LTB-12 | 4680 | 546 | | | SEC08-T14N-R09W |
| AMC 397206 | LTB-13 | 4680 | 547 | | | SEC08-T14N-R09W |
| AMC 397207 | LTB-14 | 4680 | 548 | | | SEC08-T14N-R09W |
| AMC 397208 | LTB-15 | 4680 | 549 | | | SEC08-T14N-R09W |
| AMC 397209 | LTB-16 | 4680 | 550 | | | SEC08-T14N-R09W |
| AMC 397210 J | LTB-17 | 4680 | 551 | | | SEC08-T14N-R09W |
| AMC 397214 — | LTB-21 | 4680 | 555 | | | SEC17-T14N-R09W |
| AMC 397220 — | LTB-27 | 4680 | 561 | | | SEC17-T14N-R09W |
| AMC 403441 7 | PMB 1 | 4781 | 486 | | | SEC17-T14N-R09W |
| AMC 403442 | PMB 2 | 4781 | 487 | | | SEC17-T14N-R09W |
| AMC 403443 | PMB 3 | 4781 | 488 | | | SEC17-T14N-R09W |
| AMC 403444 | PMB 4 | 4781 | 489 | | | SEC17-T14N-R09W |
| AMC 403445 | PMB 5 | 4781 | 490 | | | SEC17-T14N-R09W |
| AMC 403446 | PMB 6 | 4781 | 491 | | | SEC17-T14N-R09W |
| AMC 403447 J | PMB 7 | 4781 | 492 | | | SEC17-T14N-R09W |
| AMC 403448 J | PMB 8 | 4781 | 493 | | | SEC17-T14N-R09W |
| AMC 403450 7 | PMB 10 | 4781 | 495 | | | SEC17-T14N-R09W |
| AMC 403451 | PMB 11 | 4781 | 496 | | | SEC17-T14N-R09W |
| AMC 403452 J | PMB 12 | 4781 | 497 | | | SEC17-T14N-R09W |

RECEIVED
 PHOENIX, ARIZONA
 JUN 11 2017
 2:11 PM

EXHIBIT A

County: Yavapai

State: AZ

| BLM Serial # | Claim Name | Original Recording | | Amended Recording | | Location |
|--------------|------------|--------------------|--------|-------------------|--------|-----------------|
| | | Recording # | Page # | Recording # | Page # | |
| AMC 403453 7 | PMB 13 | 4781 | 498 | | | SEC17-T14N-R09W |
| AMC 403454 | PMB 14 | 4781 | 499 | | | SEC17-T14N-R09W |
| AMC 403455 | PMB 15 | 4781 | 500 | | | SEC17-T14N-R09W |
| AMC 403456 | PMB 16 | 4781 | 501 | | | SEC17-T14N-R09W |
| AMC 403457 | PMB 17 | 4781 | 502 | | | SEC17-T14N-R09W |
| AMC 403458 | PMB 18 | 4781 | 503 | | | SEC17-T14N-R09W |
| AMC 403459 | PMB 19 | 4781 | 504 | | | SEC17-T14N-R09W |
| AMC 403460 | PMB 20 | 4781 | 505 | | | SEC17-T14N-R09W |
| AMC 403461 | PMB 21 | 4781 | 506 | | | SEC17-T14N-R09W |
| AMC 403464 7 | PMB 24 | 4781 | 509 | | | SEC17-T14N-R09W |
| AMC 403465 | PMB 25 | 4781 | 510 | | | SEC17-T14N-R09W |
| AMC 403466 | PMB 26 | 4781 | 511 | | | SEC17-T14N-R09W |
| AMC 403467 | PMB 27 | 4781 | 512 | | | SEC17-T14N-R09W |
| AMC 403468 | PMB 28 | 4781 | 513 | | | SEC17-T14N-R09W |
| AMC 403469 | PMB 29 | 4781 | 514 | | | SEC17-T14N-R09W |
| AMC 403470 | PMB 30 | 4781 | 515 | | | SEC17-T14N-R09W |
| AMC 403471 | PMB 31 | 4781 | 516 | | | SEC17-T14N-R09W |
| AMC 403472 | PMB 32 | 4781 | 517 | | | SEC17-T14N-R09W |
| AMC 403477 7 | PMB 37 | 4781 | 522 | | | SEC17-T14N-R09W |
| AMC 403478 | PMB 38 | 4781 | 523 | | | SEC17-T14N-R09W |
| AMC 403479 | PMB 39 | 4781 | 524 | | | SEC17-T14N-R09W |
| AMC 403480 | PMB 40 | 4781 | 525 | | | SEC17-T14N-R09W |
| AMC 403481 | PMB 41 | 4781 | 526 | | | SEC17-T14N-R09W |
| AMC 403485 7 | PMB 45 | 4781 | 530 | | | SEC17-T14N-R09W |
| AMC 403486 | PMB 46 | 4781 | 531 | | | SEC17-T14N-R09W |
| AMC 403487 | PMB 47 | 4781 | 532 | | | SEC17-T14N-R09W |
| AMC 413793 7 | MPC 1 | 4861 | 238 | | | SEC16-T14N-R09W |
| AMC 413794 | MPC 2 | 4861 | 239 | | | SEC16-T14N-R09W |
| AMC 413795 | MPC 3 | 4861 | 240 | | | SEC16-T14N-R09W |
| AMC 413796 | MPC 4 | 4861 | 241 | | | SEC16-T14N-R09W |
| AMC 413797 | MPC 5 | 4861 | 242 | | | SEC16-T14N-R09W |
| AMC 413798 | MPC 6 | 4861 | 243 | | | SEC16-T14N-R09W |
| AMC 413799 | MPC 7 | 4861 | 244 | | | SEC16-T14N-R09W |
| AMC 413800 | MPC 8 | 4861 | 245 | | | SEC16-T14N-R09W |
| AMC 413801 | MPC 9 | 4861 | 246 | | | SEC16-T14N-R09W |
| AMC 413802 | MPC 10 | 4861 | 247 | | | SEC16-T14N-R09W |
| AMC 413803 | MPC 11 | 4861 | 248 | | | SEC16-T14N-R09W |
| AMC 413804 | MPC 12 | 4861 | 249 | | | SEC16-T14N-R09W |

PHOENIX, ARIZONA

Date: 1/3/2017

(381)

EXHIBIT A

County: Yavapai

State: AZ

| BLM Serial # | Claim Name | Original Recording | | Amended Recording | | Location |
|--------------|------------|--------------------|--------|-------------------|--------|-----------------|
| | | Recording # | Page # | Recording # | Page # | |
| AMC 413805 | MPC 13 | 4861 | 250 | | | SEC16-T14N-R09W |
| AMC 413806 | MPC 14 | 4861 | 251 | | | SEC16-T14N-R09W |
| AMC 413807 | MPC 15 | 4861 | 252 | | | SEC16-T14N-R09W |
| AMC 413808 | MPC 16 | 4861 | 253 | | | SEC16-T14N-R09W |
| AMC 413809 | MPC 17 | 4861 | 254 | | | SEC16-T14N-R09W |
| AMC 413810 | MPC 18 | 4861 | 255 | | | SEC16-T14N-R09W |
| AMC 413811 | MPC 19 | 4861 | 256 | | | SEC16-T14N-R09W |
| AMC 413812 | MPC 20 | 4861 | 257 | | | SEC16-T14N-R09W |
| AMC 413813 | MPC 21 | 4861 | 258 | | | SEC16-T14N-R09W |
| AMC 413814 | MPC 22 | 4861 | 259 | | | SEC16-T14N-R09W |
| AMC 413815 | MPC 23 | 4861 | 260 | | | SEC16-T14N-R09W |
| AMC 413816 | MPC 24 | 4861 | 261 | | | SEC16-T14N-R09W |
| AMC 413817 | MPC 25 | 4861 | 262 | | | SEC16-T14N-R09W |
| AMC 413818 | MPC 26 | 4861 | 263 | | | SEC16-T14N-R09W |
| AMC 413819 | MPC 27 | 4861 | 264 | | | SEC16-T14N-R09W |
| AMC 413820 | MPC 28 | 4861 | 265 | | | SEC16-T14N-R09W |
| AMC 413821 | MPC 29 | 4861 | 266 | | | SEC16-T14N-R09W |
| AMC 413822 | MPC 30 | 4861 | 267 | | | SEC16-T14N-R09W |
| AMC 413823 | MPC 31 | 4861 | 268 | | | SEC16-T14N-R09W |
| AMC 413824 | MPC 32 | 4861 | 269 | | | SEC16-T14N-R09W |
| AMC 413825 | MPC 33 | 4861 | 270 | | | SEC16-T14N-R09W |
| AMC 413826 | MPC 34 | 4861 | 271 | | | SEC16-T14N-R09W |
| AMC 413827 | MPC 35 | 4861 | 272 | | | SEC16-T14N-R09W |
| AMC 413828 | MPC 36 | 4861 | 273 | | | SEC16-T14N-R09W |
| AMC 413829 | MPC 37 | 4861 | 274 | | | SEC16-T14N-R09W |
| AMC 413830 | MPC 38 | 4861 | 275 | | | SEC16-T14N-R09W |
| AMC 413831 | MPC 39 | 4861 | 276 | | | SEC16-T14N-R09W |
| AMC 413832 | MPC 40 | 4861 | 277 | | | SEC16-T14N-R09W |
| AMC 413833 | MPC 41 | 4861 | 278 | | | SEC16-T14N-R09W |
| AMC 413834 | MPC 42 | 4861 | 279 | | | SEC16-T14N-R09W |
| AMC 413835 | MPC 43 | 4861 | 280 | | | SEC16-T14N-R09W |
| AMC 413836 | MPC 44 | 4861 | 281 | | | SEC16-T14N-R09W |
| AMC 413837 | MPC 45 | 4861 | 282 | | | SEC16-T14N-R09W |
| AMC 413838 | MPC 46 | 4861 | 283 | | | SEC16-T14N-R09W |
| AMC 413839 | MPC 47 | 4861 | 284 | | | SEC16-T14N-R09W |
| AMC 413840 | MPC 48 | 4861 | 285 | | | SEC16-T14N-R09W |
| AMC 413841 | MPC 49 | 4861 | 286 | | | SEC16-T14N-R09W |
| AMC 413842 | MPC 50 | 4861 | 287 | | | SEC16-T14N-R09W |

RECEIVED
 PHOENIX, ARIZONA
 MAR 1 2017

Date: 1/3/2017

(38)

EXHIBIT A

County: Yavapai

State: AZ

| <u>BLM Serial #</u> | <u>Claim Name</u> | <u>Original Recording</u> | | <u>Amended Recording</u> | | <u>Location</u> |
|---------------------|-------------------|---------------------------|---------------|--------------------------|---------------|-----------------|
| | | <u>Recording #</u> | <u>Page #</u> | <u>Recording #</u> | <u>Page #</u> | |
| AMC 413843 | MPC 51 | 4861 | 288 | | | SEC16-T14N-R09W |
| AMC 413844 | MPC 52 | 4861 | 289 | | | SEC16-T14N-R09W |
| AMC 413845 | MPC 53 | 4861 | 290 | | | SEC16-T14N-R09W |
| AMC 413846 | MPC 54 | 4861 | 291 | | | SEC16-T14N-R09W |
| AMC 413847 | MPC 55 | 4861 | 292 | | | SEC16-T14N-R09W |
| AMC 413848 | MPC 56 | 4861 | 293 | | | SEC16-T14N-R09W |
| AMC 413849 | MPC 57 | 4861 | 294 | | | SEC16-T14N-R09W |
| AMC 413850 | MPC 58 | 4861 | 295 | | | SEC16-T14N-R09W |
| AMC 413851 | MPC 59 | 4861 | 296 | | | SEC16-T14N-R09W |
| AMC 413852 | MPC 60 | 4861 | 297 | | | SEC16-T14N-R09W |
| AMC 413853 | MPC 61 | 4861 | 298 | | | SEC16-T14N-R09W |
| AMC 413854 | MPC 62 | 4861 | 299 | | | SEC16-T14N-R09W |
| AMC 413855 | MPC 63 | 4861 | 300 | | | SEC16-T14N-R09W |
| AMC 413856 | MPC 64 | 4861 | 301 | | | SEC16-T14N-R09W |
| AMC 413857 | MPC 65 | 4861 | 302 | | | SEC16-T14N-R09W |
| AMC 413858 | MPC 66 | 4861 | 303 | | | SEC16-T14N-R09W |
| AMC 413859 | MPC 67 | 4861 | 304 | | | SEC16-T14N-R09W |
| AMC 413860 | MPC 68 | 4861 | 305 | | | SEC16-T14N-R09W |
| AMC 413861 | MPC 69 | 4861 | 306 | | | SEC16-T14N-R09W |
| AMC 413862 | MPC 70 | 4861 | 307 | | | SEC16-T14N-R09W |
| AMC 413863 | MPC 71 | 4861 | 308 | | | SEC16-T14N-R09W |
| AMC 413864 | MPC 72 | 4861 | 309 | | | SEC16-T14N-R09W |
| AMC 413865 | MPC 73 | 4861 | 310 | | | SEC16-T14N-R09W |
| AMC 413866 | MPC 74 | 4861 | 311 | | | SEC16-T14N-R09W |
| AMC 413867 | MPC 75 | 4861 | 312 | | | SEC16-T14N-R09W |
| AMC 413868 | MPC 76 | 4861 | 313 | | | SEC16-T14N-R09W |
| AMC 413869 | MPC 77 | 4861 | 314 | | | SEC16-T14N-R09W |
| AMC 413870 | MPC 78 | 4861 | 315 | | | SEC16-T14N-R09W |
| AMC 413871 | MPC 79 | 4861 | 316 | | | SEC16-T14N-R09W |
| AMC 413872 | MPC 80 | 4861 | 317 | | | SEC16-T14N-R09W |
| AMC 413873 | MPC 81 | 4861 | 318 | | | SEC16-T14N-R09W |
| AMC 413874 | MPC 82 | 4861 | 319 | | | SEC16-T14N-R09W |
| AMC 413875 | MPC 83 | 4861 | 320 | | | SEC16-T14N-R09W |
| AMC 413876 | MPC 84 | 4861 | 321 | | | SEC16-T14N-R09W |
| AMC 413877 | MPC 85 | 4861 | 322 | | | SEC16-T14N-R09W |
| AMC 413878 | MPC 86 | 4861 | 323 | | | SEC16-T14N-R09W |
| AMC 413879 | MPC 87 | 4861 | 324 | | | SEC16-T14N-R09W |
| AMC 413880 | MPC 88 | 4861 | 325 | | | SEC16-T14N-R09W |

Date: 1/3/2017

(38)

RECEIVED
 JAN 3 2017
 COUNTY CLERK
 YAVAPAI COUNTY

EXHIBIT A

County: Yavapai

State: AZ

| BLM Serial # | Claim Name | Original Recording | | Amended Recording | | Location |
|--------------|------------|--------------------|--------|-------------------|--------|-----------------|
| | | Recording # | Page # | Recording # | Page # | |
| AMC 413881 | MPC 89 | 4861 | 326 | | | SEC16-T14N-R09W |
| AMC 413882 | MPC 90 | 4861 | 327 | | | SEC16-T14N-R09W |
| AMC 413883 | MPC 91 | 4861 | 328 | | | SEC16-T14N-R09W |
| AMC 413884 | MPC 92 | 4861 | 329 | | | SEC16-T14N-R09W |
| AMC 413885 | MPC 93 | 4861 | 330 | | | SEC16-T14N-R09W |
| AMC 413886 | MPC 94 | 4861 | 331 | | | SEC16-T14N-R09W |
| AMC 413887 | MPC 95 | 4861 | 332 | | | SEC16-T14N-R09W |
| AMC 413888 | MPC 96 | 4861 | 333 | | | SEC16-T14N-R09W |
| AMC 413889 | MPC 97 | 4861 | 334 | | | SEC16-T14N-R09W |
| AMC 413890 | MPC 98 | 4861 | 335 | | | SEC16-T14N-R09W |
| AMC 413891 | MPC 99 | 4861 | 336 | | | SEC16-T14N-R09W |
| AMC 413892 | MPC 100 | 4861 | 337 | | | SEC16-T14N-R09W |
| AMC 413893 | MPC 101 | 4861 | 338 | | | SEC16-T14N-R09W |
| AMC 413894 | MPC 102 | 4861 | 339 | | | SEC16-T14N-R09W |
| AMC 413895 | MPC 103 | 4861 | 340 | | | SEC16-T14N-R09W |
| AMC 413896 | MPC 104 | 4861 | 341 | | | SEC16-T14N-R09W |
| AMC 413897 | MPC 105 | 4861 | 342 | | | SEC16-T14N-R09W |
| AMC 413898 | MPC 106 | 4861 | 343 | | | SEC16-T14N-R09W |
| AMC 413899 | MPC 107 | 4861 | 344 | | | SEC16-T14N-R09W |
| AMC 413900 | MPC 108 | 4861 | 345 | | | SEC16-T14N-R09W |
| AMC 413901 | MPC 109 | 4861 | 346 | | | SEC16-T14N-R09W |
| AMC 413902 | MPC 110 | 4861 | 347 | | | SEC16-T14N-R09W |
| AMC 413903 | MPC 111 | 4861 | 348 | | | SEC16-T14N-R09W |
| AMC 413904 | MPC 112 | 4861 | 349 | | | SEC16-T14N-R09W |
| AMC 413905 | MPC 113 | 4861 | 350 | | | SEC16-T14N-R09W |
| AMC 413906 | MPC 114 | 4861 | 351 | | | SEC16-T14N-R09W |
| AMC 413907 | MPC 115 | 4861 | 352 | | | SEC16-T14N-R09W |
| AMC 413908 | MPC 116 | 4861 | 353 | | | SEC16-T14N-R09W |
| AMC 413909 | MPC 117 | 4861 | 354 | | | SEC16-T14N-R09W |
| AMC 413910 | MPC 118 | 4861 | 355 | | | SEC16-T14N-R09W |
| AMC 413911 | MPC 119 | 4861 | 356 | | | SEC16-T14N-R09W |
| AMC 413912 | MPC 120 | 4861 | 357 | | | SEC16-T14N-R09W |
| AMC 413913 | MPC 121 | 4861 | 358 | | | SEC16-T14N-R09W |
| AMC 413914 | MPC 122 | 4861 | 359 | | | SEC16-T14N-R09W |
| AMC 413915 | MPC 123 | 4861 | 360 | | | SEC16-T14N-R09W |
| AMC 413916 | MPC 124 | 4861 | 361 | | | SEC16-T14N-R09W |
| AMC 413917 | MPC 125 | 4861 | 362 | | | SEC16-T14N-R09W |
| AMC 413918 | MPC 126 | 4861 | 363 | | | SEC16-T14N-R09W |

RECEIVED
 PHOENIX, ARIZONA
 1/3/2017

Date: 1/3/2017

(381)

EXHIBIT A

County: Yavapai

State: AZ

| BLM Serial # | Claim Name | Original Recording | | Amended Recording | | Location |
|--------------|--------------------|--------------------|--------|-------------------|--------|-------------------|
| | | Recording # | Page # | Recording # | Page # | |
| AMC 418739 7 | Cowboy Wash-16 | 4924 | 196 | | | SEC26-T14N-R09W |
| AMC 418740 | Cowboy Wash-17 | 4924 | 197 | | | SEC26-T14N-R09W |
| AMC 418741 J | Cowboy Wash-18 | 4924 | 198 | | | SEC26-T14N-R09W |
| AMC 418766 7 | Cowboy Wash-43 | 4924 | 223 | | | SEC26-T14N-R09W |
| AMC 418767 | Cowboy Wash-44 | 4924 | 224 | | | SEC26-T14N-R09W |
| AMC 418768 J | Cowboy Wash-45 | 4924 | 225 | | | SEC26-T14N-R09W |
| AMC 418824 7 | GAP-1 | 4924 | 97 | | | SEC09-T14N-R09W |
| AMC 418825 | GAP-2 | 4924 | 98 | | | SEC09-T14N-R09W |
| AMC 418826 | GAP-3 | 4924 | 99 | | | SEC09-T14N-R09W |
| AMC 418827 J | GAP-4 | 4924 | 100 | | | SEC09-T14N-R09W |
| AMC 418933 7 | Miller Mountain-26 | 4924 | 306 | | | SEC27-T14N-R09W |
| AMC 418934 | Miller Mountain-27 | 4924 | 307 | | | SEC27-T14N-R09W |
| AMC 418935 | Miller Mountain-28 | 4924 | 308 | | | SEC27-T14N-R09W |
| AMC 418936 | Miller Mountain-29 | 4924 | 309 | | | SEC27-T14N-R09W |
| AMC 418937 | Miller Mountain-30 | 4924 | 310 | | | SEC27-T14N-R09W |
| AMC 418938 | Miller Mountain-31 | 4924 | 311 | | | SEC27-T14N-R09W |
| AMC 418939 | Miller Mountain-32 | 4924 | 312 | | | SEC27-T14N-R09W |
| AMC 418940 | Miller Mountain-33 | 4924 | 313 | | | SEC27-T14N-R09W |
| AMC 418941 | Miller Mountain-34 | 4924 | 314 | | | SEC27-T14N-R09W |
| AMC 418942 J | Miller Mountain-35 | 4924 | 315 | | | SEC27-T14N-R09W |
| AMC 418963 7 | Miller Mountain-56 | 4924 | 336 | | | SEC27-T14N-R09W |
| AMC 418964 | Miller Mountain-57 | 4924 | 337 | | | SEC27-T14N-R09W |
| AMC 418965 | Miller Mountain-58 | 4924 | 338 | | | SEC27-T14N-R09W |
| AMC 418966 | Miller Mountain-59 | 4924 | 339 | | | SEC27-T14N-R09W |
| AMC 418967 J | Miller Mountain-60 | 4924 | 340 | | | SEC27-T14N-R09W |
| AMC 422704 7 | RPC-001 | 4951 | 109 | | | SEC30-T14.5N-R08W |
| AMC 422705 J | RPC-002 | 4951 | 110 | | | SEC30-T14.5N-R08W |
| AMC 422711 7 | RPC-008 | 4951 | 116 | | | SEC30-T14.5N-R08W |
| AMC 422712 | RPC-009 | 4951 | 117 | | | SEC30-T14.5N-R08W |
| AMC 422713 | RPC-010 | 4951 | 118 | | | SEC30-T14.5N-R08W |
| AMC 422714 J | RPC-011 | 4951 | 119 | | | SEC30-T14.5N-R08W |
| AMC 422720 7 | RPC-017 | 4951 | 125 | | | SEC30-T14.5N-R08W |
| AMC 422721 | RPC-018 | 4951 | 126 | | | SEC30-T14.5N-R08W |
| AMC 422722 | RPC-019 | 4951 | 127 | | | SEC30-T14.5N-R08W |
| AMC 422723 J | RPC-020 | 4951 | 128 | | | SEC30-T14.5N-R08W |
| AMC 422729 7 | RPC-026 | 4951 | 134 | | | SEC30-T14.5N-R08W |
| AMC 422730 | RPC-027 | 4951 | 135 | | | SEC30-T14.5N-R08W |
| AMC 422731 J | RPC-028 | 4951 | 136 | | | SEC30-T14.5N-R08W |

Date: 1/3/2017

(38)

RECEIVED
 PROSPECTING
 ARIZONA

EXHIBIT A

County: Yavapai

State: AZ

| BLM Serial # | Claim Name | Original Recording | | Amended Recording | | Location |
|--------------|------------|--------------------|--------|-------------------|--------|-------------------|
| | | Recording # | Page # | Recording # | Page # | |
| AMC 422732 | RPC-029 | 4951 | 137 | | | SEC30-T14.5N-R08W |
| AMC 422733 | RPC-030 | 4951 | 138 | | | SEC30-T14.5N-R08W |
| AMC 422737 | RPC-034 | 4951 | 142 | | | SEC30-T14.5N-R08W |
| AMC 422738 | RPC-035 | 4951 | 143 | | | SEC30-T14.5N-R08W |
| AMC 422739 | RPC-036 | 4951 | 144 | | | SEC30-T14.5N-R08W |
| AMC 422740 | PB-037 | 4951 | 145 | | | SEC23-T15N-R09W |
| AMC 422741 | PB-038 | 4951 | 146 | | | SEC23-T15N-R09W |
| AMC 422742 | PB-039 | 4951 | 147 | | | SEC23-T15N-R09W |
| AMC 422743 | PB-040 | 4951 | 148 | | | SEC23-T15N-R09W |
| AMC 422744 | PB-041 | 4951 | 149 | | | SEC23-T15N-R09W |
| AMC 422745 | PB-042 | 4951 | 150 | | | SEC23-T15N-R09W |
| AMC 422746 | PB-043 | 4951 | 151 | | | SEC23-T15N-R09W |
| AMC 422747 | PB-044 | 4951 | 152 | | | SEC23-T15N-R09W |
| AMC 422748 | PB-045 | 4951 | 153 | | | SEC23-T15N-R09W |
| AMC 422749 | PB-046 | 4951 | 154 | | | SEC23-T15N-R09W |
| AMC 422750 | PB-047 | 4951 | 155 | | | SEC23-T15N-R09W |
| AMC 422751 | PB-048 | 4951 | 156 | | | SEC23-T15N-R09W |
| AMC 422752 | PB-049 | 4951 | 157 | | | SEC23-T15N-R09W |
| AMC 422753 | PB-001 | 4951 | 158 | | | SEC24-T15N-R09W |
| AMC 422754 | PB-002 | 4951 | 159 | | | SEC24-T15N-R09W |
| AMC 422755 | PB-003 | 4951 | 160 | | | SEC24-T15N-R09W |
| AMC 422756 | PB-004 | 4951 | 161 | | | SEC24-T15N-R09W |
| AMC 422757 | PB-005 | 4951 | 162 | | | SEC24-T15N-R09W |
| AMC 422758 | PB-006 | 4951 | 163 | | | SEC24-T15N-R09W |
| AMC 422759 | PB-007 | 4951 | 164 | | | SEC24-T15N-R09W |
| AMC 422760 | PB-008 | 4951 | 165 | | | SEC24-T15N-R09W |
| AMC 422761 | PB-009 | 4951 | 166 | | | SEC24-T15N-R09W |
| AMC 422762 | PB-010 | 4951 | 167 | | | SEC24-T15N-R09W |
| AMC 422763 | PB-011 | 4951 | 168 | | | SEC24-T15N-R09W |
| AMC 422764 | PB-012 | 4951 | 169 | | | SEC24-T15N-R09W |
| AMC 422765 | PB-013 | 4951 | 170 | | | SEC24-T15N-R09W |
| AMC 422766 | PB-014 | 4951 | 171 | | | SEC24-T15N-R09W |
| AMC 422767 | PB-015 | 4951 | 172 | | | SEC24-T15N-R09W |
| AMC 422768 | PB-016 | 4951 | 173 | | | SEC24-T15N-R09W |
| AMC 422769 | PB-017 | 4951 | 174 | | | SEC24-T15N-R09W |
| AMC 422770 | PB-018 | 4951 | 175 | | | SEC24-T15N-R09W |
| AMC 422771 | PB-019 | 4951 | 176 | | | SEC24-T15N-R09W |
| AMC 422772 | PB-020 | 4951 | 177 | | | SEC24-T15N-R09W |

Date: 1/3/2017

(38)

RECEIVED
 DEPT. OF LAND & WATER
 TULSA, OKLAHOMA

EXHIBIT A

County: Yavapai

State: AZ

| BLM Serial # | Claim Name | Original Recording | | Amended Recording | | Location |
|--------------|------------|--------------------|--------|-------------------|--------|-----------------|
| | | Recording # | Page # | Recording # | Page # | |
| AMC 422773 | PB-021 | 4951 | 178 | | | SEC24-T15N-R09W |
| AMC 422774 | PB-022 | 4951 | 179 | | | SEC24-T15N-R09W |
| AMC 422775 | PB-023 | 4951 | 180 | | | SEC24-T15N-R09W |
| AMC 422776 | PB-024 | 4951 | 181 | | | SEC24-T15N-R09W |
| AMC 422777 | PB-025 | 4951 | 182 | | | SEC24-T15N-R09W |
| AMC 422778 | PB-026 | 4951 | 183 | | | SEC24-T15N-R09W |
| AMC 422779 | PB-027 | 4951 | 184 | | | SEC24-T15N-R09W |
| AMC 422780 | PB-028 | 4951 | 185 | | | SEC24-T15N-R09W |
| AMC 422781 | PB-029 | 4951 | 186 | | | SEC24-T15N-R09W |
| AMC 422782 | PB-030 | 4951 | 187 | | | SEC24-T15N-R09W |
| AMC 422783 | PB-031 | 4951 | 188 | | | SEC24-T15N-R09W |
| AMC 422784 | PB-032 | 4951 | 189 | | | SEC24-T15N-R09W |
| AMC 422785 | PB-033 | 4951 | 190 | | | SEC24-T15N-R09W |
| AMC 422786 | PB-034 | 4951 | 191 | | | SEC24-T15N-R09W |
| AMC 422787 | PB-035 | 4951 | 192 | | | SEC24-T15N-R09W |
| AMC 422788 | PB-036 | 4951 | 193 | | | SEC24-T15N-R09W |
| AMC 423218 | BULL-001 | 4960 | 17 | | | SEC08-T14N-R09W |
| AMC 423219 | BULL-002 | 4960 | 18 | | | SEC08-T14N-R09W |
| AMC 423220 | BULL-003 | 4960 | 19 | | | SEC08-T14N-R09W |
| AMC 423221 | BULL-004 | 4960 | 20 | | | SEC08-T14N-R09W |
| AMC 423222 | BULL-005 | 4960 | 21 | | | SEC08-T14N-R09W |
| AMC 423223 | BULL-006 | 4960 | 22 | | | SEC08-T14N-R09W |
| AMC 423224 | BULL-007 | 4960 | 23 | | | SEC08-T14N-R09W |
| AMC 423225 | BULL-008 | 4960 | 24 | | | SEC08-T14N-R09W |
| AMC 423226 | BULL-009 | 4960 | 25 | | | SEC08-T14N-R09W |
| AMC 423227 | BULL-010 | 4960 | 26 | | | SEC08-T14N-R09W |
| AMC 423228 | BULL-011 | 4960 | 27 | | | SEC08-T14N-R09W |
| AMC 423229 | BULL-012 | 4960 | 28 | | | SEC08-T14N-R09W |
| AMC 423230 | BULL-013 | 4960 | 29 | | | SEC08-T14N-R09W |
| AMC 423231 | BULL-014 | 4960 | 30 | | | SEC08-T14N-R09W |
| AMC 423232 | BULL-015 | 4960 | 31 | | | SEC08-T14N-R09W |
| AMC 423233 | BULL-016 | 4960 | 32 | | | SEC08-T14N-R09W |
| AMC 423234 | BULL-017 | 4960 | 33 | | | SEC08-T14N-R09W |
| AMC 423235 | BULL-018 | 4960 | 34 | | | SEC08-T14N-R09W |
| AMC 423236 | BULL-019 | 4960 | 35 | | | SEC08-T14N-R09W |
| AMC 423237 | BULL-020 | 4960 | 36 | | | SEC08-T14N-R09W |
| AMC 423238 | BULL-021 | 4960 | 37 | | | SEC08-T14N-R09W |
| AMC 423239 | BULL-022 | 4960 | 38 | | | SEC08-T14N-R09W |

Date: 1/3/2017

RECEIVED
BLM AZ STATE OFFICE

2017 AUG 22 A 10:58

RECEIVED
 BLM AZ STATE OFFICE
 PHOENIX, ARIZONA

EXHIBIT A

County: Yavapai

State: AZ

| <u>BLM Serial #</u> | <u>Claim Name</u> | <u>Original Recording</u> | | <u>Amended Recording</u> | | <u>Location</u> |
|---------------------|-------------------|---------------------------|---------------|--------------------------|---------------|-----------------|
| | | <u>Recording #</u> | <u>Page #</u> | <u>Recording #</u> | <u>Page #</u> | |
| AMC 423240 | BULL-023 | 4960 | 39 | | | SEC08-T14N-R09W |
| AMC 423241 | BULL-024 | 4960 | 40 | | | SEC08-T14N-R09W |
| AMC 423242 | BULL-025 | 4960 | 41 | | | SEC08-T14N-R09W |
| AMC 423243 | BULL-026 | 4960 | 42 | | | SEC08-T14N-R09W |
| AMC 423244 | BULL-027 | 4960 | 43 | | | SEC08-T14N-R09W |
| AMC 423245 | BULL-028 | 4960 | 44 | | | SEC17-T14N-R09W |
| AMC 423246 | BULL-029 | 4960 | 45 | | | SEC17-T14N-R09W |
| AMC 423247 | BULL-030 | 4960 | 46 | | | SEC17-T14N-R09W |
| AMC 423248 | BULL-031 | 4960 | 47 | | | SEC17-T14N-R09W |
| AMC 423249 | BULL-032 | 4960 | 48 | | | SEC17-T14N-R09W |
| AMC 423250 | BULL-033 | 4960 | 49 | | | SEC17-T14N-R09W |
| AMC 423251 | BULL-034 | 4960 | 50 | | | SEC17-T14N-R09W |
| AMC 423252 | BULL-035 | 4960 | 51 | | | SEC17-T14N-R09W |
| AMC 423253 | BULL-036 | 4960 | 52 | | | SEC17-T14N-R09W |
| AMC 423254 | BULL-037 | 4960 | 53 | | | SEC17-T14N-R09W |
| AMC 423255 | BULL-038 | 4960 | 54 | | | SEC17-T14N-R09W |
| AMC 423256 | BULL-039 | 4960 | 55 | | | SEC17-T14N-R09W |
| AMC 423257 | BULL-040 | 4960 | 56 | | | SEC17-T14N-R09W |
| AMC 423258 | BULL-041 | 4960 | 57 | | | SEC17-T14N-R09W |
| AMC 423259 | BULL-042 | 4960 | 58 | | | SEC17-T14N-R09W |
| AMC 423260 | BULL-043 | 4960 | 59 | | | SEC17-T14N-R09W |
| AMC 423261 | BULL-044 | 4960 | 60 | | | SEC17-T14N-R09W |
| AMC 423262 | BULL-045 | 4960 | 61 | | | SEC17-T14N-R09W |
| AMC 423263 | BULL-046 | 4960 | 62 | | | SEC17-T14N-R09W |
| AMC 423264 | BULL-047 | 4960 | 63 | | | SEC17-T14N-R09W |
| AMC 423265 | BULL-048 | 4960 | 64 | | | SEC17-T14N-R09W |
| AMC 423266 | BULL-049 | 4960 | 65 | | | SEC17-T14N-R09W |
| AMC 423267 | BULL-050 | 4960 | 66 | | | SEC17-T14N-R09W |
| AMC 423268 | BULL-051 | 4960 | 67 | | | SEC17-T14N-R09W |
| AMC 423269 | BULL-052 | 4960 | 68 | | | SEC17-T14N-R09W |
| AMC 423270 | BULL-053 | 4960 | 69 | | | SEC17-T14N-R09W |
| AMC 423271 | BULL-054 | 4960 | 70 | | | SEC17-T14N-R09W |
| AMC 423272 | BULL-055 | 4960 | 71 | | | SEC17-T14N-R09W |
| AMC 423273 | BULL-056 | 4960 | 72 | | | SEC17-T14N-R09W |
| AMC 423274 | BULL-057 | 4960 | 73 | | | SEC17-T14N-R09W |
| AMC 423275 | BULL-058 | 4960 | 74 | | | SEC17-T14N-R09W |
| AMC 423276 | BULL-059 | 4960 | 75 | | | SEC17-T14N-R09W |
| AMC 423277 | BULL-060 | 4960 | 76 | | | SEC17-T14N-R09W |

Date: 1/3/2017

(38)

RECEIVED
 BUREAU OF LAND MANAGEMENT
 PHOENIX REGION
 JAN 10 2017

EXHIBIT A

County: Yavapai

State: AZ

| BLM Serial # | Claim Name | Original Recording | | Amended Recording | | Location |
|--------------|------------|--------------------|--------|-------------------|--------|-----------------|
| | | Recording # | Page # | Recording # | Page # | |
| AMC 423278 | BULL-061 | 4960 | 77 | | | SEC17-T14N-R09W |
| AMC 423279 | BULL-062 | 4960 | 78 | | | SEC17-T14N-R09W |
| AMC 423280 | BULL-063 | 4960 | 79 | | | SEC17-T14N-R09W |
| AMC 423281 | BULL-064 | 4960 | 80 | | | SEC17-T14N-R09W |
| AMC 423282 | BULL-065 | 4960 | 81 | | | SEC17-T14N-R09W |
| AMC 423283 | BULL-066 | 4960 | 82 | | | SEC17-T14N-R09W |
| AMC 423284 | BULL-067 | 4960 | 83 | | | SEC17-T14N-R09W |
| AMC 423285 | BULL-068 | 4960 | 84 | | | SEC17-T14N-R09W |
| AMC 423286 | BULL-069 | 4960 | 85 | | | SEC17-T14N-R09W |
| AMC 423287 | BULL-070 | 4960 | 86 | | | SEC17-T14N-R09W |
| AMC 423288 | BULL-071 | 4960 | 87 | | | SEC17-T14N-R09W |
| AMC 423289 | BULL-072 | 4960 | 88 | | | SEC17-T14N-R09W |
| AMC 423290 | BULL-073 | 4960 | 89 | | | SEC17-T14N-R09W |
| AMC 423291 | BULL-074 | 4960 | 90 | | | SEC17-T14N-R09W |
| AMC 423292 | BULL-075 | 4960 | 91 | | | SEC17-T14N-R09W |
| AMC 423293 | BULL-076 | 4960 | 92 | | | SEC17-T14N-R09W |
| AMC 423294 | BULL-077 | 4960 | 93 | | | SEC17-T14N-R09W |
| AMC 423295 | BULL-078 | 4960 | 94 | | | SEC17-T14N-R09W |
| AMC 423296 | BULL-079 | 4960 | 95 | | | SEC17-T14N-R09W |
| AMC 423297 | BULL-080 | 4960 | 96 | | | SEC17-T14N-R09W |
| AMC 423298 | BULL-081 | 4960 | 97 | | | SEC17-T14N-R09W |
| AMC 423299 | BULL-082 | 4960 | 98 | | | SEC17-T14N-R09W |
| AMC 423300 | BULL-083 | 4960 | 99 | | | SEC17-T14N-R09W |
| AMC 423301 | BULL-084 | 4960 | 100 | | | SEC17-T14N-R09W |
| AMC 423302 | BULL-085 | 4960 | 101 | | | SEC17-T14N-R09W |
| AMC 423303 | BULL-086 | 4960 | 102 | | | SEC17-T14N-R09W |
| AMC 423304 | BULL-087 | 4960 | 103 | | | SEC17-T14N-R09W |
| AMC 423305 | BULL-088 | 4960 | 104 | | | SEC17-T14N-R09W |
| AMC 423306 | BULL-089 | 4960 | 105 | | | SEC17-T14N-R09W |
| AMC 423307 | BULL-090 | 4960 | 106 | | | SEC17-T14N-R09W |
| AMC 423308 | BULL-091 | 4960 | 107 | | | SEC17-T14N-R09W |
| AMC 423309 | BULL-092 | 4960 | 108 | | | SEC17-T14N-R09W |
| AMC 423310 | BULL-093 | 4960 | 109 | | | SEC17-T14N-R09W |
| AMC 423311 | BULL-094 | 4960 | 110 | | | SEC17-T14N-R09W |
| AMC 423312 | BULL-095 | 4960 | 111 | | | SEC17-T14N-R09W |
| AMC 423313 | STEP-001 | 4960 | 112 | | | SEC07-T14N-R09W |
| AMC 423314 | STEP-002 | 4960 | 113 | | | SEC07-T14N-R09W |
| AMC 423315 | STEP-003 | 4960 | 114 | | | SEC07-T14N-R09W |

RECEIVED
 PHOENIX, ARIZONA
 APR 11 2017

Date: 1/3/2017

(38)

Page 25

EXHIBIT A

County: Yavapai

State: AZ

| BLM Serial # | Claim Name | Original Recording | | Amended Recording | | Location |
|--------------|------------|--------------------|--------|-------------------|--------|-----------------|
| | | Recording # | Page # | Recording # | Page # | |
| AMC 423316 | STEP-004 | 4960 | 115 | | | SEC07-T14N-R09W |
| AMC 423317 | STEP-005 | 4960 | 116 | | | SEC07-T14N-R09W |
| AMC 423318 | STEP-006 | 4960 | 117 | | | SEC07-T14N-R09W |
| AMC 423319 | STEP-007 | 4960 | 118 | | | SEC07-T14N-R09W |
| AMC 423320 | STEP-008 | 4960 | 119 | | | SEC07-T14N-R09W |
| AMC 423321 | STEP-009 | 4960 | 120 | | | SEC07-T14N-R09W |
| AMC 423322 | STEP-010 | 4960 | 121 | | | SEC07-T14N-R09W |
| AMC 423323 | STEP-011 | 4960 | 122 | | | SEC08-T14N-R09W |
| AMC 423324 | STEP-012 | 4960 | 123 | | | SEC08-T14N-R09W |
| AMC 423325 | STEP-013 | 4960 | 124 | | | SEC08-T14N-R09W |
| AMC 423326 | STEP-014 | 4960 | 125 | | | SEC08-T14N-R09W |
| AMC 423327 | STEP-015 | 4960 | 126 | | | SEC08-T14N-R09W |
| AMC 423328 | STEP-016 | 4960 | 127 | | | SEC08-T14N-R09W |
| AMC 423329 | STEP-017 | 4960 | 128 | | | SEC08-T14N-R09W |
| AMC 423330 | STEP-018 | 4960 | 129 | | | SEC08-T14N-R09W |
| AMC 423331 | STEP-019 | 4960 | 130 | | | SEC08-T14N-R09W |
| AMC 423332 | STEP-020 | 4960 | 131 | | | SEC08-T14N-R09W |
| AMC 423333 | STEP-021 | 4960 | 132 | | | SEC08-T14N-R09W |
| AMC 423334 | STEP-022 | 4960 | 133 | | | SEC08-T14N-R09W |
| AMC 423335 | STEP-023 | 4960 | 134 | | | SEC08-T14N-R09W |
| AMC 423336 | STEP-024 | 4960 | 135 | | | SEC08-T14N-R09W |
| AMC 423337 | STEP-025 | 4960 | 136 | | | SEC08-T14N-R09W |
| AMC 423338 | STEP-026 | 4960 | 137 | | | SEC08-T14N-R09W |
| AMC 423339 | STEP-027 | 4960 | 138 | | | SEC17-T14N-R09W |
| AMC 423340 | STEP-028 | 4960 | 139 | | | SEC17-T14N-R09W |
| AMC 423341 | STEP-029 | 4960 | 140 | | | SEC17-T14N-R09W |
| AMC 423342 | STEP-030 | 4960 | 141 | | | SEC17-T14N-R09W |
| AMC 423343 | STEP-031 | 4960 | 142 | | | SEC17-T14N-R09W |
| AMC 423344 | STEP-032 | 4960 | 143 | | | SEC17-T14N-R09W |
| AMC 423345 | STEP-033 | 4960 | 144 | | | SEC08-T14N-R09W |
| AMC 423346 | STEP-034 | 4960 | 145 | | | SEC08-T14N-R09W |
| AMC 423347 | STEP-035 | 4960 | 146 | | | SEC08-T14N-R09W |
| AMC 423348 | STEP-036 | 4960 | 147 | | | SEC08-T14N-R09W |
| AMC 423349 | STEP-037 | 4960 | 148 | | | SEC08-T14N-R09W |
| AMC 423350 | STEP-038 | 4960 | 149 | | | SEC08-T14N-R09W |
| AMC 423351 | STEP-039 | 4960 | 150 | | | SEC17-T14N-R09W |
| AMC 423352 | STEP-040 | 4960 | 151 | | | SEC17-T14N-R09W |
| AMC 423353 | STEP-041 | 4960 | 152 | | | SEC17-T14N-R09W |

Date: 1/3/2017

(38)

RECEIVED
 COUNTY CLERK
 YAVAPAI COUNTY
 JAN 17 2017

EXHIBIT A

County: Yavapai

State: AZ

| <u>BLM Serial #</u> | <u>Claim Name</u> | <u>Original Recording</u> | | <u>Amended Recording</u> | | <u>Location</u> |
|---------------------|-------------------|---------------------------|---------------|--------------------------|---------------|-----------------|
| | | <u>Recording #</u> | <u>Page #</u> | <u>Recording #</u> | <u>Page #</u> | |
| AMC 423354 | STEP-042 | 4960 | 153 | | | SEC17-T14N-R09W |
| AMC 423355 | STEP-043 | 4960 | 154 | | | SEC17-T14N-R09W |
| AMC 423356 | STEP-044 | 4960 | 155 | | | SEC17-T14N-R09W |
| AMC 423357 | STEP-045 | 4960 | 156 | | | SEC08-T14N-R09W |
| AMC 423358 | STEP-046 | 4960 | 157 | | | SEC08-T14N-R09W |
| AMC 423359 | STEP-047 | 4960 | 158 | | | SEC08-T14N-R09W |
| AMC 423360 | STEP-048 | 4960 | 159 | | | SEC08-T14N-R09W |
| AMC 423361 | STEP-049 | 4960 | 160 | | | SEC08-T14N-R09W |
| AMC 423362 | STEP-050 | 4960 | 161 | | | SEC08-T14N-R09W |
| AMC 423363 | STEP-051 | 4960 | 162 | | | SEC17-T14N-R09W |
| AMC 423364 | STEP-052 | 4960 | 163 | | | SEC17-T14N-R09W |
| AMC 423365 | STEP-053 | 4960 | 164 | | | SEC17-T14N-R09W |
| AMC 423366 | STEP-054 | 4960 | 165 | | | SEC17-T14N-R09W |
| AMC 423367 | STEP-055 | 4960 | 166 | | | SEC17-T14N-R09W |
| AMC 423368 | STEP-056 | 4960 | 167 | | | SEC17-T14N-R09W |
| AMC 423369 | STEP-057 | 4960 | 168 | | | SEC17-T14N-R09W |
| AMC 423370 | STEP-058 | 4960 | 169 | | | SEC17-T14N-R09W |
| AMC 423371 | STEP-059 | 4960 | 170 | | | SEC17-T14N-R09W |
| AMC 423372 | STEP-060 | 4960 | 171 | | | SEC17-T14N-R09W |
| AMC 423373 | STEP-061 | 4960 | 172 | | | SEC17-T14N-R09W |
| AMC 425400 | OSL-001 | 4995 | 454 | | | SEC35-T15N-R09W |
| AMC 425401 | OSL-002 | 4995 | 455 | | | SEC35-T15N-R09W |
| AMC 425402 | OSL-003 | 4995 | 456 | | | SEC35-T15N-R09W |
| AMC 425403 | OSL-004 | 4995 | 457 | | | SEC35-T15N-R09W |
| AMC 425404 | OSL-005 | 4995 | 458 | | | SEC35-T15N-R09W |
| AMC 425405 | OSL-006 | 4995 | 459 | | | SEC35-T15N-R09W |
| AMC 425406 | OSL-007 | 4995 | 460 | | | SEC35-T15N-R09W |
| AMC 425407 | OSL-008 | 4995 | 461 | | | SEC35-T15N-R09W |
| AMC 425408 | OSL-009 | 4995 | 462 | | | SEC35-T15N-R09W |
| AMC 425409 | OSL-010 | 4995 | 463 | | | SEC02-T14N-R09W |
| AMC 425410 | OSL-011 | 4995 | 464 | | | SEC02-T14N-R09W |
| AMC 425411 | OSL-012 | 4995 | 465 | | | SEC02-T14N-R09W |
| AMC 425412 | OSL-013 | 4995 | 466 | | | SEC02-T14N-R09W |
| AMC 425413 | OSL-014 | 4995 | 467 | | | SEC02-T14N-R02W |
| AMC 425414 | OSL-015 | 4995 | 468 | | | SEC02-T14N-R09W |
| AMC 425415 | OSL-016 | 4995 | 469 | | | SEC02-T14N-R02W |
| AMC 425416 | OSL-017 | 4995 | 470 | | | SEC02-T14N-R09W |
| AMC 425417 | OSL-018 | 4995 | 471 | | | SEC02-T14N-R09W |

RECEIVED
 DEPARTMENT OF REVENUE
 PHOENIX, ARIZONA

EXHIBIT A

County: Yavapai

State: AZ

| <u>BLM Serial #</u> | <u>Claim Name</u> | <u>Original Recording</u> | | <u>Amended Recording</u> | | <u>Location</u> |
|---------------------|-------------------|---------------------------|---------------|--------------------------|---------------|-----------------|
| | | <u>Recording #</u> | <u>Page #</u> | <u>Recording #</u> | <u>Page #</u> | |
| AMC 425418 | OSL-019 | 4995 | 472 | | | SEC02-T14N-R09W |
| AMC 425419 | OSL-020 | 4995 | 473 | | | SEC02-T14N-R09W |
| AMC 425420 | OSL-021 | 4995 | 474 | | | SEC02-T14N-R09W |
| AMC 425421 | OSL-022 | 4995 | 475 | | | SEC35-T15N-R09W |
| AMC 425422 | OSL-023 | 4995 | 476 | | | SEC35-T15N-R09W |
| AMC 425423 | OSL-024 | 4995 | 477 | | | SEC35-T15N-R09W |
| AMC 425424 | OSL-025 | 4995 | 478 | | | SEC35-T15N-R09W |
| AMC 425425 | OSL-026 | 4995 | 479 | | | SEC35-T15N-R09W |
| AMC 425426 | OSL-027 | 4995 | 480 | | | SEC35-T15N-R09W |
| AMC 425427 | OSL-028 | 4995 | 481 | | | SEC35-T15N-R09W |
| AMC 425428 | OSL-029 | 4995 | 482 | | | SEC35-T15N-R09W |
| AMC 425429 | OSL-030 | 4995 | 483 | | | SEC35-T15N-R09W |
| AMC 425430 | OSL-031 | 4995 | 484 | | | SEC35-T15N-R09W |
| AMC 425431 | OSL-032 | 4995 | 485 | | | SEC35-T15N-R09W |
| AMC 425432 | OSL-033 | 4995 | 486 | | | SEC35-T15N-R09W |
| AMC 425433 | OSL-034 | 4995 | 487 | | | SEC35-T15N-R09W |
| AMC 425434 | OSL-035 | 4995 | 488 | | | SEC35-T15N-R09W |
| AMC 425435 | OSL-036 | 4995 | 489 | | | SEC35-T15N-R09W |
| AMC 425436 | OSL-037 | 4995 | 490 | | | SEC35-T15N-R09W |
| AMC 425437 | OSL-038 | 4995 | 491 | | | SEC35-T15N-R09W |
| AMC 425438 | OSL-039 | 4995 | 492 | | | SEC35-T15N-R09W |
| AMC 425439 | OSL-040 | 4995 | 493 | | | SEC02-T14N-R09W |
| AMC 425440 | OSL-041 | 4995 | 494 | | | SEC02-T14N-R09W |
| AMC 425441 | OSL-042 | 4995 | 495 | | | SEC02-T14N-R09W |
| AMC 425442 | OSL-043 | 4995 | 496 | | | SEC02-T14N-R09W |
| AMC 425443 | OSL-044 | 4995 | 497 | | | SEC02-T14N-R09W |
| AMC 425444 | OSL-045 | 4995 | 498 | | | SEC02-T14N-R09W |
| AMC 425445 | OSL-046 | 4995 | 499 | | | SEC02-T14N-R09W |
| AMC 425446 | OSL-047 | 4995 | 500 | | | SEC02-T14N-R09W |
| AMC 425447 | OSL-048 | 4995 | 501 | | | SEC02-T14N-R09W |
| AMC 425448 | OSL-049 | 4995 | 502 | | | SEC02-T14N-R09W |
| AMC 425449 | OSL-050 | 4995 | 503 | | | SEC02-T14N-R09W |
| AMC 425450 | OSL-051 | 4995 | 504 | | | SEC02-T14N-R09W |
| AMC 425451 | OSL-052 | 4995 | 505 | | | SEC02-T14N-R09W |
| AMC 425452 | OSL-053 | 4995 | 506 | | | SEC02-T14N-R09W |
| AMC 425453 | OSL-054 | 4995 | 507 | | | SEC02-T14N-R09W |
| AMC 425454 | OSL-055 | 4995 | 508 | | | SEC02-T14N-R09W |
| AMC 425455 | OSL-056 | 4995 | 509 | | | SEC35-T15N-R09W |

Date: 1/3/2017

(38)

RECEIVED
 PHOENIX, ARIZONA
 2/17/17
 DEPARTMENT OF
 LAND AND WATER
 MANAGEMENT

EXHIBIT A

County: Yavapai

State: AZ

| <u>BLM Serial #</u> | <u>Claim Name</u> | <u>Original Recording</u> | | <u>Amended Recording</u> | | <u>Location</u> |
|---------------------|-------------------|---------------------------|---------------|--------------------------|---------------|-------------------|
| | | <u>Recording #</u> | <u>Page #</u> | <u>Recording #</u> | <u>Page #</u> | |
| AMC 425456 7 | OSL-057 | 4995 | 510 | | | SEC35-T15N-R09W |
| AMC 425457 | OSL-058 | 4995 | 511 | | | SEC35-T15N-R09W |
| AMC 425458 | OSL-059 | 4995 | 512 | | | SEC35-T15N-R09W |
| AMC 425459 | OSL-060 | 4995 | 513 | | | SEC35-T15N-R09W |
| AMC 425460 | OSL-061 | 4995 | 514 | | | SEC35-T15N-R09W |
| AMC 425461 | OSL-062 | 4995 | 515 | | | SEC35-T15N-R09W |
| AMC 425462 | OSL-063 | 4995 | 516 | | | SEC35-T15N-R09W |
| AMC 425463 | OSL-064 | 4995 | 517 | | | SEC35-T15N-R09W |
| AMC 425464 | OSL-065 | 4995 | 518 | | | SEC01-T14N-R09W |
| AMC 425465 | OSL-066 | 4995 | 519 | | | SEC01-T14N-R09W |
| AMC 425466 | OSL-067 | 4995 | 520 | | | SEC01-T14N-R09W |
| AMC 425467 | OSL-068 | 4995 | 521 | | | SEC01-T14N-R09W |
| AMC 425468 | OSL-069 | 4995 | 522 | | | SEC01-T14N-R09W |
| AMC 425469 | OSL-070 | 4995 | 523 | | | SEC01-T14N-R09W |
| AMC 425470 | OSL-071 | 4995 | 524 | | | SEC01-T14N-R09W |
| AMC 425471 | OSL-072 | 4995 | 525 | | | SEC01-T14N-R09W |
| AMC 425472 | OSL-073 | 4995 | 526 | | | SEC01-T14N-R09W |
| AMC 425473 J | OSL-074 | 4995 | 527 | | | SEC01-T14N-R09W |
| AMC 425474 7 | OSM-001 | 4995 | 528 | | | SEC10-T14N-R09W |
| AMC 425475 | OSM-002 | 4995 | 529 | | | SEC10-T14N-R09W |
| AMC 425476 | OSM-003 | 4995 | 530 | | | SEC10-T14N-R09W |
| AMC 425477 | OSM-004 | 4995 | 531 | | | SEC10-T14N-R09W |
| AMC 425478 J | OSM-005 | 4995 | 532 | | | SEC10-T14N-R09W |
| AMC 429339 7 | SKUNK-1 | 2014-0043084 | | | | SEC30-T14N-R09W |
| AMC 429340 | SKUNK-2 | 2014-0043085 | | | | SEC30-T14N-R09W |
| AMC 429341 | SKUNK-3 | 2014-0043086 | | | | SEC30-T14N-R09W |
| AMC 429342 | SKUNK-4 | 2014-0043087 | | | | SEC30-T14N-R09W |
| AMC 429343 | SKUNK-5 | 2014-0043088 | | | | SEC30-T14N-R09W |
| AMC 429344 J | SKUNK-6 | 2014-0043089 | | | | SEC30-T14N-R09W |
| AMC 435511 7 | NM-001 | 2015-0055592 | | | | SEC30-T14.5N-R08W |
| AMC 435512 | NM-002 | 2015-0055593 | | | | SEC30-T14.5N-R08W |
| AMC 435513 | NM-003 | 2015-0055594 | | | | SEC30-T14.5N-R08W |
| AMC 435514 | NM-004 | 2015-0055595 | | | | SEC30-T14.5N-R08W |
| AMC 435515 | NM-005 | 2015-0055596 | | | | SEC30-T14.5N-R08W |
| AMC 435516 | NM-006 | 2015-0055597 | | | | SEC30-T14.5N-R08W |
| AMC 435517 | NM-007 | 2015-0055598 | | | | SEC30-T14.5N-R08W |
| AMC 435518 | NM-008 | 2015-0055599 | | | | SEC30-T14.5N-R08W |
| AMC 435519 J | NM-009 | 2015-0055600 | | | | SEC30-T14.5N-R08W |

RECEIVED
 PHOENIX, ARIZONA

Date: 1/3/2017

(38)

EXHIBIT A

County: Yavapai

State: AZ

| <u>BLM Serial #</u> | <u>Claim Name</u> | <u>Original Recording</u> | | <u>Amended Recording</u> | | <u>Location</u> |
|----------------------|--------------------------|---------------------------|---------------|--------------------------|---------------|-------------------|
| | | <u>Recording #</u> | <u>Page #</u> | <u>Recording #</u> | <u>Page #</u> | |
| AMC 435520 | NM-010 | 2015-0055601 | | | | SEC30-T14.5N-R08W |
| AMC 435521 | NM-011 | 2015-0055602 | | | | SEC30-T14.5N-R08W |
| AMC 435522 | NM-012 | 2015-0055603 | | | | SEC30-T14.5N-R08W |
| AMC 435523 | NM-013 | 2015-0055604 | | | | SEC30-T14.5N-R08W |
| AMC 435524 | NM-014 | 2015-0055605 | | | | SEC30-T14.5N-R08W |
| AMC 435525 | NM-015 | 2015-0055606 | | | | SEC30-T14.5N-R08W |
| AMC 435526 | NM-016 | 2015-0055607 | | | | SEC30-T14.5N-R08W |
| AMC 435527 | NM-017 | 2015-0055608 | | | | SEC30-T14.5N-R08W |
| AMC 435528 | NM-018 | 2015-0055609 | | | | SEC30-T14.5N-R08W |
| No. Of Claims | 1105 (9) 1067 | | | | | |

RECEIVED
 BLM AZ STATE OFFICE
 2017 AUG 14 P 12:04
 PHOENIX, ARIZONA



Freeport-McMoRan Inc.
333 North Central Ave
Phoenix AZ 85004

For inquiries, contact us via e-mail:
AP@FMI.com<mailto:AP@FMI.com> Self-service
website: http://partners.fmi.com



0968

0000 0000082 00000000 003 007 00079 INS: 0 0

US DEPT OF THE INTERIOR
BUREAU OF LAND MANAGEMENT
1 N CENTRAL AVE STE 800
PHOENIX AZ 85004-4427

| INVOICE NUMBER | INVOICE DATE | PURCHASE ORDER | COMPANY | GROSS AMOUNT | DISCOUNT | NET AMOUNT |
|---|--------------|----------------|-------------------------------|--------------|----------|------------|
| 08092017DK BLM MAINT FEE 1105 CLAIMS | 08/09/17 | | FREEMPORT MINERALS CORPORA | 171,275.00 | 0.00 | 171,275.00 |
| Check Number | Date | Vendor Number | Name | Total Amount | | |
| 0000881799 | 08/10/17 | 0000800298 | US DEPT OF THE INTERIOR | \$171,275.00 | | |

RECEIVED
BLM AZ STATE OFFICE
2017 AUG 14 P 12:02
PHOENIX, ARIZONA

United States Department of the Interior
Bureau of Land Management
 DIV OF LANDS, MINRLS & ENERGY
 ONE N CENTRAL AVE
 PHOENIX, AZ 85004 -4427
 Phone: 602-417-9200

Receipt

No: 3935620

| | |
|--|--|
| Transaction #: 4045227 | |
| Date of Transaction: 08/14/2017 | |
| CUSTOMER: | |
| FREEPORT MCMORAN INC 333 N CENTRAL AVE PHOENIX, AZ 85004-2121 US | |

| LINE # | QTY | DESCRIPTION | REMARKS | UNIT PRICE | TOTAL |
|---------------|------|---|-----------------|------------|---------------------|
| 1 | 1.00 | LOCATABLE MINERALS / MINING CLAIMS- NOT NEW-UNADJUD, ONE AUTH NO. ONLY / MINING CLAIM MONEY RECEIVED CASES: AMC31840/\$171275.00 | 2018 MAINT/1105 | - n/a - | 171275.00 |
| TOTAL: | | | | | \$171,275.00 |

| PAYMENT INFORMATION | | | |
|---------------------|-----------|---|----------------------|
| 1 | AMOUNT: | 171275.00 | POSTMARKED: N/A |
| | TYPE: | CHECK | RECEIVED: 08/14/2017 |
| | CHECK NO: | 0000881799 | |
| | NAME: | FREEPORT MCMORAN INC 333 N CENTRAL AVE PHOENIX AZ 85004-2121 US | |

| |
|---------|
| REMARKS |
| |

This receipt was generated by the automated BLM Collections and Billing System and is a paper representation of a portion of the official electronic record contained therein.

EXHIBIT A

County: Yavapai

State: AZ

| BLM Serial # | Claim Name | Original Recording | | Amended Recording | | Location |
|--------------|------------|--------------------|--------|-------------------|--------|-----------------|
| | | Recording # | Page # | Recording # | Page # | |
| AMC 031840 | RS 129 | 1185 | 243 | | | SEC34-T15N-R10W |
| AMC 031841 | RS 130 | 1185 | 245 | | | SEC34-T15N-R10W |
| AMC 031842 | RS 131 | 1185 | 247 | | | SEC34-T15N-R10W |
| AMC 031843 | RS 132 | 1185 | 249 | | | SEC34-T15N-R10W |
| AMC 031844 | RS 133 | 1185 | 251 | | | SEC34-T15N-R10W |
| AMC 031845 | RS 134 | 1185 | 253 | | | SEC34-T15N-R10W |
| AMC 031846 | RS 135 | 1185 | 255 | | | SEC34-T15N-R10W |
| AMC 031847 | RS 136 | 1185 | 257 | | | SEC34-T15N-R10W |
| AMC 031856 | RS 145 | 1185 | 275 | | | SEC34-T15N-R10W |
| AMC 031857 | RS 146 | 1185 | 277 | | | SEC34-T15N-R10W |
| AMC 031858 | RS 147 | 1185 | 279 | | | SEC34-T15N-R10W |
| AMC 031859 | RS 148 | 1185 | 281 | | | SEC34-T15N-R10W |
| AMC 031860 | RS 149 | 1185 | 283 | | | SEC34-T15N-R10W |
| AMC 031861 | RS 150 | 1185 | 285 | | | SEC34-T15N-R10W |
| AMC 031862 | RS 151 | 1185 | 287 | | | SEC34-T15N-R10W |
| AMC 031863 | RS 152 | 1185 | 289 | | | SEC34-T15N-R10W |
| AMC 031872 | RS 165 | 1185 | 307 | | | SEC34-T15N-R10W |
| AMC 031873 | RS 166 | 1185 | 309 | | | SEC34-T15N-R10W |
| AMC 031874 | RS 167 | 1185 | 311 | | | SEC34-T15N-R10W |
| AMC 031875 | RS 168 | 1185 | 313 | | | SEC34-T15N-R10W |
| AMC 031884 | RS 181 | 1185 | 331 | | | SEC34-T15N-R10W |
| AMC 031885 | RS 182 | 1185 | 333 | | | SEC34-T15N-R10W |
| AMC 031886 | RS 183 | 1185 | 335 | | | SEC34-T15N-R10W |
| AMC 031887 | RS 184 | 1185 | 337 | | | SEC34-T15N-R10W |
| AMC 031896 | RS 197 | 1185 | 355 | | | SEC34-T15N-R10W |
| AMC 031897 | RS 198 | 1185 | 357 | | | SEC34-T15N-R10W |
| AMC 031898 | RS 199 | 1185 | 359 | | | SEC34-T15N-R10W |
| AMC 031899 | RS 200 | 1185 | 361 | | | SEC34-T15N-R10W |
| AMC 031900 | RS 213 | 1185 | 363 | | | SEC34-T15N-R10W |
| AMC 031901 | RS 214 | 1185 | 365 | | | SEC34-T15N-R10W |
| AMC 031902 | RS 215 | 1185 | 367 | | | SEC34-T15N-R10W |
| AMC 031903 | RS 216 | 1185 | 369 | | | SEC34-T15N-R10W |
| AMC 038690 | DEER NO. 3 | 580 | 730 | | | SEC12-T14N-R10W |
| AMC 038691 | DEER NO 4 | 580 | 731 | | | SEC12-T14N-R10W |
| AMC 038692 | DEER NO 5 | 580 | 732 | | | SEC12-T14N-R10W |
| AMC 038693 | DEER NO 6 | 580 | 733 | | | SEC12-T14N-R10W |
| AMC 038694 | DEER NO 7A | 1202 | 282 | | | SEC12-T14N-R10W |
| AMC 038695 | DEER NO 8A | 1202 | 284 | | | SEC12-T14N-R10W |

Date 3/29/2016

Page 1

PHOENIX, ARIZONA

2016 AUG 12 P 3:45

RECEIVED
BLM AZ STATE OFFICE

EXHIBIT A

County: Yavapai

State: AZ

| BLM Serial # | Claim Name | Original Recording | | Amended Recording | | Location |
|--------------|---------------------------|--------------------|--------|-------------------|--------|-----------------|
| | | Recording # | Page # | Recording # | Page # | |
| AMC 038696 | DEER NO 9 | 580 | 881 | | | SEC12-T14N-R10W |
| AMC 038708 | DEER # 21 | 669 | 962 | | | SEC12-T14N-R10W |
| AMC 038709 | DEER # 22 | 669 | 963 | | | SEC12-T14N-R10W |
| AMC 038710 | DEER # 23 | 669 | 964 | | | SEC12-T14N-R10W |
| AMC 038711 | DEER # 24 | 669 | 965 | | | SEC12-T14N-R10W |
| AMC 038712 | DEER # 25 | 669 | 966 | | | SEC12-T14N-R10W |
| AMC 038713 | DEER # 26 | 669 | 967 | | | SEC12-T14N-R10W |
| AMC 038714 | DEER # 27 | 669 | 968 | | | SEC12-T14N-R10W |
| AMC 038715 | DEER # 28 | 669 | 969 | | | SEC13-T14N-R10W |
| AMC 038716 | DEER # 29 | 669 | 970 | | | SEC13-T14N-R10W |
| AMC 038717 | DEER # 30 | 669 | 971 | | | SEC12-T14N-R10W |
| AMC 038718 | DEER # 31 | 669 | 972 | | | SEC12-T14N-R10W |
| AMC 038719 | DEER # 32 | 669 | 973 | | | SEC12-T14N-R10W |
| AMC 038720 | DEER # 33 | 669 | 974 | | | SEC12-T14N-R10W |
| AMC 038721 | DEER # 34 | 669 | 975 | | | SEC13-T14N-R10W |
| AMC 038722 | DEER # 35 | 669 | 976 | | | SEC13-T14N-R10W |
| AMC 038723 | DEER # 36 | 669 | 977 | | | SEC13-T14N-R10W |
| AMC 038724 | DEER # 37 | 669 | 978 | | | SEC13-T14N-R10W |
| AMC 038725 | DEER # 38 | 669 | 979 | | | SEC12-T14N-R10W |
| AMC 038726 | DEER # 39 | 669 | 980 | | | SEC12-T14N-R10W |
| AMC 038727 | DEER # 40 | 669 | 981 | | | SEC12-T14N-R10W |
| AMC 038728 | DEER # 41 | 669 | 982 | | | SEC12-T14N-R10W |
| AMC 038729 | DEER # 42 | 669 | 983 | | | SEC13-T14N-R10W |
| AMC 038730 | DEER # 43 | 669 | 984 | | | SEC13-T14N-R10W |
| AMC 038731 | DEER # 44 | 669 | 985 | | | SEC13-T14N-R10W |
| AMC 038732 | DEER # 45 | 669 | 986 | | | SEC13-T14N-R10W |
| AMC 038733 | DEER # 46 | 669 | 987 | | | SEC13-T14N-R10W |
| AMC 038734 | DEER # 47 | 669 | 988 | | | SEC13-T14N-R10W |
| AMC 038735 | DEER # 48 | 669 | 989 | | | SEC11-T14N-R10W |
| AMC 038736 | DEER # 49 | 669 | 990 | | | SEC11-T14N-R10W |
| AMC 038737 | DEER # 50 | 669 | 991 | | | SEC14-T14N-R10W |
| AMC 038738 | DEER # 51 | 669 | 992 | | | SEC14-T14N-R10W |
| AMC 038739 | DEER # 52 | 669 | 993 | | | SEC14-T14N-R10W |
| AMC 038740 | DEER # 53 (RELOCATION) | 695 | 390 | | | SEC13-T14N-R10W |
| AMC 038741 | DEER # 54 | 669 | 995 | | | SEC14-T14N-R10W |
| AMC 038742 | DEER # 55 | 669 | 996 | | | SEC14-T14N-R10W |
| AMC 038743 | DEER # 56 | 669 | 997 | | | SEC14-T14N-R10W |
| AMC 038744 | DEER # 57 | 669 | 998 | | | SEC14-T14N-R10W |

Date: 3/29/2016

RECEIVED
 BLM AZ STATE OFFICE
 PHOENIX, ARIZONA
 2016 AUG 12 P 3:45

EXHIBIT A

County: Yavapai

State: AZ

| BLM Serial # | Claim Name | Original Recording | | Amended Recording | | Location |
|--------------|---------------------------|--------------------|--------|-------------------|--------|-----------------|
| | | Recording # | Page # | Recording # | Page # | |
| AMC 038745 | DEER # 58 | 669 | 999 | | | SEC14-T14N-R10W |
| AMC 038746 | DEER # 59 | 670 | 001 | | | SEC14-T14N-R10W |
| AMC 038747 | DEER # 60 (RELOCATION) | 695 | 391 | | | SEC14-T14N-R10W |
| AMC 038748 | DEER # 61 | 670 | 003 | | | SEC14-T14N-R10W |
| AMC 038749 | DEER # 62 | 670 | 004 | | | SEC14-T14N-R10W |
| AMC 038750 | DEER # 63 | 670 | 005 | | | SEC14-T14N-R10W |
| AMC 038751 | DEER # 64 | 670 | 006 | | | SEC14-T14N-R10W |
| AMC 038767 | DEER # 81 | 938 | 474 | | | SEC12-T14N-R10W |
| AMC 038768 | DEER # 82 | 938 | 475 | | | SEC12-T14N-R10W |
| AMC 038769 | DEER # 83 | 938 | 476 | | | SEC12-T14N-R10W |
| AMC 038770 | DEER # 84 | 938 | 477 | | | SEC12-T14N-R10W |
| AMC 062882 | KEYNOTE | 108 | 189 | | | SEC20-T14N-R09W |
| AMC 062883 | MOON ANCHOR | 076 | 374 | | | SEC19-T14N-R09W |
| AMC 062884 | BIRD EYE | 076 | 375 | | | SEC19-T14N-R09W |
| AMC 062885 | LONGVIEW | 050 | 191 | 071 | 025 | SEC30-T14N-R09W |
| AMC 062886 | NINO | 017 | 007 | | | SEC19-T14N-R09W |
| AMC 062887 | QUEEN EXTENSION #1 | 004 | 538 | | | SEC20-T14N-R09W |
| AMC 062888 | BRUCE #1 | 608 | 348 | | | SEC19-T14N-R09W |
| AMC 062889 | BRUCE #3 | 608 | 350 | | | SEC19-T14N-R09W |
| AMC 062890 | R & R #2 | 608 | 345 | | | SEC18-T14N-R09W |
| AMC 062891 | JOS #5 | 576 | 129 | | | SEC19-T14N-R09W |
| AMC 062892 | JOS #6 | 576 | 130 | | | SEC19-T14N-R09W |
| AMC 062893 | CYPRUS NO 1 | 005 | 483 | 025 | 589 | SEC20-T14N-R09W |
| AMC 062894 | CYPRUS NO 2 | 005 | 484 | 025 | 590 | SEC20-T14N-R09W |
| AMC 062895 | CYPRUS NO 3 | 005 | 485 | 025 | 591 | SEC20-T14N-R09W |
| AMC 062896 | CYPRUS NO 4 | 013 | 022 | 049 | 525 | SEC20-T14N-R09W |
| AMC 062897 | CYPRUS NO 5 | 013 | 023 | 049 | 526 | SEC17-T14N-R09W |
| AMC 062898 | CYPRUS NO 6 | 013 | 024 | 049 | 527 | SEC20-T14N-R09W |
| AMC 062899 | CYPRUS #7 | 049 | 528 | | | SEC19-T14N-R09W |
| AMC 062900 | CYPRUS #8 | 049 | 529 | | | SEC19-T14N-R09W |
| AMC 062901 | CYPRUS #9 | 049 | 530 | | | SEC19-T14N-R09W |
| AMC 062902 | CYPRUS #10 | 049 | 531 | | | SEC19-T14N-R09W |
| AMC 062903 | CYPRUS #11 | 049 | 532 | | | SEC19-T14N-R09W |
| AMC 062904 | CYPRUS #12 | 049 | 533 | | | SEC19-T14N-R09W |
| AMC 062905 | CYPRUS #13 | 049 | 534 | | | SEC19-T14N-R09W |
| AMC 062906 | CYPRUS # 14 | 071 | 024 | | | SEC20-T14N-R09W |
| AMC 062907 | CYPRUS #15 | 162 | 190 | | | SEC18-T14N-R09W |

Date 3/29/2016

Page 3

PHOENIX, ARIZONA

2016 AUG 12 P 3:44

RECEIVED
BLM AZ STATE OFFICE

EXHIBIT A

County: Yavapai

State: AZ

| BLM Serial # | Claim Name | Original Recording | | Amended Recording | | Location |
|--------------|------------------------|--------------------|--------|-------------------|--------|-----------------|
| | | Recording # | Page # | Recording # | Page # | |
| AMC 062908 | L. & W | 015 | 227 | | | SEC19-T14N-R09W |
| AMC 062909 | L & W NO 3 | 015 | 230 | | | SEC19-T14N-R09W |
| AMC 062910 | L & W NO 4 | 015 | 231 | | | SEC19-T14N-R09W |
| AMC 062911 | L & W NO 5 | 015 | 232 | | | SEC19-T14N-R09W |
| AMC 062912 | BETA NO 1 | 013 | 546 | | | SEC19-T14N-R09W |
| AMC 062913 | BETA NO 2 | 013 | 547 | 025 | 588 | SEC19-T14N-R09W |
| AMC 062914 | BETA NO 3 | 013 | 548 | | | SEC19-T14N-R09W |
| AMC 062915 | PLYMOUTH | 131 | 046 | | | SEC17-T14N-R09W |
| AMC 062916 | PLYMOUTH EXTENSION | 156 | 246 | | | SEC20-T14N-R09W |
| AMC 063176 | OCTAROON | 144 | 367 | | | SEC14-T14N-R10W |
| AMC 063177 | OCTAROON NO. 1 | 144 | 368 | | | SEC14-T14N-R10W |
| AMC 063178 | RED MT COPPER NO 1 | 358 | 215 | | | SEC14-T14N-R10W |
| AMC 063179 | RED MT COPPER NO 2 | 358 | 216 | | | SEC14-T14N-R10W |
| AMC 063180 | RED MT COPPER NO 3 | 358 | 217 | | | SEC14-T14N-R10W |
| AMC 063181 | RED MT. COPPER NO 4 | 358 | 218 | | | SEC14-T14N-R10W |
| AMC 063182 | RED MT COPPER NO 5 | 358 | 219 | | | SEC14-T14N-R10W |
| AMC 063183 | RED MT COPPER NO 6 | 358 | 220 | | | SEC14-T14N-R10W |
| AMC 063184 | RED MT COPPER NO 7 | 358 | 221 | | | SEC14-T14N-R10W |
| AMC 063185 | RED MT COPPER NO 8 | 358 | 222 | | | SEC14-T14N-R10W |
| AMC 063186 | RED MT COPPER NO 9 | 358 | 223 | | | SEC23-T14N-R10W |
| AMC 063187 | COPPER-RIDGE NO 1 | 358 | 206 | | | SEC14-T14N-R10W |
| AMC 063188 | COPPER-RIDGE NO 2 | 358 | 207 | | | SEC15-T14N-R10W |
| AMC 063189 | COPPER-RIDGE NO 3 | 358 | 208 | | | SEC15-T14N-R10W |
| AMC 063190 | COPPER RIDGE NO 4 | 358 | 209 | | | SEC14-T14N-R10W |
| AMC 063191 | COPPER RIDGE NO 5 | 358 | 210 | | | SEC15-T14N-R10W |
| AMC 063192 | COPPER RIDGE NO 6 | 358 | 211 | | | SEC22-T14N-R10W |
| AMC 063193 | COPPER RIDGE NO 7 | 358 | 212 | | | SEC22-T14N-R10W |
| AMC 063194 | COPPER RIDGE NO 8 | 358 | 213 | | | SEC22-T14N-R10W |
| AMC 063195 | COPPER RIDGE NO 9 | 358 | 214 | | | SEC22-T14N-R10W |
| AMC 063196 | ISO #1 | 563 | 346 | | | SEC14-T14N-R10W |
| AMC 063197 | ISO #2 | 563 | 347 | | | SEC15-T14N-R10W |
| AMC 063198 | ISO #3 | 563 | 348 | | | SEC15-T14N-R10W |
| AMC 063199 | ISO #4 | 563 | 349 | | | SEC15-T14N-R10W |

Date: 3/29/2016

Page 4

PHOENIX, ARIZONA

2016 AUG 12 P 3:44

RECEIVED
BLM AZ STATE OFFICE

EXHIBIT A

County: Yavapai

State: AZ

| BLM Serial # | Claim Name | Original Recording | | Amended Recording | | Location |
|--------------|--------------------|--------------------|--------|-------------------|--------|-----------------|
| | | Recording # | Page # | Recording # | Page # | |
| AMC 063200 | ISO #5 | 563 | 350 | | | SEC15-T14N-R10W |
| AMC 063201 | ISO #6 | 563 | 351 | | | SEC15-T14N-R10W |
| AMC 063202 | ISO #7 | 563 | 352 | | | SEC23-T14N-R10W |
| AMC 063203 | ISO #8 | 563 | 353 | | | SEC23-T14N-R10W |
| AMC 063204 | ISO #9 | 563 | 354 | | | SEC23-T14N-R10W |
| AMC 063205 | ISO #10 | 563 | 355 | | | SEC22-T14N-R10W |
| AMC 063206 | ISO #11 | 563 | 356 | | | SEC22-T14N-R10W |
| AMC 063207 | ISO #12 | 563 | 357 | | | SEC22-T14N-R10W |
| AMC 063208 | ISO #13 | 563 | 358 | | | SEC15-T14N-R10W |
| AMC 063209 | ISO #14 | 563 | 359 | | | SEC22-T14N-R10W |
| AMC 063210 | ISO #15 | 568 | 502 | | | SEC15-T14N-R10W |
| AMC 063211 | ISO #16 | 568 | 503 | | | SEC15-T14N-R10W |
| AMC 079981 | R & R #1 | 608 | 344 | | | SEC19-T14N-R09W |
| AMC 079982 | R & R #3 | 608 | 346 | | | SEC18-T14N-R09W |
| AMC 079983 | R & R #4 | 608 | 347 | | | SEC19-T14N-R09W |
| AMC 079984 | BRUCE #2 | 608 | 349 | | | SEC19-T14N-R09W |
| AMC 079985 | JOS #1 | 576 | 125 | | | SEC19-T14N-R09W |
| AMC 079986 | JOS #2 | 576 | 126 | | | SEC19-T14N-R09W |
| AMC 079987 | JOS #3 | 576 | 127 | 761 | 181 | SEC19-T14N-R09W |
| AMC 079988 | JOS #4 | 576 | 128 | | | SEC19-T14N-R09W |
| AMC 079989 | COMBINE NO 2 | 511 | 463 | | | SEC18-T14N-R09W |
| AMC 079990 | L & W. NO 1 | 015 | 228 | | | SEC19-T14N-R09W |
| AMC 079991 | L & W. NO 2 | 015 | 229 | | | SEC19-T14N-R09W |
| AMC 079992 | L. & W NO 6 | 015 | 233 | | | SEC19-T14N-R09W |
| AMC 079993 | L. & W FRACTION | 015 | 226 | 761 | 182 | SEC19-T14N-R09W |
| AMC 079994 | POSSIBILITIES NO 1 | 015 | 225 | | | SEC19-T14N-R09W |
| AMC 159967 | BM 1 | 1441 | 332 | | | SEC26-T15N-R10W |
| AMC 159968 | BM 2 | 1441 | 334 | | | SEC26-T15N-R10W |
| AMC 305766 | BEV 1 | 2265 | 277 | | | SEC09-T14N-R09W |
| AMC 305767 | BEV 2 | 2265 | 279 | | | SEC09-T14N-R09W |
| AMC 305768 | BEV 3 | 2265 | 281 | | | SEC09-T14N-R09W |
| AMC 305769 | BEV 4 | 2265 | 283 | | | SEC09-T14N-R09W |
| AMC 305770 | BEV 5 | 2265 | 285 | | | SEC09-T14N-R09W |
| AMC 305771 | BEV 6 | 2265 | 287 | | | SEC09-T14N-R09W |
| AMC 305772 | BEV 7 | 2265 | 289 | | | SEC09-T14N-R09W |
| AMC 305773 | BEV 8 | 2265 | 291 | | | SEC09-T14N-R09W |
| AMC 305774 | BEV 9 | 2265 | 293 | | | SEC09-T14N-R09W |
| AMC 305775 | BEV 10 | 2265 | 295 | | | SEC09-T14N-R09W |

PHOENIX, ARIZONA

2016 AUG 12 P 3:44

RECEIVED
BLM AZ STATE OFFICE

EXHIBIT A

County: Yavapai

State: AZ

| BLM Serial # | Claim Name | Original Recording | | Amended Recording | | Location |
|--------------|------------|--------------------|--------|-------------------|--------|-----------------|
| | | Recording # | Page # | Recording # | Page # | |
| AMC 305776 | BEV 11 | 2265 | 297 | | | SEC09-T14N-R09W |
| AMC 305777 | BEV 12 | 2265 | 299 | | | SEC09-T14N-R09W |
| AMC 305778 | BEV 13 | 2265 | 301 | | | SEC09-T14N-R09W |
| AMC 305779 | BEV 14 | 2265 | 303 | | | SEC09-T14N-R09W |
| AMC 305780 | BEV 15 | 2265 | 305 | | | SEC09-T14N-R09W |
| AMC 305781 | BEV 16 | 2265 | 307 | | | SEC09-T14N-R09W |
| AMC 305782 | BEV 17 | 2265 | 309 | | | SEC09-T14N-R09W |
| AMC 305783 | BEV 18 | 2265 | 311 | | | SEC09-T14N-R09W |
| AMC 305784 | BEV 19 | 2265 | 313 | | | SEC09-T14N-R09W |
| AMC 305785 | BEV 20 | 2265 | 315 | | | SEC09-T14N-R09W |
| AMC 305786 | BEV 21 | 2265 | 317 | | | SEC09-T14N-R09W |
| AMC 305787 | BEV 22 | 2265 | 319 | | | SEC09-T14N-R09W |
| AMC 305788 | BEV 23 | 2265 | 321 | | | SEC09-T14N-R09W |
| AMC 305789 | BEV 24 | 2265 | 323 | | | SEC09-T14N-R09W |
| AMC 305790 | BEV 25 | 2265 | 325 | | | SEC09-T14N-R09W |
| AMC 305791 | BEV 26 | 2265 | 327 | | | SEC09-T14N-R09W |
| AMC 305792 | BEV 27 | 2265 | 329 | | | SEC09-T14N-R09W |
| AMC 305793 | BEV 28 | 2265 | 331 | | | SEC09-T14N-R09W |
| AMC 305794 | BEV 29 | 2265 | 333 | | | SEC09-T14N-R09W |
| AMC 305795 | BEV 30 | 2265 | 335 | | | SEC09-T14N-R09W |
| AMC 305796 | BEV 31 | 2265 | 337 | | | SEC09-T14N-R09W |
| AMC 305797 | BEV 32 | 2265 | 339 | | | SEC09-T14N-R09W |
| AMC 305798 | BEV 33 | 2265 | 341 | | | SEC09-T14N-R09W |
| AMC 305799 | BEV 34 | 2265 | 343 | | | SEC09-T14N-R09W |
| AMC 305800 | BEV 35 | 2265 | 345 | | | SEC09-T14N-R09W |
| AMC 305801 | BEV 36 | 2265 | 347 | | | SEC09-T14N-R09W |
| AMC 305802 | BEV 37 | 2265 | 349 | | | SEC09-T14N-R09W |
| AMC 305803 | BEV 38 | 2265 | 351 | | | SEC09-T14N-R09W |
| AMC 305804 | BEV 39 | 2265 | 353 | | | SEC09-T14N-R09W |
| AMC 305805 | BEV 40 | 2265 | 355 | | | SEC09-T14N-R09W |
| AMC 305806 | BEV 41 | 2265 | 357 | | | SEC09-T14N-R09W |
| AMC 305807 | BEV 42 | 2265 | 359 | | | SEC09-T14N-R09W |
| AMC 305808 | BEV 43 | 2265 | 361 | | | SEC09-T14N-R09W |
| AMC 305809 | BEV 44 | 2265 | 363 | | | SEC09-T14N-R09W |
| AMC 305810 | BEV 45 | 2265 | 365 | | | SEC09-T14N-R09W |
| AMC 305811 | BEV 46 | 2265 | 367 | | | SEC09-T14N-R09W |
| AMC 305812 | BEV 47 | 2265 | 369 | | | SEC09-T14N-R09W |
| AMC 305813 | BEV 48 | 2265 | 371 | | | SEC09-T14N-R09W |

Date 3/29/2016

Page 6

PHOENIX, ARIZONA

2016 AUG 12 P 3:44

RECEIVED
BLM AZ STATE OFFICE

EXHIBIT A

County: Yavapai

State: AZ

| <u>BLM Serial #</u> | <u>Claim Name</u> | <u>Original Recording</u> | | <u>Amended Recording</u> | | <u>Location</u> |
|---------------------|-------------------|---------------------------|---------------|--------------------------|---------------|-----------------|
| | | <u>Recording #</u> | <u>Page #</u> | <u>Recording #</u> | <u>Page #</u> | |
| AMC 305814 | BEV 49 | 2265 | 373 | | | SEC09-T14N-R09W |
| AMC 305815 | BEV 50 | 2265 | 375 | | | SEC09-T14N-R09W |
| AMC 305816 | BEV 51 | 2265 | 377 | | | SEC09-T14N-R09W |
| AMC 305817 | BEV 52 | 2265 | 379 | | | SEC09-T14N-R09W |
| AMC 305818 | BEV 53 | 2265 | 381 | | | SEC09-T14N-R09W |
| AMC 305819 | BEV 54 | 2265 | 383 | | | SEC09-T14N-R09W |
| AMC 308466 | FSM #1 | 2297 | 161 | | | SEC20-T14N-R09W |
| AMC 308467 | FSM #2 | 2297 | 163 | | | SEC20-T14N-R09W |
| AMC 308468 | FSM #3 | 2297 | 165 | | | SEC20-T14N-R09W |
| AMC 308469 | FSM #4 | 2297 | 167 | | | SEC20-T14N-R09W |
| AMC 308470 | FSM #5 | 2297 | 169 | | | SEC20-T14N-R09W |
| AMC 308471 | FSM #6 | 2297 | 171 | | | SEC20-T14N-R09W |
| AMC 308472 | FSM #7 | 2297 | 173 | | | SEC20-T14N-R09W |
| AMC 308473 | JWH #1 | 2297 | 105 | | | SEC07-T14N-R09W |
| AMC 308474 | JWH #2 | 2297 | 107 | | | SEC07-T14N-R09W |
| AMC 308475 | JWH #3 | 2297 | 109 | | | SEC07-T14N-R09W |
| AMC 308476 | JWH #4 | 2297 | 111 | | | SEC07-T14N-R09W |
| AMC 308477 | JWH #5 | 2297 | 113 | | | SEC07-T14N-R09W |
| AMC 308478 | JWH #6 | 2297 | 115 | | | SEC07-T14N-R09W |
| AMC 308479 | JWH #7 | 2297 | 117 | | | SEC07-T14N-R09W |
| AMC 308480 | JWH #8 | 2297 | 119 | | | SEC07-T14N-R09W |
| AMC 308481 | JWH #9 | 2297 | 121 | | | SEC07-T14N-R09W |
| AMC 308482 | JWH #10 | 2297 | 123 | | | SEC07-T14N-R09W |
| AMC 308483 | JWH #11 | 2297 | 125 | | | SEC07-T14N-R09W |
| AMC 308484 | JWH #12 | 2297 | 127 | | | SEC07-T14N-R09W |
| AMC 308485 | JWH #13 | 2297 | 129 | | | SEC07-T14N-R09W |
| AMC 308486 | JWH #14 | 2297 | 131 | | | SEC07-T14N-R09W |
| AMC 308487 | JWH #15 | 2297 | 133 | | | SEC07-T14N-R09W |
| AMC 308488 | JWH #16 | 2297 | 135 | | | SEC07-T14N-R09W |
| AMC 308489 | JWH #17 | 2297 | 137 | | | SEC07-T14N-R09W |
| AMC 308490 | JWH #18 | 2297 | 139 | | | SEC07-T14N-R09W |
| AMC 308491 | JWH #19 | 2297 | 141 | | | SEC07-T14N-R09W |
| AMC 308492 | JWH #20 | 2297 | 143 | | | SEC07-T14N-R09W |
| AMC 308493 | JWH #21 | 2297 | 145 | | | SEC18-T14N-R09W |
| AMC 308494 | JWH #22 | 2297 | 147 | | | SEC18-T14N-R09W |
| AMC 308495 | JWH #23 | 2297 | 149 | | | SEC18-T14N-R09W |
| AMC 308496 | JWH #24 | 2297 | 151 | | | SEC18-T14N-R09W |
| AMC 308497 | JWH #25 | 2297 | 153 | | | SEC18-T14N-R09W |

Date 3/29/2016

Page 7

PHOENIX, ARIZONA

2016 AUG 12 P 3:44

RECEIVED
BLM AZ STATE OFFICE

EXHIBIT A

County: Yavapai

State: AZ

| BLM Serial # | Claim Name | Original Recording | | Amended Recording | | Location |
|--------------|------------|--------------------|--------|-------------------|--------|-----------------|
| | | Recording # | Page # | Recording # | Page # | |
| AMC 308498 | JWH #26 | 2297 | 155 | | | SEC18-T14N-R09W |
| AMC 308499 | JWH #27 | 2297 | 157 | | | SEC18-T14N-R09W |
| AMC 308500 | JWH #28 | 2297 | 159 | | | SEC18-T14N-R09W |
| AMC 308501 | JWH #29 | 2298 | 320 | | | SEC13-T14N-R10W |
| AMC 308502 | JWH #30 | 2298 | 322 | | | SEC13-T14N-R10W |
| AMC 308503 | JWH #31 | 2298 | 324 | | | SEC18-T14N-R09W |
| AMC 308504 | JWH #32 | 2298 | 326 | | | SEC18-T14N-R09W |
| AMC 308505 | JWH #33 | 2298 | 328 | | | SEC18-T14N-R09W |
| AMC 308506 | JWH #34 | 2298 | 330 | | | SEC18-T14N-R09W |
| AMC 308507 | JWH #35 | 2298 | 332 | | | SEC18-T14N-R09W |
| AMC 308508 | JWH #36 | 2298 | 334 | | | SEC18-T14N-R09W |
| AMC 308509 | JWH #37 | 2298 | 336 | | | SEC18-T14N-R09W |
| AMC 308510 | JWH #38 | 2298 | 338 | | | SEC13-T14N-R10W |
| AMC 308511 | JWH #39 | 2298 | 340 | | | SEC13-T14N-R10W |
| AMC 308512 | JWH #40 | 2298 | 342 | | | SEC13-T14N-R10W |
| AMC 308513 | JWH #41 | 2298 | 344 | | | SEC18-T14N-R09W |
| AMC 308514 | JWH #42 | 2298 | 346 | | | SEC18-T14N-R09W |
| AMC 308515 | JWH #43 | 2298 | 348 | | | SEC18-T14N-R09W |
| AMC 308516 | JWH #44 | 2298 | 350 | | | SEC18-T14N-R09W |
| AMC 308517 | JWH #45 | 2298 | 352 | | | SEC18-T14N-R09W |
| AMC 308518 | JWH #46 | 2298 | 354 | | | SEC18-T14N-R09W |
| AMC 308519 | JWH #47 | 2298 | 356 | | | SEC18-T14N-R09W |
| AMC 308520 | JWH #48 | 2298 | 358 | | | SEC18-T14N-R09W |
| AMC 308521 | JWH #49 | 2298 | 360 | | | SEC13-T14N-R10W |
| AMC 308522 | JWH #50 | 2298 | 362 | | | SEC13-T14N-R10W |
| AMC 308523 | JWH #51 | 2298 | 364 | | | SEC18-T14N-R09W |
| AMC 308524 | JWH #52 | 2298 | 366 | | | SEC18-T14N-R09W |
| AMC 308525 | JWH #53 | 2298 | 368 | | | SEC18-T14N-R09W |
| AMC 308526 | JWH #54 | 2298 | 370 | | | SEC18-T14N-R09W |
| AMC 308527 | JWH #55 | 2298 | 372 | | | SEC18-T14N-R09W |
| AMC 308528 | JWH #56 | 2298 | 374 | | | SEC18-T14N-R09W |
| AMC 308529 | JWH #57 | 2298 | 376 | | | SEC18-T14N-R09W |
| AMC 308530 | JWH #58 | 2298 | 378 | | | SEC18-T14N-R09W |
| AMC 308531 | JWH #59 | 2298 | 380 | | | SEC18-T14N-R09W |
| AMC 308532 | JWH #60 | 2298 | 382 | | | SEC18-T14N-R09W |
| AMC 308533 | JWH #61 | 2298 | 384 | | | SEC19-T14N-R09W |
| AMC 308534 | JWH #62 | 2298 | 386 | | | SEC19-T14N-R09W |
| AMC 308535 | JWH #63 | 2298 | 388 | | | SEC19-T14N-R09W |

Date 3/29/2016

Page 8

PHOENIX, ARIZONA

2016 AUG 12 P 3:43

RECEIVED
BLM AZ STATE OFFICE

EXHIBIT A

County: Yavapai

State: AZ

| BLM Serial # | Claim Name | Original Recording | | Amended Recording | | Location |
|--------------|------------|--------------------|--------|-------------------|--------|-----------------|
| | | Recording # | Page # | Recording # | Page # | |
| AMC 308536 | JWH #64 | 2298 | 390 | | | SEC19-T14N-R09W |
| AMC 308537 | JWH #65 | 2298 | 392 | | | SEC19-T14N-R09W |
| AMC 308538 | JWH #66 | 2298 | 394 | | | SEC19-T14N-R09W |
| AMC 308539 | JWH #67 | 2298 | 396 | | | SEC19-T14N-R09W |
| AMC 308540 | JWH #68 | 2298 | 398 | | | SEC19-T14N-R09W |
| AMC 308541 | JWH #69 | 2298 | 400 | | | SEC24-T14N-R10W |
| AMC 308542 | JWH #70 | 2298 | 402 | | | SEC24-T14N-R10W |
| AMC 308543 | JWH #71 | 2298 | 404 | | | SEC24-T14N-R10W |
| AMC 308544 | JWH #72 | 2298 | 406 | | | SEC24-T14N-R10W |
| AMC 308545 | JWH #73 | 2298 | 408 | | | SEC24-T14N-R10W |
| AMC 308546 | JWH #74 | 2298 | 410 | | | SEC24-T14N-R10W |
| AMC 308547 | JWH #75 | 2298 | 412 | | | SEC24-T14N-R10W |
| AMC 308548 | JWH #76 | 2298 | 414 | | | SEC24-T14N-R10W |
| AMC 308549 | JWH #77 | 2298 | 416 | | | SEC24-T14N-R10W |
| AMC 317120 | LAW 1 | 2407 | 887 | | | SEC28-T15N-R10W |
| AMC 317121 | LAW 2 | 2407 | 889 | | | SEC28-T15N-R10W |
| AMC 317122 | LAW 3 | 2407 | 891 | | | SEC28-T15N-R10W |
| AMC 317123 | LAW 4 | 2407 | 893 | | | SEC28-T15N-R10W |
| AMC 317124 | LAW 5 | 2407 | 895 | | | SEC33-T15N-R10W |
| AMC 317125 | LAW 6 | 2407 | 897 | | | SEC33-T15N-R10W |
| AMC 317126 | LAW 7 | 2407 | 899 | | | SEC33-T15N-R10W |
| AMC 317127 | LAW 8 | 2407 | 901 | | | SEC33-T15N-R10W |
| AMC 317128 | LAW 9 | 2407 | 903 | | | SEC33-T15N-R10W |
| AMC 317129 | LAW 10 | 2407 | 905 | | | SEC33-T15N-R10W |
| AMC 317130 | LAW 11 | 2407 | 907 | | | SEC33-T15N-R10W |
| AMC 317131 | LAW 12 | 2407 | 909 | | | SEC33-T15N-R10W |
| AMC 317132 | LAW 13 | 2407 | 911 | | | SEC28-T15N-R10W |
| AMC 317133 | LAW 14 | 2407 | 913 | | | SEC28-T15N-R10W |
| AMC 317134 | LAW 15 | 2407 | 915 | | | SEC28-T15N-R10W |
| AMC 317135 | LAW 16 | 2407 | 917 | | | SEC28-T15N-R10W |
| AMC 317136 | LAW 17 | 2407 | 919 | | | SEC33-T15N-R10W |
| AMC 317137 | LAW 18 | 2407 | 921 | | | SEC33-T15N-R10W |
| AMC 317138 | LAW 19 | 2407 | 923 | | | SEC33-T15N-R10W |
| AMC 317139 | LAW 20 | 2407 | 925 | | | SEC33-T15N-R10W |
| AMC 317140 | LAW 21 | 2407 | 927 | | | SEC33-T15N-R10W |
| AMC 317141 | LAW 22 | 2407 | 929 | | | SEC33-T15N-R10W |
| AMC 317142 | LAW 23 | 2407 | 931 | | | SEC33-T15N-R10W |
| AMC 317143 | LAW 24 | 2407 | 933 | | | SEC33-T15N-R10W |

Date 3/29/2016

Page 9

RECEIVED
BLM AZ STATE OFFICE
2016 AUG 12 P 3:43
PHOENIX, ARIZONA

EXHIBIT A

County: Yavapai

State: AZ

| <u>BLM Serial #</u> | <u>Claim Name</u> | <u>Original Recording</u> | | <u>Amended Recording</u> | | <u>Location</u> |
|---------------------|-------------------|---------------------------|---------------|--------------------------|---------------|-----------------|
| | | <u>Recording #</u> | <u>Page #</u> | <u>Recording #</u> | <u>Page #</u> | |
| AMC 317144 | LAW 25 | 2407 | 934 | | | SEC28-T15N-R10W |
| AMC 317145 | LAW 26 | 2407 | 936 | | | SEC28-T15N-R10W |
| AMC 317146 | LAW 27 | 2407 | 938 | | | SEC28-T15N-R10W |
| AMC 317147 | LAW 28 | 2407 | 940 | | | SEC28-T15N-R10W |
| AMC 317148 | LAW 29 | 2407 | 942 | | | SEC28-T15N-R10W |
| AMC 317149 | LAW 30 | 2407 | 943 | | | SEC28-T15N-R10W |
| AMC 317150 | LAW 31 | 2407 | 945 | | | SEC28-T15N-R10W |
| AMC 317151 | LAW 32 | 2407 | 947 | | | SEC28-T15N-R10W |
| AMC 317152 | LAW 33 | 2407 | 949 | | | SEC33-T15N-R10W |
| AMC 317153 | LAW 34 | 2407 | 951 | | | SEC33-T15N-R10W |
| AMC 317154 | LAW 35 | 2407 | 953 | | | SEC33-T15N-R10W |
| AMC 317155 | LAW 36 | 2407 | 955 | | | SEC33-T15N-R10W |
| AMC 317156 | LAW 37 | 2407 | 957 | | | SEC33-T15N-R10W |
| AMC 317157 | LAW 38 | 2407 | 959 | | | SEC33-T15N-R10W |
| AMC 317158 | LAW 39 | 2407 | 961 | | | SEC33-T15N-R10W |
| AMC 317159 | LAW 40 | 2407 | 963 | | | SEC33-T15N-R10W |
| AMC 317160 | LAW 41 | 2407 | 965 | | | SEC28-T15N-R10W |
| AMC 317161 | LAW 42 | 2407 | 967 | | | SEC28-T15N-R10W |
| AMC 317162 | LAW 43 | 2407 | 969 | | | SEC28-T15N-R10W |
| AMC 317163 | LAW 44 | 2407 | 971 | | | SEC28-T15N-R10W |
| AMC 317164 | LAW 45 | 2407 | 973 | | | SEC28-T15N-R10W |
| AMC 317165 | LAW 46 | 2407 | 975 | | | SEC28-T15N-R10W |
| AMC 317166 | LAW 47 | 2407 | 977 | | | SEC28-T15N-R10W |
| AMC 317167 | LAW 48 | 2407 | 979 | | | SEC28-T15N-R10W |
| AMC 317168 | LAW 49 | 2407 | 981 | | | SEC33-T15N-R10W |
| AMC 317169 | LAW 50 | 2407 | 983 | | | SEC33-T15N-R10W |
| AMC 317170 | LAW 51 | 2407 | 985 | | | SEC33-T15N-R10W |
| AMC 317171 | LAW 52 | 2407 | 987 | | | SEC33-T15N-R10W |
| AMC 317172 | LAW 53 | 2407 | 989 | | | SEC33-T15N-R10W |
| AMC 317173 | LAW 54 | 2407 | 991 | | | SEC33-T15N-R10W |
| AMC 317174 | LAW 55 | 2407 | 993 | | | SEC33-T15N-R10W |
| AMC 317175 | LAW 56 | 2407 | 995 | | | SEC33-T15N-R10W |
| AMC 317176 | LAW 57 | 2407 | 997 | | | SEC28-T15N-R10W |
| AMC 317177 | LAW 58 | 2407 | 999 | | | SEC28-T15N-R10W |
| AMC 317178 | LAW 59 | 2408 | 1 | | | SEC28-T15N-R10W |
| AMC 317179 | LAW 60 | 2408 | 3 | | | SEC28-T15N-R10W |
| AMC 317180 | LAW 61 | 2408 | 5 | | | SEC28-T15N-R10W |
| AMC 317181 | LAW 62 | 2408 | 7 | | | SEC28-T15N-R10W |

Date 3/29/2016

Page 10

PHOENIX, ARIZONA

2016 AUG 12 P 3:43

RECEIVED
BLM AZ STATE OFFICE

EXHIBIT A

County: Yavapai

State: AZ

| BLM Serial # | Claim Name | Original Recording | | Amended Recording | | Location |
|--------------|------------|--------------------|--------|-------------------|--------|-----------------|
| | | Recording # | Page # | Recording # | Page # | |
| AMC 317182 | LAW 63 | 2408 | 9 | | | SEC28-T15N-R10W |
| AMC 317183 | LAW 64 | 2408 | 11 | | | SEC28-T15N-R10W |
| AMC 317184 | LAW 65 | 2408 | 13 | | | SEC33-T15N-R10W |
| AMC 317185 | LAW 66 | 2408 | 15 | | | SEC33-T15N-R10W |
| AMC 317186 | LAW 67 | 2408 | 17 | | | SEC33-T15N-R10W |
| AMC 317187 | LAW 68 | 2408 | 19 | | | SEC33-T15N-R10W |
| AMC 317188 | LAW 69 | 2408 | 21 | | | SEC33-T15N-R10W |
| AMC 317189 | LAW 70 | 2408 | 23 | | | SEC33-T15N-R10W |
| AMC 317190 | LAW 71 | 2408 | 25 | | | SEC33-T15N-R10W |
| AMC 317191 | LAW 72 | 2408 | 27 | | | SEC33-T15N-R10W |
| AMC 317192 | LAW 73 | 2408 | 29 | | | SEC28-T15N-R10W |
| AMC 317193 | LAW 74 | 2408 | 31 | | | SEC28-T15N-R10W |
| AMC 317194 | LAW 75 | 2408 | 33 | | | SEC28-T15N-R10W |
| AMC 317195 | LAW 76 | 2408 | 35 | | | SEC28-T15N-R10W |
| AMC 317196 | LAW 77 | 2408 | 37 | | | SEC28-T15N-R10W |
| AMC 317197 | LAW 78 | 2408 | 39 | | | SEC28-T15N-R10W |
| AMC 317198 | LAW 79 | 2408 | 41 | | | SEC28-T15N-R10W |
| AMC 317199 | LAW 80 | 2408 | 43 | | | SEC28-T15N-R10W |
| AMC 317200 | LAW 81 | 2408 | 45 | | | SEC33-T15N-R10W |
| AMC 317201 | LAW 82 | 2408 | 47 | | | SEC33-T15N-R10W |
| AMC 317202 | LAW 83 | 2408 | 49 | | | SEC33-T15N-R10W |
| AMC 317203 | LAW 84 | 2408 | 51 | | | SEC33-T15N-R10W |
| AMC 317204 | LAW 85 | 2408 | 53 | | | SEC33-T15N-R10W |
| AMC 317205 | LAW 86 | 2408 | 55 | | | SEC33-T15N-R10W |
| AMC 317206 | LAW 87 | 2408 | 57 | | | SEC33-T15N-R10W |
| AMC 317207 | LAW 88 | 2408 | 59 | | | SEC33-T15N-R10W |
| AMC 317208 | LAW 89 | 2408 | 61 | | | SEC28-T15N-R10W |
| AMC 317209 | LAW 90 | 2408 | 63 | | | SEC28-T15N-R10W |
| AMC 317210 | LAW 91 | 2408 | 65 | | | SEC28-T15N-R10W |
| AMC 317211 | LAW 92 | 2408 | 67 | | | SEC28-T15N-R10W |
| AMC 317212 | LAW 93 | 2408 | 69 | | | SEC28-T15N-R10W |
| AMC 317213 | LAW 94 | 2408 | 71 | | | SEC28-T15N-R10W |
| AMC 317214 | LAW 95 | 2408 | 73 | | | SEC28-T15N-R10W |
| AMC 317215 | LAW 96 | 2408 | 75 | | | SEC28-T15N-R10W |
| AMC 317216 | LAW 97 | 2408 | 77 | | | SEC33-T15N-R10W |
| AMC 317217 | LAW 98 | 2408 | 79 | | | SEC33-T15N-R10W |
| AMC 317218 | LAW 99 | 2408 | 81 | | | SEC33-T15N-R10W |
| AMC 317219 | LAW 100 | 2408 | 83 | | | SEC33-T15N-R10W |

Date 3/29/2016

Page 11

RECEIVED
 BLM AZ STATE OFFICE
 PHOENIX, ARIZONA
 2016 AUG 12 P 3:43

EXHIBIT A

County: Yavapai

State: AZ

| BLM Serial # | Claim Name | Original Recording | | Amended Recording | | Location |
|--------------|------------|--------------------|--------|-------------------|--------|-----------------|
| | | Recording # | Page # | Recording # | Page # | |
| AMC 317220 | LAW 101 | 2408 | 85 | | | SEC33-T15N-R10W |
| AMC 317221 | LAW 102 | 2408 | 87 | | | SEC33-T15N-R10W |
| AMC 317222 | LAW 103 | 2408 | 89 | | | SEC33-T15N-R10W |
| AMC 317223 | LAW 104 | 2408 | 91 | | | SEC33-T15N-R10W |
| AMC 317224 | LAW 105 | 2408 | 93 | | | SEC28-T15N-R10W |
| AMC 317225 | LAW 106 | 2408 | 95 | | | SEC28-T15N-R10W |
| AMC 317226 | LAW 107 | 2408 | 97 | | | SEC28-T15N-R10W |
| AMC 317227 | LAW 108 | 2408 | 99 | | | SEC28-T15N-R10W |
| AMC 317228 | LAW 109 | 2408 | 101 | | | SEC28-T15N-R10W |
| AMC 317229 | LAW 110 | 2408 | 103 | | | SEC28-T15N-R10W |
| AMC 317230 | LAW 111 | 2408 | 105 | | | SEC28-T15N-R10W |
| AMC 317231 | LAW 112 | 2408 | 107 | | | SEC28-T15N-R10W |
| AMC 317232 | LAW 113 | 2408 | 109 | | | SEC33-T15N-R10W |
| AMC 317233 | LAW 114 | 2408 | 111 | | | SEC33-T15N-R10W |
| AMC 317234 | LAW 115 | 2408 | 113 | | | SEC33-T15N-R10W |
| AMC 317235 | LAW 116 | 2408 | 115 | | | SEC33-T15N-R10W |
| AMC 317236 | LAW 117 | 2408 | 117 | | | SEC33-T15N-R10W |
| AMC 317237 | LAW 118 | 2408 | 119 | | | SEC33-T15N-R10W |
| AMC 317238 | LAW 119 | 2408 | 121 | | | SEC33-T15N-R10W |
| AMC 317239 | LAW 120 | 2408 | 123 | | | SEC33-T15N-R10W |
| AMC 317240 | LAW 121 | 2408 | 125 | | | SEC27-T15N-R10W |
| AMC 317241 | LAW 122 | 2408 | 127 | | | SEC27-T15N-R10W |
| AMC 317242 | LAW 123 | 2408 | 129 | | | SEC27-T15N-R10W |
| AMC 317243 | LAW 124 | 2408 | 131 | | | SEC27-T15N-R10W |
| AMC 317244 | LAW 125 | 2408 | 133 | | | SEC27-T15N-R10W |
| AMC 317245 | LAW 126 | 2408 | 135 | | | SEC27-T15N-R10W |
| AMC 317246 | LAW 127 | 2408 | 137 | | | SEC27-T15N-R10W |
| AMC 317247 | LAW 128 | 2408 | 139 | | | SEC27-T15N-R10W |
| AMC 317248 | LAW 129 | 2408 | 141 | | | SEC34-T15N-R10W |
| AMC 317249 | LAW 130 | 2408 | 143 | | | SEC34-T15N-R10W |
| AMC 317250 | LAW 131 | 2408 | 145 | | | SEC34-T15N-R10W |
| AMC 317251 | LAW 132 | 2408 | 147 | | | SEC34-T15N-R10W |
| AMC 317252 | LAW 133 | 2408 | 149 | | | SEC34-T15N-R10W |
| AMC 317253 | LAW 134 | 2408 | 151 | | | SEC34-T15N-R10W |
| AMC 317254 | LAW 135 | 2408 | 153 | | | SEC34-T15N-R10W |
| AMC 317255 | LAW 136 | 2408 | 155 | | | SEC34-T15N-R10W |
| AMC 317256 | LAW 137 | 2408 | 157 | | | SEC34-T15N-R10W |
| AMC 317257 | LAW 138 | 2408 | 159 | | | SEC34-T15N-R10W |

Date 3/29/2016

Page 12

RECEIVED
 BLM AZ STATE OFFICE
 PHOENIX, ARIZONA
 2016 AUG 12 P 3:43

EXHIBIT A

County: Yavapai

State: AZ

| BLM Serial # | Claim Name | Original Recording | | Amended Recording | | Location |
|--------------|------------|--------------------|--------|-------------------|--------|-----------------|
| | | Recording # | Page # | Recording # | Page # | |
| AMC 317258 | LAW 139 | 2408 | 161 | | | SEC34-T15N-R10W |
| AMC 317259 | LAW 140 | 2408 | 163 | | | SEC34-T15N-R10W |
| AMC 317260 | LAW 141 | 2408 | 165 | | | SEC34-T15N-R10W |
| AMC 317261 | LAW 142 | 2408 | 167 | | | SEC34-T15N-R10W |
| AMC 317262 | LAW 143 | 2408 | 169 | | | SEC34-T15N-R10W |
| AMC 317263 | LAW 144 | 2408 | 171 | | | SEC34-T15N-R10W |
| AMC 317268 | LAW 149 | 2408 | 181 | | | SEC34-T15N-R10W |
| AMC 317269 | LAW 150 | 2408 | 183 | | | SEC34-T15N-R10W |
| AMC 317270 | LAW 151 | 2408 | 185 | | | SEC34-T15N-R10W |
| AMC 317271 | LAW 152 | 2408 | 187 | | | SEC34-T15N-R10W |
| AMC 317276 | LAW 157 | 2408 | 197 | | | SEC34-T15N-R10W |
| AMC 317277 | LAW 158 | 2408 | 199 | | | SEC34-T15N-R10W |
| AMC 317278 | LAW 159 | 2408 | 201 | | | SEC34-T15N-R10W |
| AMC 317279 | LAW 160 | 2408 | 203 | | | SEC34-T15N-R10W |
| AMC 317284 | LAW 165 | 2408 | 213 | | | SEC35-T15N-R10W |
| AMC 317285 | LAW 166 | 2408 | 215 | | | SEC35-T15N-R10W |
| AMC 317286 | LAW 167 | 2408 | 217 | | | SEC35-T15N-R10W |
| AMC 317287 | LAW 168 | 2408 | 219 | | | SEC35-T15N-R10W |
| AMC 317292 | LAW 173 | 2408 | 229 | | | SEC35-T15N-R10W |
| AMC 317293 | LAW 174 | 2408 | 231 | | | SEC35-T15N-R10W |
| AMC 317294 | LAW 175 | 2408 | 233 | | | SEC35-T15N-R10W |
| AMC 317295 | LAW 176 | 2408 | 235 | | | SEC35-T15N-R10W |
| AMC 317296 | LAW 177 | 2408 | 237 | | | SEC35-T15N-R10W |
| AMC 317297 | LAW 178 | 2408 | 239 | | | SEC35-T15N-R10W |
| AMC 317298 | LAW 179 | 2408 | 241 | | | SEC35-T15N-R10W |
| AMC 317299 | LAW 180 | 2408 | 243 | | | SEC35-T15N-R10W |
| AMC 317300 | LAW 181 | 2408 | 245 | | | SEC35-T15N-R10W |
| AMC 317301 | LAW 182 | 2408 | 247 | | | SEC35-T15N-R10W |
| AMC 317302 | LAW 183 | 2408 | 249 | | | SEC35-T15N-R10W |
| AMC 317303 | LAW 184 | 2408 | 251 | | | SEC35-T15N-R10W |
| AMC 317304 | LAW 185 | 2408 | 253 | | | SEC35-T15N-R10W |
| AMC 317305 | LAW 186 | 2408 | 255 | | | SEC35-T15N-R10W |
| AMC 317306 | LAW 187 | 2408 | 257 | | | SEC35-T15N-R10W |
| AMC 317307 | LAW 188 | 2408 | 259 | | | SEC35-T15N-R10W |
| AMC 317308 | LAW 189 | 2408 | 261 | | | SEC35-T15N-R10W |
| AMC 317309 | LAW 190 | 2408 | 263 | | | SEC35-T15N-R10W |
| AMC 317310 | LAW 191 | 2408 | 265 | | | SEC35-T15N-R10W |
| AMC 317311 | LAW 192 | 2408 | 267 | | | SEC35-T15N-R10W |

Date 3/29/2016

Page 13

PHOENIX, ARIZONA

2016 AUG 12 P 3:43

RECEIVED
BLM AZ STATE OFFICE

EXHIBIT A

County: Yavapai

State: AZ

| BLM Serial # | Claim Name | Original Recording | | Amended Recording | | Location |
|--------------|------------|--------------------|--------|-------------------|--------|-----------------|
| | | Recording # | Page # | Recording # | Page # | |
| AMC 317312 | LAW 193 | 2408 | 269 | | | SEC26-T15N-R10W |
| AMC 317313 | LAW 194 | 2408 | 271 | | | SEC26-T15N-R10W |
| AMC 317314 | LAW 195 | 2408 | 273 | | | SEC26-T15N-R10W |
| AMC 317315 | LAW 196 | 2408 | 275 | | | SEC26-T15N-R10W |
| AMC 317316 | LAW 197 | 2408 | 277 | | | SEC35-T15N-R10W |
| AMC 317317 | LAW 198 | 2408 | 279 | | | SEC35-T15N-R10W |
| AMC 317318 | LAW 199 | 2408 | 281 | | | SEC35-T15N-R10W |
| AMC 317319 | LAW 200 | 2408 | 283 | | | SEC35-T15N-R10W |
| AMC 317320 | LAW 201 | 2408 | 285 | | | SEC35-T15N-R10W |
| AMC 317321 | LAW 202 | 2408 | 287 | | | SEC35-T15N-R10W |
| AMC 317322 | LAW 203 | 2408 | 289 | | | SEC35-T15N-R10W |
| AMC 317323 | LAW 204 | 2408 | 291 | | | SEC35-T15N-R10W |
| AMC 317324 | LAW 205 | 2408 | 293 | | | SEC26-T15N-R10W |
| AMC 317325 | LAW 206 | 2408 | 295 | | | SEC26-T15N-R10W |
| AMC 317326 | LAW 207 | 2408 | 297 | | | SEC26-T15N-R10W |
| AMC 317327 | LAW 208 | 2408 | 299 | | | SEC35-T15N-R10W |
| AMC 317328 | LAW 209 | 2408 | 301 | | | SEC35-T15N-R10W |
| AMC 317329 | LAW 210 | 2408 | 303 | | | SEC35-T15N-R10W |
| AMC 317330 | LAW 211 | 2408 | 305 | | | SEC35-T15N-R10W |
| AMC 317331 | LAW 212 | 2408 | 307 | | | SEC35-T15N-R10W |
| AMC 317332 | LAW 213 | 2408 | 309 | | | SEC35-T15N-R10W |
| AMC 317333 | LAW 214 | 2408 | 311 | | | SEC35-T15N-R10W |
| AMC 317334 | LAW 215 | 2408 | 313 | | | SEC35-T15N-R10W |
| AMC 317335 | LAW 216 | 2408 | 315 | | | SEC26-T15N-R10W |
| AMC 317336 | LAW 217 | 2408 | 317 | | | SEC26-T15N-R10W |
| AMC 317337 | LAW 218 | 2408 | 319 | | | SEC26-T15N-R10W |
| AMC 317338 | LAW 219 | 2408 | 321 | | | SEC26-T15N-R10W |
| AMC 317339 | LAW 220 | 2408 | 323 | | | SEC35-T15N-R10W |
| AMC 317340 | LAW 221 | 2408 | 325 | | | SEC35-T15N-R10W |
| AMC 317341 | LAW 222 | 2408 | 327 | | | SEC35-T15N-R10W |
| AMC 317342 | LAW 223 | 2408 | 329 | | | SEC35-T15N-R10W |
| AMC 317343 | LAW 224 | 2408 | 331 | | | SEC35-T15N-R10W |
| AMC 317344 | LAW 225 | 2408 | 333 | | | SEC35-T15N-R10W |
| AMC 317345 | LAW 226 | 2408 | 335 | | | SEC35-T15N-R10W |
| AMC 317346 | LAW 227 | 2408 | 337 | | | SEC35-T15N-R10W |
| AMC 317347 | LAW 228 | 2408 | 339 | | | SEC26-T15N-R10W |
| AMC 317348 | LAW 229 | 2408 | 341 | | | SEC26-T15N-R10W |
| AMC 317349 | LAW 230 | 2408 | 343 | | | SEC26-T15N-R10W |

Date 3/29/2016

Page 14

RECEIVED
 BLM AZ STATE OFFICE
 PHOENIX, ARIZONA
 2016 AUG 12 P 3:42

EXHIBIT A

County: Yavapai

State: AZ

| BLM Serial # | Claim Name | Original Recording | | Amended Recording | | Location |
|--------------|------------|--------------------|--------|-------------------|--------|-----------------|
| | | Recording # | Page # | Recording # | Page # | |
| AMC 317350 | LAW 231 | 2408 | 345 | | | SEC26-T15N-R10W |
| AMC 317351 | LAW 232 | 2408 | 347 | | | SEC26-T15N-R10W |
| AMC 317352 | LAW 233 | 2408 | 349 | | | SEC35-T15N-R10W |
| AMC 317353 | LAW 234 | 2408 | 351 | | | SEC35-T15N-R10W |
| AMC 317354 | LAW 235 | 2408 | 353 | | | SEC35-T15N-R10W |
| AMC 317355 | LAW 236 | 2408 | 355 | | | SEC35-T15N-R10W |
| AMC 317356 | LAW 237 | 2408 | 357 | | | SEC35-T15N-R10W |
| AMC 317357 | LAW 238 | 2408 | 359 | | | SEC35-T15N-R10W |
| AMC 317358 | LAW 239 | 2408 | 361 | | | SEC35-T15N-R10W |
| AMC 317359 | LAW 240 | 2408 | 363 | | | SEC35-T15N-R10W |
| AMC 322631 | JWH 80 | 2494 | 611 | | | SEC07-T14N-R09W |
| AMC 322632 | JWH 81 | 2494 | 613 | | | SEC07-T14N-R09W |
| AMC 322633 | JWH 82 | 2494 | 615 | | | SEC07-T14N-R09W |
| AMC 322634 | JWH 83 | 2494 | 617 | | | SEC07-T14N-R09W |
| AMC 362070 | KIM-1 | 4166 | 88 | | | SEC09-T14N-R09W |
| AMC 362071 | KIM-2 | 4166 | 89 | | | SEC09-T14N-R09W |
| AMC 362072 | KIM-3 | 4166 | 90 | | | SEC09-T14N-R09W |
| AMC 362073 | KIM-4 | 4166 | 91 | | | SEC09-T14N-R09W |
| AMC 362074 | KIM-5 | 4166 | 92 | | | SEC09-T14N-R09W |
| AMC 362075 | KIM-6 | 4166 | 93 | | | SEC09-T14N-R09W |
| AMC 362076 | KIM-7 | 4166 | 94 | | | SEC09-T14N-R09W |
| AMC 362077 | KIM-8 | 4166 | 95 | | | SEC09-T14N-R09W |
| AMC 362078 | KIM-9 | 4166 | 96 | | | SEC09-T14N-R09W |
| AMC 362079 | KIM-10 | 4166 | 97 | | | SEC09-T14N-R09W |
| AMC 362080 | KIM-11 | 4166 | 98 | | | SEC09-T14N-R09W |
| AMC 362081 | KIM-12 | 4166 | 99 | | | SEC09-T14N-R09W |
| AMC 362082 | KIM-13 | 4166 | 100 | | | SEC09-T14N-R09W |
| AMC 362083 | KIM-14 | 4166 | 101 | | | SEC09-T14N-R09W |
| AMC 362084 | KIM-15 | 4166 | 102 | | | SEC09-T14N-R09W |
| AMC 362085 | KIM-16 | 4166 | 103 | | | SEC09-T14N-R09W |
| AMC 362086 | KIM-17 | 4166 | 104 | | | SEC08-T14N-R09W |
| AMC 362087 | KIM-18 | 4166 | 105 | | | SEC08-T14N-R09W |
| AMC 362088 | KIM-19 | 4166 | 106 | | | SEC08-T14N-R09W |
| AMC 362089 | KIM-20 | 4166 | 107 | | | SEC08-T14N-R09W |
| AMC 362090 | KIM-21 | 4166 | 108 | | | SEC08-T14N-R09W |
| AMC 362093 | KIM-24 | 4166 | 111 | | | SEC08-T14N-R09W |
| AMC 362094 | KIM-25 | 4166 | 112 | | | SEC08-T14N-R09W |
| AMC 362095 | KIM-26 | 4166 | 113 | | | SEC08-T14N-R09W |

Date 3/29/2016

Page 15

RECEIVED
 BLM AZ STATE OFFICE
 2016 AUG 12 P 3:42
 PHOENIX, ARIZONA

EXHIBIT A

County: Yavapai

State: AZ

| BLM Serial # | Claim Name | Original Recording | | Amended Recording | | Location |
|--------------|------------|--------------------|--------|-------------------|--------|-----------------|
| | | Recording # | Page # | Recording # | Page # | |
| AMC 362096 | KIM-27 | 4166 | 114 | | | SEC08-T14N-R09W |
| AMC 362097 | KIM-28 | 4166 | 115 | | | SEC08-T14N-R09W |
| AMC 362100 | KIM-31 | 4166 | 118 | | | SEC09-T14N-R09W |
| AMC 362101 | KIM-32 | 4166 | 119 | | | SEC09-T14N-R09W |
| AMC 362102 | KIM-33 | 4166 | 120 | | | SEC09-T14N-R09W |
| AMC 364582 | WP-1 | 4214 | 518 | | | SEC08-T14N-R09W |
| AMC 364583 | WP-2 | 4214 | 519 | | | SEC08-T14N-R09W |
| AMC 364584 | WP-3 | 4214 | 520 | | | SEC08-T14N-R09W |
| AMC 364585 | WP-4 | 4214 | 521 | | | SEC08-T14N-R09W |
| AMC 364586 | WP-5 | 4214 | 522 | | | SEC08-T14N-R09W |
| AMC 364587 | WP-6 | 4214 | 523 | | | SEC08-T14N-R09W |
| AMC 364588 | WP-7 | 4214 | 524 | | | SEC08-T14N-R09W |
| AMC 364595 | WP-14 | 4214 | 531 | | | SEC08-T14N-R09W |
| AMC 364597 | WP-16 | 4214 | 533 | | | SEC08-T14N-R09W |
| AMC 366984 | WP-25 | 4302 | 836 | | | SEC08-T14N-R09W |
| AMC 366987 | WP-28 | 4302 | 839 | | | SEC08-T14N-R09W |
| AMC 397200 | LTB-7 | 4680 | 541 | | | SEC08-T14N-R09W |
| AMC 397202 | LTB-9 | 4680 | 543 | | | SEC08-T14N-R09W |
| AMC 397204 | LTB-11 | 4680 | 545 | | | SEC08-T14N-R09W |
| AMC 397205 | LTB-12 | 4680 | 546 | | | SEC08-T14N-R09W |
| AMC 397206 | LTB-13 | 4680 | 547 | | | SEC08-T14N-R09W |
| AMC 397207 | LTB-14 | 4680 | 548 | | | SEC08-T14N-R09W |
| AMC 397208 | LTB-15 | 4680 | 549 | | | SEC08-T14N-R09W |
| AMC 397209 | LTB-16 | 4680 | 550 | | | SEC08-T14N-R09W |
| AMC 397210 | LTB-17 | 4680 | 551 | | | SEC08-T14N-R09W |
| AMC 397214 | LTB-21 | 4680 | 555 | | | SEC17-T14N-R09W |
| AMC 397220 | LTB-27 | 4680 | 561 | | | SEC17-T14N-R09W |
| AMC 403441 | PMB 1 | 4781 | 486 | | | SEC17-T14N-R09W |
| AMC 403442 | PMB 2 | 4781 | 487 | | | SEC17-T14N-R09W |
| AMC 403443 | PMB 3 | 4781 | 488 | | | SEC17-T14N-R09W |
| AMC 403444 | PMB 4 | 4781 | 489 | | | SEC17-T14N-R09W |
| AMC 403445 | PMB 5 | 4781 | 490 | | | SEC17-T14N-R09W |
| AMC 403446 | PMB 6 | 4781 | 491 | | | SEC17-T14N-R09W |
| AMC 403447 | PMB 7 | 4781 | 492 | | | SEC17-T14N-R09W |
| AMC 403448 | PMB 8 | 4781 | 493 | | | SEC17-T14N-R09W |
| AMC 403450 | PMB 10 | 4781 | 495 | | | SEC17-T14N-R09W |
| AMC 403451 | PMB 11 | 4781 | 496 | | | SEC17-T14N-R09W |
| AMC 403452 | PMB 12 | 4781 | 497 | | | SEC17-T14N-R09W |

Date: 3/29/2016

Page 16

PHOENIX, ARIZONA

2016 AUG 12 P 3:42

RECEIVED
BLM AZ STATE OFFICE

EXHIBIT A

County: Yavapai

State: AZ

| BLM Serial # | Claim Name | Original Recording | | Amended Recording | | Location |
|--------------|------------|--------------------|--------|-------------------|--------|-----------------|
| | | Recording # | Page # | Recording # | Page # | |
| AMC 403453 | PMB 13 | 4781 | 498 | | | SEC17-T14N-R09W |
| AMC 403454 | PMB 14 | 4781 | 499 | | | SEC17-T14N-R09W |
| AMC 403455 | PMB 15 | 4781 | 500 | | | SEC17-T14N-R09W |
| AMC 403456 | PMB 16 | 4781 | 501 | | | SEC17-T14N-R09W |
| AMC 403457 | PMB 17 | 4781 | 502 | | | SEC17-T14N-R09W |
| AMC 403458 | PMB 18 | 4781 | 503 | | | SEC17-T14N-R09W |
| AMC 403459 | PMB 19 | 4781 | 504 | | | SEC17-T14N-R09W |
| AMC 403460 | PMB 20 | 4781 | 505 | | | SEC17-T14N-R09W |
| AMC 403461 | PMB 21 | 4781 | 506 | | | SEC17-T14N-R09W |
| AMC 403464 | PMB 24 | 4781 | 509 | | | SEC17-T14N-R09W |
| AMC 403465 | PMB 25 | 4781 | 510 | | | SEC17-T14N-R09W |
| AMC 403466 | PMB 26 | 4781 | 511 | | | SEC17-T14N-R09W |
| AMC 403467 | PMB 27 | 4781 | 512 | | | SEC17-T14N-R09W |
| AMC 403468 | PMB 28 | 4781 | 513 | | | SEC17-T14N-R09W |
| AMC 403469 | PMB 29 | 4781 | 514 | | | SEC17-T14N-R09W |
| AMC 403470 | PMB 30 | 4781 | 515 | | | SEC17-T14N-R09W |
| AMC 403471 | PMB 31 | 4781 | 516 | | | SEC17-T14N-R09W |
| AMC 403472 | PMB 32 | 4781 | 517 | | | SEC17-T14N-R09W |
| AMC 403477 | PMB 37 | 4781 | 522 | | | SEC17-T14N-R09W |
| AMC 403478 | PMB 38 | 4781 | 523 | | | SEC17-T14N-R09W |
| AMC 403479 | PMB 39 | 4781 | 524 | | | SEC17-T14N-R09W |
| AMC 403480 | PMB 40 | 4781 | 525 | | | SEC17-T14N-R09W |
| AMC 403481 | PMB 41 | 4781 | 526 | | | SEC17-T14N-R09W |
| AMC 403485 | PMB 45 | 4781 | 530 | | | SEC17-T14N-R09W |
| AMC 403486 | PMB 46 | 4781 | 531 | | | SEC17-T14N-R09W |
| AMC 403487 | PMB 47 | 4781 | 532 | | | SEC17-T14N-R09W |
| AMC 413793 | MPC 1 | 4861 | 238 | | | SEC16-T14N-R09W |
| AMC 413794 | MPC 2 | 4861 | 239 | | | SEC16-T14N-R09W |
| AMC 413795 | MPC 3 | 4861 | 240 | | | SEC16-T14N-R09W |
| AMC 413796 | MPC 4 | 4861 | 241 | | | SEC16-T14N-R09W |
| AMC 413797 | MPC 5 | 4861 | 242 | | | SEC16-T14N-R09W |
| AMC 413798 | MPC 6 | 4861 | 243 | | | SEC16-T14N-R09W |
| AMC 413799 | MPC 7 | 4861 | 244 | | | SEC16-T14N-R09W |
| AMC 413800 | MPC 8 | 4861 | 245 | | | SEC16-T14N-R09W |
| AMC 413801 | MPC 9 | 4861 | 246 | | | SEC16-T14N-R09W |
| AMC 413802 | MPC 10 | 4861 | 247 | | | SEC16-T14N-R09W |
| AMC 413803 | MPC 11 | 4861 | 248 | | | SEC16-T14N-R09W |
| AMC 413804 | MPC 12 | 4861 | 249 | | | SEC16-T14N-R09W |

Date: 3/29/2016

Page 17

RECEIVED
 BLM AZ STATE OFFICE
 PHOENIX, ARIZONA
 2016 AUG 12 P 3:42

EXHIBIT A

County: Yavapai

State: AZ

| BLM Serial # | Claim Name | Original Recording | | Amended Recording | | Location |
|--------------|------------|--------------------|--------|-------------------|--------|-----------------|
| | | Recording # | Page # | Recording # | Page # | |
| AMC 413805 | MPC 13 | 4861 | 250 | | | SEC16-T14N-R09W |
| AMC 413806 | MPC 14 | 4861 | 251 | | | SEC16-T14N-R09W |
| AMC 413807 | MPC 15 | 4861 | 252 | | | SEC16-T14N-R09W |
| AMC 413808 | MPC 16 | 4861 | 253 | | | SEC16-T14N-R09W |
| AMC 413809 | MPC 17 | 4861 | 254 | | | SEC16-T14N-R09W |
| AMC 413810 | MPC 18 | 4861 | 255 | | | SEC16-T14N-R09W |
| AMC 413811 | MPC 19 | 4861 | 256 | | | SEC16-T14N-R09W |
| AMC 413812 | MPC 20 | 4861 | 257 | | | SEC16-T14N-R09W |
| AMC 413813 | MPC 21 | 4861 | 258 | | | SEC16-T14N-R09W |
| AMC 413814 | MPC 22 | 4861 | 259 | | | SEC16-T14N-R09W |
| AMC 413815 | MPC 23 | 4861 | 260 | | | SEC16-T14N-R09W |
| AMC 413816 | MPC 24 | 4861 | 261 | | | SEC16-T14N-R09W |
| AMC 413817 | MPC 25 | 4861 | 262 | | | SEC16-T14N-R09W |
| AMC 413818 | MPC 26 | 4861 | 263 | | | SEC16-T14N-R09W |
| AMC 413819 | MPC 27 | 4861 | 264 | | | SEC16-T14N-R09W |
| AMC 413820 | MPC 28 | 4861 | 265 | | | SEC16-T14N-R09W |
| AMC 413821 | MPC 29 | 4861 | 266 | | | SEC16-T14N-R09W |
| AMC 413822 | MPC 30 | 4861 | 267 | | | SEC16-T14N-R09W |
| AMC 413823 | MPC 31 | 4861 | 268 | | | SEC16-T14N-R09W |
| AMC 413824 | MPC 32 | 4861 | 269 | | | SEC16-T14N-R09W |
| AMC 413825 | MPC 33 | 4861 | 270 | | | SEC16-T14N-R09W |
| AMC 413826 | MPC 34 | 4861 | 271 | | | SEC16-T14N-R09W |
| AMC 413827 | MPC 35 | 4861 | 272 | | | SEC16-T14N-R09W |
| AMC 413828 | MPC 36 | 4861 | 273 | | | SEC16-T14N-R09W |
| AMC 413829 | MPC 37 | 4861 | 274 | | | SEC16-T14N-R09W |
| AMC 413830 | MPC 38 | 4861 | 275 | | | SEC16-T14N-R09W |
| AMC 413831 | MPC 39 | 4861 | 276 | | | SEC16-T14N-R09W |
| AMC 413832 | MPC 40 | 4861 | 277 | | | SEC16-T14N-R09W |
| AMC 413833 | MPC 41 | 4861 | 278 | | | SEC16-T14N-R09W |
| AMC 413834 | MPC 42 | 4861 | 279 | | | SEC16-T14N-R09W |
| AMC 413835 | MPC 43 | 4861 | 280 | | | SEC16-T14N-R09W |
| AMC 413836 | MPC 44 | 4861 | 281 | | | SEC16-T14N-R09W |
| AMC 413837 | MPC 45 | 4861 | 282 | | | SEC16-T14N-R09W |
| AMC 413838 | MPC 46 | 4861 | 283 | | | SEC16-T14N-R09W |
| AMC 413839 | MPC 47 | 4861 | 284 | | | SEC16-T14N-R09W |
| AMC 413840 | MPC 48 | 4861 | 285 | | | SEC16-T14N-R09W |
| AMC 413841 | MPC 49 | 4861 | 286 | | | SEC16-T14N-R09W |
| AMC 413842 | MPC 50 | 4861 | 287 | | | SEC16-T14N-R09W |

Date: 3/29/2016

Page 18

RECEIVED
 BLM AZ STATE OFFICE
 2016 AUG 12 P 3:42
 PHOENIX, ARIZONA

EXHIBIT A

County: Yavapai

State: AZ

| <u>BLM Serial #</u> | <u>Claim Name</u> | <u>Original Recording</u> | | <u>Amended Recording</u> | | <u>Location</u> |
|---------------------|-------------------|---------------------------|---------------|--------------------------|---------------|-----------------|
| | | <u>Recording #</u> | <u>Page #</u> | <u>Recording #</u> | <u>Page #</u> | |
| AMC 413843 | MPC 51 | 4861 | 288 | | | SEC16-T14N-R09W |
| AMC 413844 | MPC 52 | 4861 | 289 | | | SEC16-T14N-R09W |
| AMC 413845 | MPC 53 | 4861 | 290 | | | SEC16-T14N-R09W |
| AMC 413846 | MPC 54 | 4861 | 291 | | | SEC16-T14N-R09W |
| AMC 413847 | MPC 55 | 4861 | 292 | | | SEC16-T14N-R09W |
| AMC 413848 | MPC 56 | 4861 | 293 | | | SEC16-T14N-R09W |
| AMC 413849 | MPC 57 | 4861 | 294 | | | SEC16-T14N-R09W |
| AMC 413850 | MPC 58 | 4861 | 295 | | | SEC16-T14N-R09W |
| AMC 413851 | MPC 59 | 4861 | 296 | | | SEC16-T14N-R09W |
| AMC 413852 | MPC 60 | 4861 | 297 | | | SEC16-T14N-R09W |
| AMC 413853 | MPC 61 | 4861 | 298 | | | SEC16-T14N-R09W |
| AMC 413854 | MPC 62 | 4861 | 299 | | | SEC16-T14N-R09W |
| AMC 413855 | MPC 63 | 4861 | 300 | | | SEC16-T14N-R09W |
| AMC 413856 | MPC 64 | 4861 | 301 | | | SEC16-T14N-R09W |
| AMC 413857 | MPC 65 | 4861 | 302 | | | SEC16-T14N-R09W |
| AMC 413858 | MPC 66 | 4861 | 303 | | | SEC16-T14N-R09W |
| AMC 413859 | MPC 67 | 4861 | 304 | | | SEC16-T14N-R09W |
| AMC 413860 | MPC 68 | 4861 | 305 | | | SEC16-T14N-R09W |
| AMC 413861 | MPC 69 | 4861 | 306 | | | SEC16-T14N-R09W |
| AMC 413862 | MPC 70 | 4861 | 307 | | | SEC16-T14N-R09W |
| AMC 413863 | MPC 71 | 4861 | 308 | | | SEC16-T14N-R09W |
| AMC 413864 | MPC 72 | 4861 | 309 | | | SEC16-T14N-R09W |
| AMC 413865 | MPC 73 | 4861 | 310 | | | SEC16-T14N-R09W |
| AMC 413866 | MPC 74 | 4861 | 311 | | | SEC16-T14N-R09W |
| AMC 413867 | MPC 75 | 4861 | 312 | | | SEC16-T14N-R09W |
| AMC 413868 | MPC 76 | 4861 | 313 | | | SEC16-T14N-R09W |
| AMC 413869 | MPC 77 | 4861 | 314 | | | SEC16-T14N-R09W |
| AMC 413870 | MPC 78 | 4861 | 315 | | | SEC16-T14N-R09W |
| AMC 413871 | MPC 79 | 4861 | 316 | | | SEC16-T14N-R09W |
| AMC 413872 | MPC 80 | 4861 | 317 | | | SEC16-T14N-R09W |
| AMC 413873 | MPC 81 | 4861 | 318 | | | SEC16-T14N-R09W |
| AMC 413874 | MPC 82 | 4861 | 319 | | | SEC16-T14N-R09W |
| AMC 413875 | MPC 83 | 4861 | 320 | | | SEC16-T14N-R09W |
| AMC 413876 | MPC 84 | 4861 | 321 | | | SEC16-T14N-R09W |
| AMC 413877 | MPC 85 | 4861 | 322 | | | SEC16-T14N-R09W |
| AMC 413878 | MPC 86 | 4861 | 323 | | | SEC16-T14N-R09W |
| AMC 413879 | MPC 87 | 4861 | 324 | | | SEC16-T14N-R09W |
| AMC 413880 | MPC 88 | 4861 | 325 | | | SEC16-T14N-R09W |

Date: 3/29/2016

Page 19

RECEIVED
 BLM AZ STATE OFFICE
 PHOENIX, ARIZONA
 2016 AUG 12 P 3:41

EXHIBIT A

County: Yavapai

State: AZ

| BLM Serial # | Claim Name | Original Recording | | Amended Recording | | Location |
|--------------|------------|--------------------|--------|-------------------|--------|-----------------|
| | | Recording # | Page # | Recording # | Page # | |
| AMC 413881 | MPC 89 | 4861 | 326 | | | SEC16-T14N-R09W |
| AMC 413882 | MPC 90 | 4861 | 327 | | | SEC16-T14N-R09W |
| AMC 413883 | MPC 91 | 4861 | 328 | | | SEC16-T14N-R09W |
| AMC 413884 | MPC 92 | 4861 | 329 | | | SEC16-T14N-R09W |
| AMC 413885 | MPC 93 | 4861 | 330 | | | SEC16-T14N-R09W |
| AMC 413886 | MPC 94 | 4861 | 331 | | | SEC16-T14N-R09W |
| AMC 413887 | MPC 95 | 4861 | 332 | | | SEC16-T14N-R09W |
| AMC 413888 | MPC 96 | 4861 | 333 | | | SEC16-T14N-R09W |
| AMC 413889 | MPC 97 | 4861 | 334 | | | SEC16-T14N-R09W |
| AMC 413890 | MPC 98 | 4861 | 335 | | | SEC16-T14N-R09W |
| AMC 413891 | MPC 99 | 4861 | 336 | | | SEC16-T14N-R09W |
| AMC 413892 | MPC 100 | 4861 | 337 | | | SEC16-T14N-R09W |
| AMC 413893 | MPC 101 | 4861 | 338 | | | SEC16-T14N-R09W |
| AMC 413894 | MPC 102 | 4861 | 339 | | | SEC16-T14N-R09W |
| AMC 413895 | MPC 103 | 4861 | 340 | | | SEC16-T14N-R09W |
| AMC 413896 | MPC 104 | 4861 | 341 | | | SEC16-T14N-R09W |
| AMC 413897 | MPC 105 | 4861 | 342 | | | SEC16-T14N-R09W |
| AMC 413898 | MPC 106 | 4861 | 343 | | | SEC16-T14N-R09W |
| AMC 413899 | MPC 107 | 4861 | 344 | | | SEC16-T14N-R09W |
| AMC 413900 | MPC 108 | 4861 | 345 | | | SEC16-T14N-R09W |
| AMC 413901 | MPC 109 | 4861 | 346 | | | SEC16-T14N-R09W |
| AMC 413902 | MPC 110 | 4861 | 347 | | | SEC16-T14N-R09W |
| AMC 413903 | MPC 111 | 4861 | 348 | | | SEC16-T14N-R09W |
| AMC 413904 | MPC 112 | 4861 | 349 | | | SEC16-T14N-R09W |
| AMC 413905 | MPC 113 | 4861 | 350 | | | SEC16-T14N-R09W |
| AMC 413906 | MPC 114 | 4861 | 351 | | | SEC16-T14N-R09W |
| AMC 413907 | MPC 115 | 4861 | 352 | | | SEC16-T14N-R09W |
| AMC 413908 | MPC 116 | 4861 | 353 | | | SEC16-T14N-R09W |
| AMC 413909 | MPC 117 | 4861 | 354 | | | SEC16-T14N-R09W |
| AMC 413910 | MPC 118 | 4861 | 355 | | | SEC16-T14N-R09W |
| AMC 413911 | MPC 119 | 4861 | 356 | | | SEC16-T14N-R09W |
| AMC 413912 | MPC 120 | 4861 | 357 | | | SEC16-T14N-R09W |
| AMC 413913 | MPC 121 | 4861 | 358 | | | SEC16-T14N-R09W |
| AMC 413914 | MPC 122 | 4861 | 359 | | | SEC16-T14N-R09W |
| AMC 413915 | MPC 123 | 4861 | 360 | | | SEC16-T14N-R09W |
| AMC 413916 | MPC 124 | 4861 | 361 | | | SEC16-T14N-R09W |
| AMC 413917 | MPC 125 | 4861 | 362 | | | SEC16-T14N-R09W |
| AMC 413918 | MPC 126 | 4861 | 363 | | | SEC16-T14N-R09W |

Date 3/29/2016

Page 20

PHOENIX, ARIZONA

2016 AUG 12 P 3:41

RECEIVED
BLM AZ STATE OFFICE

EXHIBIT A

County: Yavapai

State: AZ

| BLM Serial # | Claim Name | Original Recording | | Amended Recording | | Location |
|--------------|--------------------|--------------------|--------|-------------------|--------|-------------------|
| | | Recording # | Page # | Recording # | Page # | |
| AMC 418739 | Cowboy Wash-16 | 4924 | 196 | | | SEC26-T14N-R09W |
| AMC 418740 | Cowboy Wash-17 | 4924 | 197 | | | SEC26-T14N-R09W |
| AMC 418741 | Cowboy Wash-18 | 4924 | 198 | | | SEC26-T14N-R09W |
| AMC 418766 | Cowboy Wash-43 | 4924 | 223 | | | SEC26-T14N-R09W |
| AMC 418767 | Cowboy Wash-44 | 4924 | 224 | | | SEC26-T14N-R09W |
| AMC 418768 | Cowboy Wash-45 | 4924 | 225 | | | SEC26-T14N-R09W |
| AMC 418824 | GAP-1 | 4924 | 97 | | | SEC09-T14N-R09W |
| AMC 418825 | GAP-2 | 4924 | 98 | | | SEC09-T14N-R09W |
| AMC 418826 | GAP-3 | 4924 | 99 | | | SEC09-T14N-R09W |
| AMC 418827 | GAP-4 | 4924 | 100 | | | SEC09-T14N-R09W |
| AMC 418933 | Miller Mountain-26 | 4924 | 306 | | | SEC27-T14N-R09W |
| AMC 418934 | Miller Mountain-27 | 4924 | 307 | | | SEC27-T14N-R09W |
| AMC 418935 | Miller Mountain-28 | 4924 | 308 | | | SEC27-T14N-R09W |
| AMC 418936 | Miller Mountain-29 | 4924 | 309 | | | SEC27-T14N-R09W |
| AMC 418937 | Miller Mountain-30 | 4924 | 310 | | | SEC27-T14N-R09W |
| AMC 418938 | Miller Mountain-31 | 4924 | 311 | | | SEC27-T14N-R09W |
| AMC 418939 | Miller Mountain-32 | 4924 | 312 | | | SEC27-T14N-R09W |
| AMC 418940 | Miller Mountain-33 | 4924 | 313 | | | SEC27-T14N-R09W |
| AMC 418941 | Miller Mountain-34 | 4924 | 314 | | | SEC27-T14N-R09W |
| AMC 418942 | Miller Mountain-35 | 4924 | 315 | | | SEC27-T14N-R09W |
| AMC 418963 | Miller Mountain-56 | 4924 | 336 | | | SEC27-T14N-R09W |
| AMC 418964 | Miller Mountain-57 | 4924 | 337 | | | SEC27-T14N-R09W |
| AMC 418965 | Miller Mountain-58 | 4924 | 338 | | | SEC27-T14N-R09W |
| AMC 418966 | Miller Mountain-59 | 4924 | 339 | | | SEC27-T14N-R09W |
| AMC 418967 | Miller Mountain-60 | 4924 | 340 | | | SEC27-T14N-R09W |
| AMC 422704 | RPC-001 | 4951 | 109 | | | SEC30-T14 5N-R08W |
| AMC 422705 | RPC-002 | 4951 | 110 | | | SEC30-T14 5N-R08W |
| AMC 422711 | RPC-008 | 4951 | 116 | | | SEC30-T14 5N-R08W |
| AMC 422712 | RPC-009 | 4951 | 117 | | | SEC30-T14 5N-R08W |
| AMC 422713 | RPC-010 | 4951 | 118 | | | SEC30-T14 5N-R08W |
| AMC 422714 | RPC-011 | 4951 | 119 | | | SEC30-T14 5N-R08W |
| AMC 422720 | RPC-017 | 4951 | 125 | | | SEC30-T14 5N-R08W |
| AMC 422721 | RPC-018 | 4951 | 126 | | | SEC30-T14 5N-R08W |
| AMC 422722 | RPC-019 | 4951 | 127 | | | SEC30-T14 5N-R08W |
| AMC 422723 | RPC-020 | 4951 | 128 | | | SEC30-T14 5N-R08W |
| AMC 422729 | RPC-026 | 4951 | 134 | | | SEC30-T14 5N-R08W |
| AMC 422730 | RPC-027 | 4951 | 135 | | | SEC30-T14 5N-R08W |
| AMC 422731 | RPC-028 | 4951 | 136 | | | SEC30-T14 5N-R08W |

Date 3/29/2016

Page 21

PHOENIX, ARIZONA

2016 AUG 12 P 3:41

RECEIVED
BLM AZ STATE OFFICE

EXHIBIT A

County: Yavapai

State: AZ

| BLM Serial # | Claim Name | Original Recording | | Amended Recording | | Location |
|--------------|------------|--------------------|--------|-------------------|--------|-------------------|
| | | Recording # | Page # | Recording # | Page # | |
| AMC 422732 | RPC-029 | 4951 | 137 | | | SEC30-T14 5N-R08W |
| AMC 422733 | RPC-030 | 4951 | 138 | | | SEC30-T14 5N-R08W |
| AMC 422737 | RPC-034 | 4951 | 142 | | | SEC30-T14 5N-R08W |
| AMC 422738 | RPC-035 | 4951 | 143 | | | SEC30-T14 5N-R08W |
| AMC 422739 | RPC-036 | 4951 | 144 | | | SEC30-T14 5N-R08W |
| AMC 422740 | PB-037 | 4951 | 145 | | | SEC23-T15N-R09W |
| AMC 422741 | PB-038 | 4951 | 146 | | | SEC23-T15N-R09W |
| AMC 422742 | PB-039 | 4951 | 147 | | | SEC23-T15N-R09W |
| AMC 422743 | PB-040 | 4951 | 148 | | | SEC23-T15N-R09W |
| AMC 422744 | PB-041 | 4951 | 149 | | | SEC23-T15N-R09W |
| AMC 422745 | PB-042 | 4951 | 150 | | | SEC23-T15N-R09W |
| AMC 422746 | PB-043 | 4951 | 151 | | | SEC23-T15N-R09W |
| AMC 422747 | PB-044 | 4951 | 152 | | | SEC23-T15N-R09W |
| AMC 422748 | PB-045 | 4951 | 153 | | | SEC23-T15N-R09W |
| AMC 422749 | PB-046 | 4951 | 154 | | | SEC23-T15N-R09W |
| AMC 422750 | PB-047 | 4951 | 155 | | | SEC23-T15N-R09W |
| AMC 422751 | PB-048 | 4951 | 156 | | | SEC23-T15N-R09W |
| AMC 422752 | PB-049 | 4951 | 157 | | | SEC23-T15N-R09W |
| AMC 422753 | PB-001 | 4951 | 158 | | | SEC24-T15N-R09W |
| AMC 422754 | PB-002 | 4951 | 159 | | | SEC24-T15N-R09W |
| AMC 422755 | PB-003 | 4951 | 160 | | | SEC24-T15N-R09W |
| AMC 422756 | PB-004 | 4951 | 161 | | | SEC24-T15N-R09W |
| AMC 422757 | PB-005 | 4951 | 162 | | | SEC24-T15N-R09W |
| AMC 422758 | PB-006 | 4951 | 163 | | | SEC24-T15N-R09W |
| AMC 422759 | PB-007 | 4951 | 164 | | | SEC24-T15N-R09W |
| AMC 422760 | PB-008 | 4951 | 165 | | | SEC24-T15N-R09W |
| AMC 422761 | PB-009 | 4951 | 166 | | | SEC24-T15N-R09W |
| AMC 422762 | PB-010 | 4951 | 167 | | | SEC24-T15N-R09W |
| AMC 422763 | PB-011 | 4951 | 168 | | | SEC24-T15N-R09W |
| AMC 422764 | PB-012 | 4951 | 169 | | | SEC24-T15N-R09W |
| AMC 422765 | PB-013 | 4951 | 170 | | | SEC24-T15N-R09W |
| AMC 422766 | PB-014 | 4951 | 171 | | | SEC24-T15N-R09W |
| AMC 422767 | PB-015 | 4951 | 172 | | | SEC24-T15N-R09W |
| AMC 422768 | PB-016 | 4951 | 173 | | | SEC24-T15N-R09W |
| AMC 422769 | PB-017 | 4951 | 174 | | | SEC24-T15N-R09W |
| AMC 422770 | PB-018 | 4951 | 175 | | | SEC24-T15N-R09W |
| AMC 422771 | PB-019 | 4951 | 176 | | | SEC24-T15N-R09W |
| AMC 422772 | PB-020 | 4951 | 177 | | | SEC24-T15N-R09W |

Date 3/29/2016

Page 22

PHOENIX, ARIZONA

2016 AUG 12 P 3:41

RECEIVED
BLM AZ STATE OFFICE

EXHIBIT A

County: Yavapai

State: AZ

| BLM Serial # | Claim Name | Original Recording | | Amended Recording | | Location |
|--------------|------------|--------------------|--------|-------------------|--------|-----------------|
| | | Recording # | Page # | Recording # | Page # | |
| AMC 422773 | PB-021 | 4951 | 178 | | | SEC24-T15N-R09W |
| AMC 422774 | PB-022 | 4951 | 179 | | | SEC24-T15N-R09W |
| AMC 422775 | PB-023 | 4951 | 180 | | | SEC24-T15N-R09W |
| AMC 422776 | PB-024 | 4951 | 181 | | | SEC24-T15N-R09W |
| AMC 422777 | PB-025 | 4951 | 182 | | | SEC24-T15N-R09W |
| AMC 422778 | PB-026 | 4951 | 183 | | | SEC24-T15N-R09W |
| AMC 422779 | PB-027 | 4951 | 184 | | | SEC24-T15N-R09W |
| AMC 422780 | PB-028 | 4951 | 185 | | | SEC24-T15N-R09W |
| AMC 422781 | PB-029 | 4951 | 186 | | | SEC24-T15N-R09W |
| AMC 422782 | PB-030 | 4951 | 187 | | | SEC24-T15N-R09W |
| AMC 422783 | PB-031 | 4951 | 188 | | | SEC24-T15N-R09W |
| AMC 422784 | PB-032 | 4951 | 189 | | | SEC24-T15N-R09W |
| AMC 422785 | PB-033 | 4951 | 190 | | | SEC24-T15N-R09W |
| AMC 422786 | PB-034 | 4951 | 191 | | | SEC24-T15N-R09W |
| AMC 422787 | PB-035 | 4951 | 192 | | | SEC24-T15N-R09W |
| AMC 422788 | PB-036 | 4951 | 193 | | | SEC24-T15N-R09W |
| AMC 423218 | BULL-001 | 4960 | 17 | | | SEC08-T14N-R09W |
| AMC 423219 | BULL-002 | 4960 | 18 | | | SEC08-T14N-R09W |
| AMC 423220 | BULL-003 | 4960 | 19 | | | SEC08-T14N-R09W |
| AMC 423221 | BULL-004 | 4960 | 20 | | | SEC08-T14N-R09W |
| AMC 423222 | BULL-005 | 4960 | 21 | | | SEC08-T14N-R09W |
| AMC 423223 | BULL-006 | 4960 | 22 | | | SEC08-T14N-R09W |
| AMC 423224 | BULL-007 | 4960 | 23 | | | SEC08-T14N-R09W |
| AMC 423225 | BULL-008 | 4960 | 24 | | | SEC08-T14N-R09W |
| AMC 423226 | BULL-009 | 4960 | 25 | | | SEC08-T14N-R09W |
| AMC 423227 | BULL-010 | 4960 | 26 | | | SEC08-T14N-R09W |
| AMC 423228 | BULL-011 | 4960 | 27 | | | SEC08-T14N-R09W |
| AMC 423229 | BULL-012 | 4960 | 28 | | | SEC08-T14N-R09W |
| AMC 423230 | BULL-013 | 4960 | 29 | | | SEC08-T14N-R09W |
| AMC 423231 | BULL-014 | 4960 | 30 | | | SEC08-T14N-R09W |
| AMC 423232 | BULL-015 | 4960 | 31 | | | SEC08-T14N-R09W |
| AMC 423233 | BULL-016 | 4960 | 32 | | | SEC08-T14N-R09W |
| AMC 423234 | BULL-017 | 4960 | 33 | | | SEC08-T14N-R09W |
| AMC 423235 | BULL-018 | 4960 | 34 | | | SEC08-T14N-R09W |
| AMC 423236 | BULL-019 | 4960 | 35 | | | SEC08-T14N-R09W |
| AMC 423237 | BULL-020 | 4960 | 36 | | | SEC08-T14N-R09W |
| AMC 423238 | BULL-021 | 4960 | 37 | | | SEC08-T14N-R09W |
| AMC 423239 | BULL-022 | 4960 | 38 | | | SEC08-T14N-R09W |

Date 3/29/2016

Page 23

RECEIVED
 BLM AZ STATE OFFICE
 2016 AUG 12 P 3:41
 PHOENIX, ARIZONA

EXHIBIT A

County: Yavapai

State: AZ

| BLM Serial # | Claim Name | Original Recording | | Amended Recording | | Location |
|--------------|------------|--------------------|--------|-------------------|--------|-----------------|
| | | Recording # | Page # | Recording # | Page # | |
| AMC 423240 | BULL-023 | 4960 | 39 | | | SEC08-T14N-R09W |
| AMC 423241 | BULL-024 | 4960 | 40 | | | SEC08-T14N-R09W |
| AMC 423242 | BULL-025 | 4960 | 41 | | | SEC08-T14N-R09W |
| AMC 423243 | BULL-026 | 4960 | 42 | | | SEC08-T14N-R09W |
| AMC 423244 | BULL-027 | 4960 | 43 | | | SEC08-T14N-R09W |
| AMC 423245 | BULL-028 | 4960 | 44 | | | SEC17-T14N-R09W |
| AMC 423246 | BULL-029 | 4960 | 45 | | | SEC17-T14N-R09W |
| AMC 423247 | BULL-030 | 4960 | 46 | | | SEC17-T14N-R09W |
| AMC 423248 | BULL-031 | 4960 | 47 | | | SEC17-T14N-R09W |
| AMC 423249 | BULL-032 | 4960 | 48 | | | SEC17-T14N-R09W |
| AMC 423250 | BULL-033 | 4960 | 49 | | | SEC17-T14N-R09W |
| AMC 423251 | BULL-034 | 4960 | 50 | | | SEC17-T14N-R09W |
| AMC 423252 | BULL-035 | 4960 | 51 | | | SEC17-T14N-R09W |
| AMC 423253 | BULL-036 | 4960 | 52 | | | SEC17-T14N-R09W |
| AMC 423254 | BULL-037 | 4960 | 53 | | | SEC17-T14N-R09W |
| AMC 423255 | BULL-038 | 4960 | 54 | | | SEC17-T14N-R09W |
| AMC 423256 | BULL-039 | 4960 | 55 | | | SEC17-T14N-R09W |
| AMC 423257 | BULL-040 | 4960 | 56 | | | SEC17-T14N-R09W |
| AMC 423258 | BULL-041 | 4960 | 57 | | | SEC17-T14N-R09W |
| AMC 423259 | BULL-042 | 4960 | 58 | | | SEC17-T14N-R09W |
| AMC 423260 | BULL-043 | 4960 | 59 | | | SEC17-T14N-R09W |
| AMC 423261 | BULL-044 | 4960 | 60 | | | SEC17-T14N-R09W |
| AMC 423262 | BULL-045 | 4960 | 61 | | | SEC17-T14N-R09W |
| AMC 423263 | BULL-046 | 4960 | 62 | | | SEC17-T14N-R09W |
| AMC 423264 | BULL-047 | 4960 | 63 | | | SEC17-T14N-R09W |
| AMC 423265 | BULL-048 | 4960 | 64 | | | SEC17-T14N-R09W |
| AMC 423266 | BULL-049 | 4960 | 65 | | | SEC17-T14N-R09W |
| AMC 423267 | BULL-050 | 4960 | 66 | | | SEC17-T14N-R09W |
| AMC 423268 | BULL-051 | 4960 | 67 | | | SEC17-T14N-R09W |
| AMC 423269 | BULL-052 | 4960 | 68 | | | SEC17-T14N-R09W |
| AMC 423270 | BULL-053 | 4960 | 69 | | | SEC17-T14N-R09W |
| AMC 423271 | BULL-054 | 4960 | 70 | | | SEC17-T14N-R09W |
| AMC 423272 | BULL-055 | 4960 | 71 | | | SEC17-T14N-R09W |
| AMC 423273 | BULL-056 | 4960 | 72 | | | SEC17-T14N-R09W |
| AMC 423274 | BULL-057 | 4960 | 73 | | | SEC17-T14N-R09W |
| AMC 423275 | BULL-058 | 4960 | 74 | | | SEC17-T14N-R09W |
| AMC 423276 | BULL-059 | 4960 | 75 | | | SEC17-T14N-R09W |
| AMC 423277 | BULL-060 | 4960 | 76 | | | SEC17-T14N-R09W |

Date: 3/29/2016

Page 24

PHOENIX, ARIZONA

2016 AUG 12 P 3:40

RECEIVED
BLM AZ STATE OFFICE

EXHIBIT A

County: Yavapai

State: AZ

| BLM Serial # | Claim Name | Original Recording | | Amended Recording | | Location |
|--------------|------------|--------------------|--------|-------------------|--------|-----------------|
| | | Recording # | Page # | Recording # | Page # | |
| AMC 423278 | BULL-061 | 4960 | 77 | | | SEC17-T14N-R09W |
| AMC 423279 | BULL-062 | 4960 | 78 | | | SEC17-T14N-R09W |
| AMC 423280 | BULL-063 | 4960 | 79 | | | SEC17-T14N-R09W |
| AMC 423281 | BULL-064 | 4960 | 80 | | | SEC17-T14N-R09W |
| AMC 423282 | BULL-065 | 4960 | 81 | | | SEC17-T14N-R09W |
| AMC 423283 | BULL-066 | 4960 | 82 | | | SEC17-T14N-R09W |
| AMC 423284 | BULL-067 | 4960 | 83 | | | SEC17-T14N-R09W |
| AMC 423285 | BULL-068 | 4960 | 84 | | | SEC17-T14N-R09W |
| AMC 423286 | BULL-069 | 4960 | 85 | | | SEC17-T14N-R09W |
| AMC 423287 | BULL-070 | 4960 | 86 | | | SEC17-T14N-R09W |
| AMC 423288 | BULL-071 | 4960 | 87 | | | SEC17-T14N-R09W |
| AMC 423289 | BULL-072 | 4960 | 88 | | | SEC17-T14N-R09W |
| AMC 423290 | BULL-073 | 4960 | 89 | | | SEC17-T14N-R09W |
| AMC 423291 | BULL-074 | 4960 | 90 | | | SEC17-T14N-R09W |
| AMC 423292 | BULL-075 | 4960 | 91 | | | SEC17-T14N-R09W |
| AMC 423293 | BULL-076 | 4960 | 92 | | | SEC17-T14N-R09W |
| AMC 423294 | BULL-077 | 4960 | 93 | | | SEC17-T14N-R09W |
| AMC 423295 | BULL-078 | 4960 | 94 | | | SEC17-T14N-R09W |
| AMC 423296 | BULL-079 | 4960 | 95 | | | SEC17-T14N-R09W |
| AMC 423297 | BULL-080 | 4960 | 96 | | | SEC17-T14N-R09W |
| AMC 423298 | BULL-081 | 4960 | 97 | | | SEC17-T14N-R09W |
| AMC 423299 | BULL-082 | 4960 | 98 | | | SEC17-T14N-R09W |
| AMC 423300 | BULL-083 | 4960 | 99 | | | SEC17-T14N-R09W |
| AMC 423301 | BULL-084 | 4960 | 100 | | | SEC17-T14N-R09W |
| AMC 423302 | BULL-085 | 4960 | 101 | | | SEC17-T14N-R09W |
| AMC 423303 | BULL-086 | 4960 | 102 | | | SEC17-T14N-R09W |
| AMC 423304 | BULL-087 | 4960 | 103 | | | SEC17-T14N-R09W |
| AMC 423305 | BULL-088 | 4960 | 104 | | | SEC17-T14N-R09W |
| AMC 423306 | BULL-089 | 4960 | 105 | | | SEC17-T14N-R09W |
| AMC 423307 | BULL-090 | 4960 | 106 | | | SEC17-T14N-R09W |
| AMC 423308 | BULL-091 | 4960 | 107 | | | SEC17-T14N-R09W |
| AMC 423309 | BULL-092 | 4960 | 108 | | | SEC17-T14N-R09W |
| AMC 423310 | BULL-093 | 4960 | 109 | | | SEC17-T14N-R09W |
| AMC 423311 | BULL-094 | 4960 | 110 | | | SEC17-T14N-R09W |
| AMC 423312 | BULL-095 | 4960 | 111 | | | SEC17-T14N-R09W |
| AMC 423313 | STEP-001 | 4960 | 112 | | | SEC07-T14N-R09W |
| AMC 423314 | STEP-002 | 4960 | 113 | | | SEC07-T14N-R09W |
| AMC 423315 | STEP-003 | 4960 | 114 | | | SEC07-T14N-R09W |

Date 3/29/2016

Page 25

PHOENIX, ARIZONA

2016 AUG 12 P 3:40

RECEIVED
BLM AZ STATE OFFICE

EXHIBIT A

County: Yavapai

State: AZ

| BLM Serial # | Claim Name | Original Recording | | Amended Recording | | Location |
|--------------|------------|--------------------|--------|-------------------|--------|-----------------|
| | | Recording # | Page # | Recording # | Page # | |
| AMC 423316 | STEP-004 | 4960 | 115 | | | SEC07-T14N-R09W |
| AMC 423317 | STEP-005 | 4960 | 116 | | | SEC07-T14N-R09W |
| AMC 423318 | STEP-006 | 4960 | 117 | | | SEC07-T14N-R09W |
| AMC 423319 | STEP-007 | 4960 | 118 | | | SEC07-T14N-R09W |
| AMC 423320 | STEP-008 | 4960 | 119 | | | SEC07-T14N-R09W |
| AMC 423321 | STEP-009 | 4960 | 120 | | | SEC07-T14N-R09W |
| AMC 423322 | STEP-010 | 4960 | 121 | | | SEC07-T14N-R09W |
| AMC 423323 | STEP-011 | 4960 | 122 | | | SEC08-T14N-R09W |
| AMC 423324 | STEP-012 | 4960 | 123 | | | SEC08-T14N-R09W |
| AMC 423325 | STEP-013 | 4960 | 124 | | | SEC08-T14N-R09W |
| AMC 423326 | STEP-014 | 4960 | 125 | | | SEC08-T14N-R09W |
| AMC 423327 | STEP-015 | 4960 | 126 | | | SEC08-T14N-R09W |
| AMC 423328 | STEP-016 | 4960 | 127 | | | SEC08-T14N-R09W |
| AMC 423329 | STEP-017 | 4960 | 128 | | | SEC08-T14N-R09W |
| AMC 423330 | STEP-018 | 4960 | 129 | | | SEC08-T14N-R09W |
| AMC 423331 | STEP-019 | 4960 | 130 | | | SEC08-T14N-R09W |
| AMC 423332 | STEP-020 | 4960 | 131 | | | SEC08-T14N-R09W |
| AMC 423333 | STEP-021 | 4960 | 132 | | | SEC08-T14N-R09W |
| AMC 423334 | STEP-022 | 4960 | 133 | | | SEC08-T14N-R09W |
| AMC 423335 | STEP-023 | 4960 | 134 | | | SEC08-T14N-R09W |
| AMC 423336 | STEP-024 | 4960 | 135 | | | SEC08-T14N-R09W |
| AMC 423337 | STEP-025 | 4960 | 136 | | | SEC08-T14N-R09W |
| AMC 423338 | STEP-026 | 4960 | 137 | | | SEC08-T14N-R09W |
| AMC 423339 | STEP-027 | 4960 | 138 | | | SEC17-T14N-R09W |
| AMC 423340 | STEP-028 | 4960 | 139 | | | SEC17-T14N-R09W |
| AMC 423341 | STEP-029 | 4960 | 140 | | | SEC17-T14N-R09W |
| AMC 423342 | STEP-030 | 4960 | 141 | | | SEC17-T14N-R09W |
| AMC 423343 | STEP-031 | 4960 | 142 | | | SEC17-T14N-R09W |
| AMC 423344 | STEP-032 | 4960 | 143 | | | SEC17-T14N-R09W |
| AMC 423345 | STEP-033 | 4960 | 144 | | | SEC08-T14N-R09W |
| AMC 423346 | STEP-034 | 4960 | 145 | | | SEC08-T14N-R09W |
| AMC 423347 | STEP-035 | 4960 | 146 | | | SEC08-T14N-R09W |
| AMC 423348 | STEP-036 | 4960 | 147 | | | SEC08-T14N-R09W |
| AMC 423349 | STEP-037 | 4960 | 148 | | | SEC08-T14N-R09W |
| AMC 423350 | STEP-038 | 4960 | 149 | | | SEC08-T14N-R09W |
| AMC 423351 | STEP-039 | 4960 | 150 | | | SEC17-T14N-R09W |
| AMC 423352 | STEP-040 | 4960 | 151 | | | SEC17-T14N-R09W |
| AMC 423353 | STEP-041 | 4960 | 152 | | | SEC17-T14N-R09W |

Date 3/29/2016

Page 26

PHOENIX, ARIZONA

2016 AUG 12 P 3:40

RECEIVED
BLM AZ STATE OFFICE

EXHIBIT A

County: Yavapai

State: AZ

| BLM Serial # | Claim Name | Original Recording | | Amended Recording | | Location |
|--------------|------------|--------------------|--------|-------------------|--------|-----------------|
| | | Recording # | Page # | Recording # | Page # | |
| AMC 423354 | STEP-042 | 4960 | 153 | | | SEC17-T14N-R09W |
| AMC 423355 | STEP-043 | 4960 | 154 | | | SEC17-T14N-R09W |
| AMC 423356 | STEP-044 | 4960 | 155 | | | SEC17-T14N-R09W |
| AMC 423357 | STEP-045 | 4960 | 156 | | | SEC08-T14N-R09W |
| AMC 423358 | STEP-046 | 4960 | 157 | | | SEC08-T14N-R09W |
| AMC 423359 | STEP-047 | 4960 | 158 | | | SEC08-T14N-R09W |
| AMC 423360 | STEP-048 | 4960 | 159 | | | SEC08-T14N-R09W |
| AMC 423361 | STEP-049 | 4960 | 160 | | | SEC08-T14N-R09W |
| AMC 423362 | STEP-050 | 4960 | 161 | | | SEC08-T14N-R09W |
| AMC 423363 | STEP-051 | 4960 | 162 | | | SEC17-T14N-R09W |
| AMC 423364 | STEP-052 | 4960 | 163 | | | SEC17-T14N-R09W |
| AMC 423365 | STEP-053 | 4960 | 164 | | | SEC17-T14N-R09W |
| AMC 423366 | STEP-054 | 4960 | 165 | | | SEC17-T14N-R09W |
| AMC 423367 | STEP-055 | 4960 | 166 | | | SEC17-T14N-R09W |
| AMC 423368 | STEP-056 | 4960 | 167 | | | SEC17-T14N-R09W |
| AMC 423369 | STEP-057 | 4960 | 168 | | | SEC17-T14N-R09W |
| AMC 423370 | STEP-058 | 4960 | 169 | | | SEC17-T14N-R09W |
| AMC 423371 | STEP-059 | 4960 | 170 | | | SEC17-T14N-R09W |
| AMC 423372 | STEP-060 | 4960 | 171 | | | SEC17-T14N-R09W |
| AMC 423373 | STEP-061 | 4960 | 172 | | | SEC17-T14N-R09W |
| AMC 425400 | OSL-001 | 4995 | 454 | | | SEC35-T15N-R09W |
| AMC 425401 | OSL-002 | 4995 | 455 | | | SEC35-T15N-R09W |
| AMC 425402 | OSL-003 | 4995 | 456 | | | SEC35-T15N-R09W |
| AMC 425403 | OSL-004 | 4995 | 457 | | | SEC35-T15N-R09W |
| AMC 425404 | OSL-005 | 4995 | 458 | | | SEC35-T15N-R09W |
| AMC 425405 | OSL-006 | 4995 | 459 | | | SEC35-T15N-R09W |
| AMC 425406 | OSL-007 | 4995 | 460 | | | SEC35-T15N-R09W |
| AMC 425407 | OSL-008 | 4995 | 461 | | | SEC35-T15N-R09W |
| AMC 425408 | OSL-009 | 4995 | 462 | | | SEC35-T15N-R09W |
| AMC 425409 | OSL-010 | 4995 | 463 | | | SEC02-T14N-R09W |
| AMC 425410 | OSL-011 | 4995 | 464 | | | SEC02-T14N-R09W |
| AMC 425411 | OSL-012 | 4995 | 465 | | | SEC02-T14N-R09W |
| AMC 425412 | OSL-013 | 4995 | 466 | | | SEC02-T14N-R09W |
| AMC 425413 | OSL-014 | 4995 | 467 | | | SEC02-T14N-R02W |
| AMC 425414 | OSL-015 | 4995 | 468 | | | SEC02-T14N-R09W |
| AMC 425415 | OSL-016 | 4995 | 469 | | | SEC02-T14N-R02W |
| AMC 425416 | OSL-017 | 4995 | 470 | | | SEC02-T14N-R09W |
| AMC 425417 | OSL-018 | 4995 | 471 | | | SEC02-T14N-R09W |

Date 3/29/2016

Page 27

PHOENIX, ARIZONA

2016 AUG 12 P 3:40

RECEIVED
BLM AZ STATE OFFICE

EXHIBIT A

County: Yavapai

State: AZ

| BLM Serial # | Claim Name | Original Recording | | Amended Recording | | Location |
|--------------|------------|--------------------|--------|-------------------|--------|-----------------|
| | | Recording # | Page # | Recording # | Page # | |
| AMC 425418 | OSL-019 | 4995 | 472 | | | SEC02-T14N-R09W |
| AMC 425419 | OSL-020 | 4995 | 473 | | | SEC02-T14N-R09W |
| AMC 425420 | OSL-021 | 4995 | 474 | | | SEC02-T14N-R09W |
| AMC 425421 | OSL-022 | 4995 | 475 | | | SEC35-T15N-R09W |
| AMC 425422 | OSL-023 | 4995 | 476 | | | SEC35-T15N-R09W |
| AMC 425423 | OSL-024 | 4995 | 477 | | | SEC35-T15N-R09W |
| AMC 425424 | OSL-025 | 4995 | 478 | | | SEC35-T15N-R09W |
| AMC 425425 | OSL-026 | 4995 | 479 | | | SEC35-T15N-R09W |
| AMC 425426 | OSL-027 | 4995 | 480 | | | SEC35-T15N-R09W |
| AMC 425427 | OSL-028 | 4995 | 481 | | | SEC35-T15N-R09W |
| AMC 425428 | OSL-029 | 4995 | 482 | | | SEC35-T15N-R09W |
| AMC 425429 | OSL-030 | 4995 | 483 | | | SEC35-T15N-R09W |
| AMC 425430 | OSL-031 | 4995 | 484 | | | SEC35-T15N-R09W |
| AMC 425431 | OSL-032 | 4995 | 485 | | | SEC35-T15N-R09W |
| AMC 425432 | OSL-033 | 4995 | 486 | | | SEC35-T15N-R09W |
| AMC 425433 | OSL-034 | 4995 | 487 | | | SEC35-T15N-R09W |
| AMC 425434 | OSL-035 | 4995 | 488 | | | SEC35-T15N-R09W |
| AMC 425435 | OSL-036 | 4995 | 489 | | | SEC35-T15N-R09W |
| AMC 425436 | OSL-037 | 4995 | 490 | | | SEC35-T15N-R09W |
| AMC 425437 | OSL-038 | 4995 | 491 | | | SEC35-T15N-R09W |
| AMC 425438 | OSL-039 | 4995 | 492 | | | SEC35-T15N-R09W |
| AMC 425439 | OSL-040 | 4995 | 493 | | | SEC02-T14N-R09W |
| AMC 425440 | OSL-041 | 4995 | 494 | | | SEC02-T14N-R09W |
| AMC 425441 | OSL-042 | 4995 | 495 | | | SEC02-T14N-R09W |
| AMC 425442 | OSL-043 | 4995 | 496 | | | SEC02-T14N-R09W |
| AMC 425443 | OSL-044 | 4995 | 497 | | | SEC02-T14N-R09W |
| AMC 425444 | OSL-045 | 4995 | 498 | | | SEC02-T14N-R09W |
| AMC 425445 | OSL-046 | 4995 | 499 | | | SEC02-T14N-R09W |
| AMC 425446 | OSL-047 | 4995 | 500 | | | SEC02-T14N-R09W |
| AMC 425447 | OSL-048 | 4995 | 501 | | | SEC02-T14N-R09W |
| AMC 425448 | OSL-049 | 4995 | 502 | | | SEC02-T14N-R09W |
| AMC 425449 | OSL-050 | 4995 | 503 | | | SEC02-T14N-R09W |
| AMC 425450 | OSL-051 | 4995 | 504 | | | SEC02-T14N-R09W |
| AMC 425451 | OSL-052 | 4995 | 505 | | | SEC02-T14N-R09W |
| AMC 425452 | OSL-053 | 4995 | 506 | | | SEC02-T14N-R09W |
| AMC 425453 | OSL-054 | 4995 | 507 | | | SEC02-T14N-R09W |
| AMC 425454 | OSL-055 | 4995 | 508 | | | SEC02-T14N-R09W |
| AMC 425455 | OSL-056 | 4995 | 509 | | | SEC35-T15N-R09W |

Date 3/29/2016

Page 28

RECEIVED
 BLM AZ STATE OFFICE
 PHOENIX ARIZONA
 2016 AUG 12 P 3: 39

EXHIBIT A

County: Yavapai

State: AZ

| BLM Serial # | Claim Name | Original Recording | | Amended Recording | | Location |
|--------------|------------|--------------------|--------|-------------------|--------|-------------------|
| | | Recording # | Page # | Recording # | Page # | |
| AMC 425456 | OSL-057 | 4995 | 510 | | | SEC35-T15N-R09W |
| AMC 425457 | OSL-058 | 4995 | 511 | | | SEC35-T15N-R09W |
| AMC 425458 | OSL-059 | 4995 | 512 | | | SEC35-T15N-R09W |
| AMC 425459 | OSL-060 | 4995 | 513 | | | SEC35-T15N-R09W |
| AMC 425460 | OSL-061 | 4995 | 514 | | | SEC35-T15N-R09W |
| AMC 425461 | OSL-062 | 4995 | 515 | | | SEC35-T15N-R09W |
| AMC 425462 | OSL-063 | 4995 | 516 | | | SEC35-T15N-R09W |
| AMC 425463 | OSL-064 | 4995 | 517 | | | SEC35-T15N-R09W |
| AMC 425464 | OSL-065 | 4995 | 518 | | | SEC01-T14N-R09W |
| AMC 425465 | OSL-066 | 4995 | 519 | | | SEC01-T14N-R09W |
| AMC 425466 | OSL-067 | 4995 | 520 | | | SEC01-T14N-R09W |
| AMC 425467 | OSL-068 | 4995 | 521 | | | SEC01-T14N-R09W |
| AMC 425468 | OSL-069 | 4995 | 522 | | | SEC01-T14N-R09W |
| AMC 425469 | OSL-070 | 4995 | 523 | | | SEC01-T14N-R09W |
| AMC 425470 | OSL-071 | 4995 | 524 | | | SEC01-T14N-R09W |
| AMC 425471 | OSL-072 | 4995 | 525 | | | SEC01-T14N-R09W |
| AMC 425472 | OSL-073 | 4995 | 526 | | | SEC01-T14N-R09W |
| AMC 425473 | OSL-074 | 4995 | 527 | | | SEC01-T14N-R09W |
| AMC 425474 | OSM-001 | 4995 | 528 | | | SEC10-T14N-R09W |
| AMC 425475 | OSM-002 | 4995 | 529 | | | SEC10-T14N-R09W |
| AMC 425476 | OSM-003 | 4995 | 530 | | | SEC10-T14N-R09W |
| AMC 425477 | OSM-004 | 4995 | 531 | | | SEC10-T14N-R09W |
| AMC 425478 | OSM-005 | 4995 | 532 | | | SEC10-T14N-R09W |
| AMC 429339 | SKUNK-1 | 2014-0043084 | | | | SEC30-T14N-R09W |
| AMC 429340 | SKUNK-2 | 2014-0043085 | | | | SEC30-T14N-R09W |
| AMC 429341 | SKUNK-3 | 2014-0043086 | | | | SEC30-T14N-R09W |
| AMC 429342 | SKUNK-4 | 2014-0043087 | | | | SEC30-T14N-R09W |
| AMC 429343 | SKUNK-5 | 2014-0043088 | | | | SEC30-T14N-R09W |
| AMC 429344 | SKUNK-6 | 2014-0043089 | | | | SEC30-T14N-R09W |
| AMC 435511 | NM-001 | 2015-0055592 | | | | SEC30-T14 5N-R08W |
| AMC 435512 | NM-002 | 2015-0055593 | | | | SEC30-T14 5N-R08W |
| AMC 435513 | NM-003 | 2015-0055594 | | | | SEC30-T14 5N-R08W |
| AMC 435514 | NM-004 | 2015-0055595 | | | | SEC30-T14 5N-R08W |
| AMC 435515 | NM-005 | 2015-0055596 | | | | SEC30-T14 5N-R08W |
| AMC435516 | NM-006 | 2015-0055597 | | | | SEC30-T14 5N-R08W |
| AMC435517 | NM-007 | 2015-0055598 | | | | SEC30-T14 5N-R08W |
| AMC435518 | NM-008 | 2015-0055599 | | | | SEC30-T14 5N-R08W |
| AMC435519 | NM-009 | 2015-0055600 | | | | SEC30-T14 5N-R08W |

Date 3/29/2016

RECEIVED
BLM AZ STATE OFFICE
2016 AUG 12 P 3 39
PHOENIX, ARIZONA

EXHIBIT A

County: Yavapai

State: AZ

| BLM Serial # | Claim Name | Original Recording | | Amended Recording | | Location |
|---------------|------------|--------------------|--------|-------------------|--------|-------------------|
| | | Recording # | Page # | Recording # | Page # | |
| AMC435520 | NM-010 | 2015-0055601 | | | | SEC30-T14 5N-R08W |
| AMC435521 | NM-011 | 2015-0055602 | | | | SEC30-T14 5N-R08W |
| AMC435522 | NM-012 | 2015-0055603 | | | | SEC30-T14 5N-R08W |
| AMC435523 | NM-013 | 2015-0055604 | | | | SEC30-T14 5N-R08W |
| AMC435524 | NM-014 | 2015-0055605 | | | | SEC30-T14.5N-R08W |
| AMC435525 | NM-015 | 2015-0055606 | | | | SEC30-T14 5N-R08W |
| AMC435526 | NM-016 | 2015-0055607 | | | | SEC30-T14 5N-R08W |
| AMC435527 | NM-017 | 2015-0055608 | | | | SEC30-T14 5N-R08W |
| AMC435528 | NM-018 | 2015-0055609 | | | | SEC30-T14 5N-R08W |
| No. Of Claims | 1105 | | | | | |

RECEIVED
BLM AZ STATE OFFICE
2016 AUG 12 P 3:39
PHOENIX, ARIZONA

**United States Department of the Interior
Bureau of Land Management
DIV OF LANDS, MINRLS & ENERGY
ONE N CENTRAL AVE
PHOENIX, AZ 85004 -4427
Phone: 602-417-9200**

Receipt

No: 3629362

| | |
|--|--|
| Transaction #: 3733140 | |
| Date of Transaction: 08/12/2016 | |
| CUSTOMER: | |
| FREEPORT MCMORAN INC 333 N CENTRAL AVE PHOENIX, AZ 85004-2121 US | |

| LINE # | QTY | DESCRIPTION | REMARKS | UNIT PRICE | TOTAL |
|---------------|------|---|-------------------|------------|---------------------|
| 1 | 1.00 | LOCATABLE MINERALS / MINING CLAIMS- NOT NEW-UNADJUD, ONE AUTH NO. ONLY / MINING CLAIM MONEY RECEIVED CASES: AMC31840/\$171275.00 | 2017 MAINT (1105) | - n/a - | 171275.00 |
| TOTAL: | | | | | \$171,275.00 |

| PAYMENT INFORMATION | | | |
|---------------------|-----------|---|----------------------|
| 1 | AMOUNT: | 171275.00 | POSTMARKED: N/A |
| | TYPE: | CHECK | RECEIVED: 08/12/2016 |
| | CHECK NO: | 0000862782 | |
| | NAME: | FREEPORT MCMORAN INC 333 N CENTRAL AVE PHOENIX AZ 85004-2121 US | |

| |
|---------|
| REMARKS |
| |

This receipt was generated by the automated BLM Collections and Billing System and is a paper representation of a portion of the official electronic record contained therein.

EXHIBIT A

County: Yavapai

State: AZ

| BLM Serial # | Claim Name | Original Recording | | Amended Recording | | Location |
|--------------|-------------|--------------------|--------|-------------------|--------|-----------------|
| | | Recording # | Page # | Recording # | Page # | |
| AMC 031840 | RS 129 | 1185 | 243 | | | SEC34-T15N-R10W |
| AMC 031841 | RS 130 | 1185 | 245 | | | SEC34-T15N-R10W |
| AMC 031842 | RS 131 | 1185 | 247 | | | SEC34-T15N-R10W |
| AMC 031843 | RS 132 | 1185 | 249 | | | SEC34-T15N-R10W |
| AMC 031844 | RS 133 | 1185 | 251 | | | SEC34-T15N-R10W |
| AMC 031845 | RS 134 | 1185 | 253 | | | SEC34-T15N-R10W |
| AMC 031846 | RS 135 | 1185 | 255 | | | SEC34-T15N-R10W |
| AMC 031847 | RS 136 | 1185 | 257 | | | SEC34-T15N-R10W |
| AMC 031856 | RS 145 | 1185 | 275 | | | SEC34-T15N-R10W |
| AMC 031857 | RS 146 | 1185 | 277 | | | SEC34-T15N-R10W |
| AMC 031858 | RS 147 | 1185 | 279 | | | SEC34-T15N-R10W |
| AMC 031859 | RS 148 | 1185 | 281 | | | SEC34-T15N-R10W |
| AMC 031860 | RS 149 | 1185 | 283 | | | SEC34-T15N-R10W |
| AMC 031861 | RS 150 | 1185 | 285 | | | SEC34-T15N-R10W |
| AMC 031862 | RS 151 | 1185 | 287 | | | SEC34-T15N-R10W |
| AMC 031863 | RS 152 | 1185 | 289 | | | SEC34-T15N-R10W |
| AMC 031872 | RS 165 | 1185 | 307 | | | SEC34-T15N-R10W |
| AMC 031873 | RS 166 | 1185 | 309 | | | SEC34-T15N-R10W |
| AMC 031874 | RS 167 | 1185 | 311 | | | SEC34-T15N-R10W |
| AMC 031875 | RS 168 | 1185 | 313 | | | SEC34-T15N-R10W |
| AMC 031884 | RS 181 | 1185 | 331 | | | SEC34-T15N-R10W |
| AMC 031885 | RS 182 | 1185 | 333 | | | SEC34-T15N-R10W |
| AMC 031886 | RS 183 | 1185 | 335 | | | SEC34-T15N-R10W |
| AMC 031887 | RS 184 | 1185 | 337 | | | SEC34-T15N-R10W |
| AMC 031896 | RS 197 | 1185 | 355 | | | SEC34-T15N-R10W |
| AMC 031897 | RS 198 | 1185 | 357 | | | SEC34-T15N-R10W |
| AMC 031898 | RS 199 | 1185 | 359 | | | SEC34-T15N-R10W |
| AMC 031899 | RS 200 | 1185 | 361 | | | SEC34-T15N-R10W |
| AMC 031900 | RS 213 | 1185 | 363 | | | SEC34-T15N-R10W |
| AMC 031901 | RS 214 | 1185 | 365 | | | SEC34-T15N-R10W |
| AMC 031902 | RS 215 | 1185 | 367 | | | SEC34-T15N-R10W |
| AMC 031903 | RS 216 | 1185 | 369 | | | SEC34-T15N-R10W |
| AMC 038690 | DEER NO. 3 | 580 | 730 | | | SEC12-T14N-R10W |
| AMC 038691 | DEER NO. 4 | 580 | 731 | | | SEC12-T14N-R10W |
| AMC 038692 | DEER NO. 5 | 580 | 732 | | | SEC12-T14N-R10W |
| AMC 038693 | DEER NO. 6 | 580 | 733 | | | SEC12-T14N-R10W |
| AMC 038694 | DEER NO. 7A | 1202 | 282 | | | SEC12-T14N-R10W |
| AMC 038695 | DEER NO. 8A | 1202 | 284 | | | SEC12-T14N-R10W |

RECEIVED
PLM AZ STATE OFFICE

EXHIBIT A

County: Yavapai

State: AZ

| BLM Serial # | Claim Name | Original Recording | | Amended Recording | | Location |
|--------------|---------------------------|--------------------|--------|-------------------|--------|-----------------|
| | | Recording # | Page # | Recording # | Page # | |
| AMC 038696 → | DEER NO. 9 | 580 | 881 | | | SEC12-T14N-R10W |
| AMC 038708 1 | DEER # 21 | 669 | 962 | | | SEC12-T14N-R10W |
| AMC 038709 | DEER # 22 | 669 | 963 | | | SEC12-T14N-R10W |
| AMC 038710 | DEER # 23 | 669 | 964 | | | SEC12-T14N-R10W |
| AMC 038711 | DEER # 24 | 669 | 965 | | | SEC12-T14N-R10W |
| AMC 038712 | DEER # 25 | 669 | 966 | | | SEC12-T14N-R10W |
| AMC 038713 | DEER # 26 | 669 | 967 | | | SEC12-T14N-R10W |
| AMC 038714 | DEER # 27 | 669 | 968 | | | SEC12-T14N-R10W |
| AMC 038715 | DEER # 28 | 669 | 969 | | | SEC13-T14N-R10W |
| AMC 038716 | DEER # 29 | 669 | 970 | | | SEC13-T14N-R10W |
| AMC 038717 | DEER # 30 | 669 | 971 | | | SEC12-T14N-R10W |
| AMC 038718 | DEER # 31 | 669 | 972 | | | SEC12-T14N-R10W |
| AMC 038719 | DEER # 32 | 669 | 973 | | | SEC12-T14N-R10W |
| AMC 038720 | DEER # 33 | 669 | 974 | | | SEC12-T14N-R10W |
| AMC 038721 | DEER # 34 | 669 | 975 | | | SEC13-T14N-R10W |
| AMC 038722 | DEER # 35 | 669 | 976 | | | SEC13-T14N-R10W |
| AMC 038723 | DEER # 36 | 669 | 977 | | | SEC13-T14N-R10W |
| AMC 038724 | DEER # 37 | 669 | 978 | | | SEC13-T14N-R10W |
| AMC 038725 | DEER # 38 | 669 | 979 | | | SEC12-T14N-R10W |
| AMC 038726 | DEER # 39 | 669 | 980 | | | SEC12-T14N-R10W |
| AMC 038727 | DEER # 40 | 669 | 981 | | | SEC12-T14N-R10W |
| AMC 038728 | DEER # 41 | 669 | 982 | | | SEC12-T14N-R10W |
| AMC 038729 | DEER # 42 | 669 | 983 | | | SEC13-T14N-R10W |
| AMC 038730 | DEER # 43 | 669 | 984 | | | SEC13-T14N-R10W |
| AMC 038731 | DEER # 44 | 669 | 985 | | | SEC13-T14N-R10W |
| AMC 038732 | DEER # 45 | 669 | 986 | | | SEC13-T14N-R10W |
| AMC 038733 | DEER # 46 | 669 | 987 | | | SEC13-T14N-R10W |
| AMC 038734 | DEER # 47 | 669 | 988 | | | SEC13-T14N-R10W |
| AMC 038735 | DEER # 48 | 669 | 989 | | | SEC11-T14N-R10W |
| AMC 038736 | DEER # 49 | 669 | 990 | | | SEC11-T14N-R10W |
| AMC 038737 | DEER # 50 | 669 | 991 | | | SEC14-T14N-R10W |
| AMC 038738 | DEER # 51 | 669 | 992 | | | SEC14-T14N-R10W |
| AMC 038739 | DEER # 52 | 669 | 993 | | | SEC14-T14N-R10W |
| AMC 038740 | DEER # 53 (RELOCATION) | 695 | 390 | | | SEC13-T14N-R10W |
| AMC 038741 | DEER # 54 | 669 | 995 | | | SEC14-T14N-R10W |
| AMC 038742 | DEER # 55 | 669 | 996 | | | SEC14-T14N-R10W |
| AMC 038743 | DEER # 56 | 669 | 997 | | | SEC14-T14N-R10W |
| AMC 038744 | DEER # 57 | 669 | 998 | | | SEC14-T14N-R10W |

Date: 6/16/2015

RECEIVED
 BLM AZ STATE OFFICE

EXHIBIT A

County: Yavapai

State: AZ

| BLM Serial # | Claim Name | Original Recording | | Amended Recording | | Location |
|--------------|---------------------------|--------------------|--------|-------------------|--------|-----------------|
| | | Recording # | Page # | Recording # | Page # | |
| AMC 038745 | DEER # 58 | 669 | 999 | | | SEC14-T14N-R10W |
| AMC 038746 | DEER # 59 | 670 | 001 | | | SEC14-T14N-R10W |
| AMC 038747 | DEER # 60 (RELOCATION) | 695 | 391 | | | SEC14-T14N-R10W |
| AMC 038748 | DEER # 61 | 670 | 003 | | | SEC14-T14N-R10W |
| AMC 038749 | DEER # 62 | 670 | 004 | | | SEC14-T14N-R10W |
| AMC 038750 | DEER # 63 | 670 | 005 | | | SEC14-T14N-R10W |
| AMC 038751 | DEER # 64 | 670 | 006 | | | SEC14-T14N-R10W |
| AMC 038767 | DEER # 81 | 938 | 474 | | | SEC12-T14N-R10W |
| AMC 038768 | DEER # 82 | 938 | 475 | | | SEC12-T14N-R10W |
| AMC 038769 | DEER # 83 | 938 | 476 | | | SEC12-T14N-R10W |
| AMC 038770 | DEER # 84 | 938 | 477 | | | SEC12-T14N-R10W |
| AMC 062882 | KEYNOTE | 108 | 189 | | | SEC20-T14N-R09W |
| AMC 062883 | MOON ANCHOR | 076 | 374 | | | SEC19-T14N-R09W |
| AMC 062884 | BIRD EYE | 076 | 375 | | | SEC19-T14N-R09W |
| AMC 062885 | LONGVIEW | 050 | 191 | 071 | 025 | SEC30-T14N-R09W |
| AMC 062886 | NINO | 017 | 007 | | | SEC19-T14N-R09W |
| AMC 062887 | QUEEN EXTENSION #1 | 004 | 538 | | | SEC20-T14N-R09W |
| AMC 062888 | BRUCE #1 | 608 | 348 | | | SEC19-T14N-R09W |
| AMC 062889 | BRUCE #3 | 608 | 350 | | | SEC19-T14N-R09W |
| AMC 062890 | R & R #2 | 608 | 345 | | | SEC19-T14N-R09W |
| AMC 062891 | JOS #5 | 576 | 129 | | | SEC19-T14N-R09W |
| AMC 062892 | JOS #6 | 576 | 130 | | | SEC19-T14N-R09W |
| AMC 062893 | CYPRUS NO 1 | 005 | 483 | 025 | 589 | SEC20-T14N-R09W |
| AMC 062894 | CYPRUS NO 2 | 005 | 484 | 025 | 590 | SEC20-T14N-R09W |
| AMC 062895 | CYPRUS NO 3 | 005 | 485 | 025 | 591 | SEC20-T14N-R09W |
| AMC 062896 | CYPRUS NO. 4 | 013 | 022 | 049 | 525 | SEC20-T14N-R09W |
| AMC 062897 | CYPRUS NO. 5 | 013 | 023 | 049 | 526 | SEC17-T14N-R09W |
| AMC 062898 | CYPRUS NO 6 | 013 | 024 | 049 | 527 | SEC20-T14N-R09W |
| AMC 062899 | CYPRUS #7 | 049 | 528 | | | SEC19-T14N-R09W |
| AMC 062900 | CYPRUS #8 | 049 | 529 | | | SEC19-T14N-R09W |
| AMC 062901 | CYPRUS #9 | 049 | 530 | | | SEC19-T14N-R09W |
| AMC 062902 | CYPRUS #10 | 049 | 531 | | | SEC19-T14N-R09W |
| AMC 062903 | CYPRUS #11 | 049 | 532 | | | SEC19-T14N-R09W |
| AMC 062904 | CYPRUS #12 | 049 | 533 | | | SEC19-T14N-R09W |
| AMC 062905 | CYPRUS #13 | 049 | 534 | | | SEC19-T14N-R09W |
| AMC 062906 | CYPRUS # 14 | 071 | 024 | | | SEC20-T14N-R09W |
| AMC 062907 | CYPRUS #15 | 162 | 190 | | | SEC18-T14N-R09W |

RECEIVED
YAVAPAI COUNTY
AZ STATE OFFICE

EXHIBIT A

County: Yavapai

State: AZ

| BLM Serial # | Claim Name | Original Recording | | Amended Recording | | Location |
|-------------------------|------------------------|--------------------|--------|-------------------|--------|-----------------|
| | | Recording # | Page # | Recording # | Page # | |
| AMC 062908 ⁷ | L. & W. | 015 | 227 | | | SEC19-T14N-R09W |
| AMC 062909 | L. & W. NO. 3 | 015 | 230 | | | SEC19-T14N-R09W |
| AMC 062910 | L. & W. NO. 4 | 015 | 231 | | | SEC19-T14N-R09W |
| AMC 062911 | L. & W. NO. 5 | 015 | 232 | | | SEC19-T14N-R09W |
| AMC 062912 | BETA NO. 1 | 013 | 546 | | | SEC19-T14N-R09W |
| AMC 062913 | BETA NO. 2 | 013 | 547 | 025 | 588 | SEC19-T14N-R09W |
| AMC 062914 | BETA NO. 3 | 013 | 548 | | | SEC19-T14N-R09W |
| AMC 062915 | PLYMOUTH | 131 | 046 | | | SEC17-T14N-R09W |
| AMC 062916 ⁷ | PLYMOUTH EXTENSION | 156 | 246 | | | SEC20-T14N-R09W |
| AMC 063176 ⁷ | OCTAROON | 144 | 367 | | | SEC14-T14N-R10W |
| AMC 063177 | OCTAROON NO. 1 | 144 | 368 | | | SEC14-T14N-R10W |
| AMC 063178 | RED MT. COPPER NO 1 | 358 | 215 | | | SEC14-T14N-R10W |
| AMC 063179 | RED MT. COPPER NO 2 | 358 | 216 | | | SEC14-T14N-R10W |
| AMC 063180 | RED MT. COPPER NO 3 | 358 | 217 | | | SEC14-T14N-R10W |
| AMC 063181 | RED MT. COPPER NO 4 | 358 | 218 | | | SEC14-T14N-R10W |
| AMC 063182 | RED MT. COPPER NO 5 | 358 | 219 | | | SEC14-T14N-R10W |
| AMC 063183 | RED MT. COPPER NO 6 | 358 | 220 | | | SEC14-T14N-R10W |
| AMC 063184 | RED MT. COPPER NO 7 | 358 | 221 | | | SEC14-T14N-R10W |
| AMC 063185 | RED MT. COPPER NO 8 | 358 | 222 | | | SEC14-T14N-R10W |
| AMC 063186 | RED MT. COPPER NO 9 | 358 | 223 | | | SEC23-T14N-R10W |
| AMC 063187 | COPPER-RIDGE NO 1 | 358 | 206 | | | SEC14-T14N-R10W |
| AMC 063188 | COPPER-RIDGE NO 2 | 358 | 207 | | | SEC15-T14N-R10W |
| AMC 063189 | COPPER-RIDGE NO 3 | 358 | 208 | | | SEC15-T14N-R10W |
| AMC 063190 | COPPER RIDGE NO 4 | 358 | 209 | | | SEC14-T14N-R10W |
| AMC 063191 | COPPER RIDGE NO 5 | 358 | 210 | | | SEC15-T14N-R10W |
| AMC 063192 | COPPER RIDGE NO 6 | 358 | 211 | | | SEC22-T14N-R10W |
| AMC 063193 | COPPER RIDGE NO 7 | 358 | 212 | | | SEC22-T14N-R10W |
| AMC 063194 | COPPER RIDGE NO 8 | 358 | 213 | | | SEC22-T14N-R10W |
| AMC 063195 | COPPER RIDGE NO 9 | 358 | 214 | | | SEC22-T14N-R10W |
| AMC 063196 | ISO #1 | 563 | 346 | | | SEC14-T14N-R10W |
| AMC 063197 | ISO #2 | 563 | 347 | | | SEC15-T14N-R10W |
| AMC 063198 | ISO #3 | 563 | 348 | | | SEC15-T14N-R10W |
| AMC 063199 ⁷ | ISO #4 | 563 | 349 | | | SEC15-T14N-R10W |

Date: 6/16/2015

Page 4

RECEIVED
 CLM AZ STATE OFFICE
 2015 AUG 19 PM 12:31
 PHENIX AZ

EXHIBIT A

County: Yavapai

State: AZ

| BLM Serial # | Claim Name | Original Recording | | Amended Recording | | Location |
|--------------|---------------------|--------------------|--------|-------------------|--------|-----------------|
| | | Recording # | Page # | Recording # | Page # | |
| AMC 063200 | ISO #5 | 563 | 350 | | | SEC15-T14N-R10W |
| AMC 063201 | ISO #6 | 563 | 351 | | | SEC15-T14N-R10W |
| AMC 063202 | ISO #7 | 563 | 352 | | | SEC23-T14N-R10W |
| AMC 063203 | ISO #8 | 563 | 353 | | | SEC23-T14N-R10W |
| AMC 063204 | ISO #9 | 563 | 354 | | | SEC23-T14N-R10W |
| AMC 063205 | ISO #10 | 563 | 355 | | | SEC22-T14N-R10W |
| AMC 063206 | ISO #11 | 563 | 356 | | | SEC22-T14N-R10W |
| AMC 063207 | ISO #12 | 563 | 357 | | | SEC22-T14N-R10W |
| AMC 063208 | ISO #13 | 563 | 358 | | | SEC15-T14N-R10W |
| AMC 063209 | ISO #14 | 563 | 359 | | | SEC22-T14N-R10W |
| AMC 063210 | ISO #15 | 568 | 502 | | | SEC15-T14N-R10W |
| AMC 063211 | ISO #16 | 568 | 503 | | | SEC15-T14N-R10W |
| AMC 079981 | R & R #1 | 608 | 344 | | | SEC19-T14N-R09W |
| AMC 079982 | R & R #3 | 608 | 346 | | | SEC18-T14N-R09W |
| AMC 079983 | R & R #4 | 608 | 347 | | | SEC19-T14N-R09W |
| AMC 079984 | BRUCE #2 | 608 | 349 | | | SEC19-T14N-R09W |
| AMC 079985 | JOS #1 | 576 | 125 | | | SEC19-T14N-R09W |
| AMC 079986 | JOS #2 | 576 | 126 | | | SEC19-T14N-R09W |
| AMC 079987 | JOS #3 | 576 | 127 | 761 | 181 | SEC19-T14N-R09W |
| AMC 079988 | JOS #4 | 576 | 128 | | | SEC19-T14N-R09W |
| AMC 079989 | COMBINE NO. 2 | 511 | 463 | | | SEC18-T14N-R09W |
| AMC 079990 | L. & W. NO. 1 | 015 | 228 | | | SEC19-T14N-R09W |
| AMC 079991 | L. & W. NO. 2 | 015 | 229 | | | SEC19-T14N-R09W |
| AMC 079992 | L. & W. NO. 6 | 015 | 233 | | | SEC19-T14N-R09W |
| AMC 079993 | L. & W. FRACTION | 015 | 226 | 761 | 182 | SEC19-T14N-R09W |
| AMC 079994 | POSSIBILITIES NO. 1 | 015 | 225 | | | SEC19-T14N-R09W |
| AMC 159967 | BM 1 | 1441 | 332 | | | SEC26-T15N-R10W |
| AMC 159968 | BM 2 | 1441 | 334 | | | SEC26-T15N-R10W |
| AMC 305766 | BEV 1 | 2265 | 277 | | | SEC09-T14N-R09W |
| AMC 305767 | BEV 2 | 2265 | 279 | | | SEC09-T14N-R09W |
| AMC 305768 | BEV 3 | 2265 | 281 | | | SEC09-T14N-R09W |
| AMC 305769 | BEV 4 | 2265 | 283 | | | SEC09-T14N-R09W |
| AMC 305770 | BEV 5 | 2265 | 285 | | | SEC09-T14N-R09W |
| AMC 305771 | BEV 6 | 2265 | 287 | | | SEC09-T14N-R09W |
| AMC 305772 | BEV 7 | 2265 | 289 | | | SEC09-T14N-R09W |
| AMC 305773 | BEV 8 | 2265 | 291 | | | SEC09-T14N-R09W |
| AMC 305774 | BEV 9 | 2265 | 293 | | | SEC09-T14N-R09W |
| AMC 305775 | BEV 10 | 2265 | 295 | | | SEC09-T14N-R09W |

Date: 6/16/2015

Page 5

RECEIVED
YAVAPAI COUNTY
AZ STATE OFFICE

EXHIBIT A

County: Yavapai

State: AZ

| BLM Serial # | Claim Name | Original Recording | | Amended Recording | | Location |
|--------------|------------|--------------------|--------|-------------------|--------|-----------------|
| | | Recording # | Page # | Recording # | Page # | |
| AMC 305776 | BEV 11 | 2265 | 297 | | | SEC09-T14N-R09W |
| AMC 305777 | BEV 12 | 2265 | 299 | | | SEC09-T14N-R09W |
| AMC 305778 | BEV 13 | 2265 | 301 | | | SEC09-T14N-R09W |
| AMC 305779 | BEV 14 | 2265 | 303 | | | SEC09-T14N-R09W |
| AMC 305780 | BEV 15 | 2265 | 305 | | | SEC09-T14N-R09W |
| AMC 305781 | BEV 16 | 2265 | 307 | | | SEC09-T14N-R09W |
| AMC 305782 | BEV 17 | 2265 | 309 | | | SEC09-T14N-R09W |
| AMC 305783 | BEV 18 | 2265 | 311 | | | SEC09-T14N-R09W |
| AMC 305784 | BEV 19 | 2265 | 313 | | | SEC09-T14N-R09W |
| AMC 305785 | BEV 20 | 2265 | 315 | | | SEC09-T14N-R09W |
| AMC 305786 | BEV 21 | 2265 | 317 | | | SEC09-T14N-R09W |
| AMC 305787 | BEV 22 | 2265 | 319 | | | SEC09-T14N-R09W |
| AMC 305788 | BEV 23 | 2265 | 321 | | | SEC09-T14N-R09W |
| AMC 305789 | BEV 24 | 2265 | 323 | | | SEC09-T14N-R09W |
| AMC 305790 | BEV 25 | 2265 | 325 | | | SEC09-T14N-R09W |
| AMC 305791 | BEV 26 | 2265 | 327 | | | SEC09-T14N-R09W |
| AMC 305792 | BEV 27 | 2265 | 329 | | | SEC09-T14N-R09W |
| AMC 305793 | BEV 28 | 2265 | 331 | | | SEC09-T14N-R09W |
| AMC 305794 | BEV 29 | 2265 | 333 | | | SEC09-T14N-R09W |
| AMC 305795 | BEV 30 | 2265 | 335 | | | SEC09-T14N-R09W |
| AMC 305796 | BEV 31 | 2265 | 337 | | | SEC09-T14N-R09W |
| AMC 305797 | BEV 32 | 2265 | 339 | | | SEC09-T14N-R09W |
| AMC 305798 | BEV 33 | 2265 | 341 | | | SEC09-T14N-R09W |
| AMC 305799 | BEV 34 | 2265 | 343 | | | SEC09-T14N-R09W |
| AMC 305800 | BEV 35 | 2265 | 345 | | | SEC09-T14N-R09W |
| AMC 305801 | BEV 36 | 2265 | 347 | | | SEC09-T14N-R09W |
| AMC 305802 | BEV 37 | 2265 | 349 | | | SEC09-T14N-R09W |
| AMC 305803 | BEV 38 | 2265 | 351 | | | SEC09-T14N-R09W |
| AMC 305804 | BEV 39 | 2265 | 353 | | | SEC09-T14N-R09W |
| AMC 305805 | BEV 40 | 2265 | 355 | | | SEC09-T14N-R09W |
| AMC 305806 | BEV 41 | 2265 | 357 | | | SEC09-T14N-R09W |
| AMC 305807 | BEV 42 | 2265 | 359 | | | SEC09-T14N-R09W |
| AMC 305808 | BEV 43 | 2265 | 361 | | | SEC09-T14N-R09W |
| AMC 305809 | BEV 44 | 2265 | 363 | | | SEC09-T14N-R09W |
| AMC 305810 | BEV 45 | 2265 | 365 | | | SEC09-T14N-R09W |
| AMC 305811 | BEV 46 | 2265 | 367 | | | SEC09-T14N-R09W |
| AMC 305812 | BEV 47 | 2265 | 369 | | | SEC09-T14N-R09W |
| AMC 305813 | BEV 48 | 2265 | 371 | | | SEC09-T14N-R09W |

Date: 6/16/2015

Page 6

RECEIVED
 PLM AZ STATE OFFICE

EXHIBIT A

County: Yavapai

State: AZ

| BLM Serial # | Claim Name | Original Recording | | Amended Recording | | Location |
|--------------|------------|--------------------|--------|-------------------|--------|-----------------|
| | | Recording # | Page # | Recording # | Page # | |
| AMC 305814 | BEV 49 | 2265 | 373 | | | SEC09-T14N-R09W |
| AMC 305815 | BEV 50 | 2265 | 375 | | | SEC09-T14N-R09W |
| AMC 305816 | BEV 51 | 2265 | 377 | | | SEC09-T14N-R09W |
| AMC 305817 | BEV 52 | 2265 | 379 | | | SEC09-T14N-R09W |
| AMC 305818 | BEV 53 | 2265 | 381 | | | SEC09-T14N-R09W |
| AMC 305819 | BEV 54 | 2265 | 383 | | | SEC09-T14N-R09W |
| AMC 308466 | FSM #1 | 2297 | 161 | | | SEC20-T14N-R09W |
| AMC 308467 | FSM #2 | 2297 | 163 | | | SEC20-T14N-R09W |
| AMC 308468 | FSM #3 | 2297 | 165 | | | SEC20-T14N-R09W |
| AMC 308469 | FSM #4 | 2297 | 167 | | | SEC20-T14N-R09W |
| AMC 308470 | FSM #5 | 2297 | 169 | | | SEC20-T14N-R09W |
| AMC 308471 | FSM #6 | 2297 | 171 | | | SEC20-T14N-R09W |
| AMC 308472 | FSM #7 | 2297 | 173 | | | SEC20-T14N-R09W |
| AMC 308473 | JWH #1 | 2297 | 105 | | | SEC07-T14N-R09W |
| AMC 308474 | JWH #2 | 2297 | 107 | | | SEC07-T14N-R09W |
| AMC 308475 | JWH #3 | 2297 | 109 | | | SEC07-T14N-R09W |
| AMC 308476 | JWH #4 | 2297 | 111 | | | SEC07-T14N-R09W |
| AMC 308477 | JWH #5 | 2297 | 113 | | | SEC07-T14N-R09W |
| AMC 308478 | JWH #6 | 2297 | 115 | | | SEC07-T14N-R09W |
| AMC 308479 | JWH #7 | 2297 | 117 | | | SEC07-T14N-R09W |
| AMC 308480 | JWH #8 | 2297 | 119 | | | SEC07-T14N-R09W |
| AMC 308481 | JWH #9 | 2297 | 121 | | | SEC07-T14N-R09W |
| AMC 308482 | JWH #10 | 2297 | 123 | | | SEC07-T14N-R09W |
| AMC 308483 | JWH #11 | 2297 | 125 | | | SEC07-T14N-R09W |
| AMC 308484 | JWH #12 | 2297 | 127 | | | SEC07-T14N-R09W |
| AMC 308485 | JWH #13 | 2297 | 129 | | | SEC07-T14N-R09W |
| AMC 308486 | JWH #14 | 2297 | 131 | | | SEC07-T14N-R09W |
| AMC 308487 | JWH #15 | 2297 | 133 | | | SEC07-T14N-R09W |
| AMC 308488 | JWH #16 | 2297 | 135 | | | SEC07-T14N-R09W |
| AMC 308489 | JWH #17 | 2297 | 137 | | | SEC07-T14N-R09W |
| AMC 308490 | JWH #18 | 2297 | 139 | | | SEC07-T14N-R09W |
| AMC 308491 | JWH #19 | 2297 | 141 | | | SEC07-T14N-R09W |
| AMC 308492 | JWH #20 | 2297 | 143 | | | SEC07-T14N-R09W |
| AMC 308493 | JWH #21 | 2297 | 145 | | | SEC18-T14N-R09W |
| AMC 308494 | JWH #22 | 2297 | 147 | | | SEC18-T14N-R09W |
| AMC 308495 | JWH #23 | 2297 | 149 | | | SEC18-T14N-R09W |
| AMC 308496 | JWH #24 | 2297 | 151 | | | SEC18-T14N-R09W |
| AMC 308497 | JWH #25 | 2297 | 153 | | | SEC18-T14N-R09W |

Date: 6/16/2015

Page 7

RECEIVED
 BLM AZ STATE OFFICE

EXHIBIT A

County: Yavapai

State: AZ

| BLM Serial # | Claim Name | Original Recording | | Amended Recording | | Location |
|--------------|------------|--------------------|--------|-------------------|--------|-----------------|
| | | Recording # | Page # | Recording # | Page # | |
| AMC 308498 | JWH #26 | 2297 | 155 | | | SEC18-T14N-R09W |
| AMC 308499 | JWH #27 | 2297 | 157 | | | SEC18-T14N-R09W |
| AMC 308500 | JWH #28 | 2297 | 159 | | | SEC18-T14N-R09W |
| AMC 308501 | JWH #29 | 2298 | 320 | | | SEC13-T14N-R10W |
| AMC 308502 | JWH #30 | 2298 | 322 | | | SEC13-T14N-R10W |
| AMC 308503 | JWH #31 | 2298 | 324 | | | SEC18-T14N-R09W |
| AMC 308504 | JWH #32 | 2298 | 326 | | | SEC18-T14N-R09W |
| AMC 308505 | JWH #33 | 2298 | 328 | | | SEC18-T14N-R09W |
| AMC 308506 | JWH #34 | 2298 | 330 | | | SEC18-T14N-R09W |
| AMC 308507 | JWH #35 | 2298 | 332 | | | SEC18-T14N-R09W |
| AMC 308508 | JWH #36 | 2298 | 334 | | | SEC18-T14N-R09W |
| AMC 308509 | JWH #37 | 2298 | 336 | | | SEC18-T14N-R09W |
| AMC 308510 | JWH #38 | 2298 | 338 | | | SEC13-T14N-R10W |
| AMC 308511 | JWH #39 | 2298 | 340 | | | SEC13-T14N-R10W |
| AMC 308512 | JWH #40 | 2298 | 342 | | | SEC13-T14N-R10W |
| AMC 308513 | JWH #41 | 2298 | 344 | | | SEC18-T14N-R09W |
| AMC 308514 | JWH #42 | 2298 | 346 | | | SEC18-T14N-R09W |
| AMC 308515 | JWH #43 | 2298 | 348 | | | SEC18-T14N-R09W |
| AMC 308516 | JWH #44 | 2298 | 350 | | | SEC18-T14N-R09W |
| AMC 308517 | JWH #45 | 2298 | 352 | | | SEC18-T14N-R09W |
| AMC 308518 | JWH #46 | 2298 | 354 | | | SEC18-T14N-R09W |
| AMC 308519 | JWH #47 | 2298 | 356 | | | SEC18-T14N-R09W |
| AMC 308520 | JWH #48 | 2298 | 358 | | | SEC18-T14N-R09W |
| AMC 308521 | JWH #49 | 2298 | 360 | | | SEC13-T14N-R10W |
| AMC 308522 | JWH #50 | 2298 | 362 | | | SEC13-T14N-R10W |
| AMC 308523 | JWH #51 | 2298 | 364 | | | SEC18-T14N-R09W |
| AMC 308524 | JWH #52 | 2298 | 366 | | | SEC18-T14N-R09W |
| AMC 308525 | JWH #53 | 2298 | 368 | | | SEC18-T14N-R09W |
| AMC 308526 | JWH #54 | 2298 | 370 | | | SEC18-T14N-R09W |
| AMC 308527 | JWH #55 | 2298 | 372 | | | SEC18-T14N-R09W |
| AMC 308528 | JWH #56 | 2298 | 374 | | | SEC18-T14N-R09W |
| AMC 308529 | JWH #57 | 2298 | 376 | | | SEC18-T14N-R09W |
| AMC 308530 | JWH #58 | 2298 | 378 | | | SEC18-T14N-R09W |
| AMC 308531 | JWH #59 | 2298 | 380 | | | SEC18-T14N-R09W |
| AMC 308532 | JWH #60 | 2298 | 382 | | | SEC19-T14N-R09W |
| AMC 308533 | JWH #61 | 2298 | 384 | | | SEC19-T14N-R09W |
| AMC 308534 | JWH #62 | 2298 | 386 | | | SEC19-T14N-R09W |
| AMC 308535 | JWH #63 | 2298 | 388 | | | SEC19-T14N-R09W |

Date: 6/16/2015

Page 8

RECEIVED
YAVAPAI COUNTY
AZ STATE OFFICE
JUN 18 2015
10:50 AM

EXHIBIT A

County: Yavapai

State: AZ

| BLM Serial # | Claim Name | Original Recording | | Amended Recording | | Location |
|--------------|------------|--------------------|--------|-------------------|--------|-----------------|
| | | Recording # | Page # | Recording # | Page # | |
| AMC 308536 | JWH #64 | 2298 | 390 | | | SEC19-T14N-R09W |
| AMC 308537 | JWH #65 | 2298 | 392 | | | SEC19-T14N-R09W |
| AMC 308538 | JWH #66 | 2298 | 394 | | | SEC19-T14N-R09W |
| AMC 308539 | JWH #67 | 2298 | 396 | | | SEC19-T14N-R09W |
| AMC 308540 | JWH #68 | 2298 | 398 | | | SEC19-T14N-R09W |
| AMC 308541 | JWH #69 | 2298 | 400 | | | SEC24-T14N-R10W |
| AMC 308542 | JWH #70 | 2298 | 402 | | | SEC24-T14N-R10W |
| AMC 308543 | JWH #71 | 2298 | 404 | | | SEC24-T14N-R10W |
| AMC 308544 | JWH #72 | 2298 | 406 | | | SEC24-T14N-R10W |
| AMC 308545 | JWH #73 | 2298 | 408 | | | SEC24-T14N-R10W |
| AMC 308546 | JWH #74 | 2298 | 410 | | | SEC24-T14N-R10W |
| AMC 308547 | JWH #75 | 2298 | 412 | | | SEC24-T14N-R10W |
| AMC 308548 | JWH #76 | 2298 | 414 | | | SEC24-T14N-R10W |
| AMC 308549 | JWH #77 | 2298 | 416 | | | SEC24-T14N-R10W |
| AMC 317120 | LAW 1 | 2407 | 887 | | | SEC28-T15N-R10W |
| AMC 317121 | LAW 2 | 2407 | 889 | | | SEC28-T15N-R10W |
| AMC 317122 | LAW 3 | 2407 | 891 | | | SEC28-T15N-R10W |
| AMC 317123 | LAW 4 | 2407 | 893 | | | SEC28-T15N-R10W |
| AMC 317124 | LAW 5 | 2407 | 895 | | | SEC33-T15N-R10W |
| AMC 317125 | LAW 6 | 2407 | 897 | | | SEC33-T15N-R10W |
| AMC 317126 | LAW 7 | 2407 | 899 | | | SEC33-T15N-R10W |
| AMC 317127 | LAW 8 | 2407 | 901 | | | SEC33-T15N-R10W |
| AMC 317128 | LAW 9 | 2407 | 903 | | | SEC33-T15N-R10W |
| AMC 317129 | LAW 10 | 2407 | 905 | | | SEC33-T15N-R10W |
| AMC 317130 | LAW 11 | 2407 | 907 | | | SEC33-T15N-R10W |
| AMC 317131 | LAW 12 | 2407 | 909 | | | SEC33-T15N-R10W |
| AMC 317132 | LAW 13 | 2407 | 911 | | | SEC28-T15N-R10W |
| AMC 317133 | LAW 14 | 2407 | 913 | | | SEC28-T15N-R10W |
| AMC 317134 | LAW 15 | 2407 | 915 | | | SEC28-T15N-R10W |
| AMC 317135 | LAW 16 | 2407 | 917 | | | SEC28-T15N-R10W |
| AMC 317136 | LAW 17 | 2407 | 919 | | | SEC33-T15N-R10W |
| AMC 317137 | LAW 18 | 2407 | 921 | | | SEC33-T15N-R10W |
| AMC 317138 | LAW 19 | 2407 | 923 | | | SEC33-T15N-R10W |
| AMC 317139 | LAW 20 | 2407 | 925 | | | SEC33-T15N-R10W |
| AMC 317140 | LAW 21 | 2407 | 927 | | | SEC33-T15N-R10W |
| AMC 317141 | LAW 22 | 2407 | 929 | | | SEC33-T15N-R10W |
| AMC 317142 | LAW 23 | 2407 | 931 | | | SEC33-T15N-R10W |
| AMC 317143 | LAW 24 | 2407 | 933 | | | SEC33-T15N-R10W |

Date: 6/16/2015

Page 9

RECEIVED
 PLM AZ STATE OFFICE
 JUN 19 2015
 10:00 AM

EXHIBIT A

County: Yavapai

State: AZ

| BLM Serial # | Claim Name | Original Recording | | Amended Recording | | Location |
|--------------|------------|--------------------|--------|-------------------|--------|-----------------|
| | | Recording # | Page # | Recording # | Page # | |
| AMC 317144 | LAW 25 | 2407 | 934 | | | SEC28-T15N-R10W |
| AMC 317145 | LAW 26 | 2407 | 936 | | | SEC28-T15N-R10W |
| AMC 317146 | LAW 27 | 2407 | 938 | | | SEC28-T15N-R10W |
| AMC 317147 | LAW 28 | 2407 | 940 | | | SEC28-T15N-R10W |
| AMC 317148 | LAW 29 | 2407 | 942 | | | SEC28-T15N-R10W |
| AMC 317149 | LAW 30 | 2407 | 943 | | | SEC28-T15N-R10W |
| AMC 317150 | LAW 31 | 2407 | 945 | | | SEC28-T15N-R10W |
| AMC 317151 | LAW 32 | 2407 | 947 | | | SEC28-T15N-R10W |
| AMC 317152 | LAW 33 | 2407 | 949 | | | SEC33-T15N-R10W |
| AMC 317153 | LAW 34 | 2407 | 951 | | | SEC33-T15N-R10W |
| AMC 317154 | LAW 35 | 2407 | 953 | | | SEC33-T15N-R10W |
| AMC 317155 | LAW 36 | 2407 | 955 | | | SEC33-T15N-R10W |
| AMC 317156 | LAW 37 | 2407 | 957 | | | SEC33-T15N-R10W |
| AMC 317157 | LAW 38 | 2407 | 959 | | | SEC33-T15N-R10W |
| AMC 317158 | LAW 39 | 2407 | 961 | | | SEC33-T15N-R10W |
| AMC 317159 | LAW 40 | 2407 | 963 | | | SEC33-T15N-R10W |
| AMC 317160 | LAW 41 | 2407 | 965 | | | SEC28-T15N-R10W |
| AMC 317161 | LAW 42 | 2407 | 967 | | | SEC28-T15N-R10W |
| AMC 317162 | LAW 43 | 2407 | 969 | | | SEC28-T15N-R10W |
| AMC 317163 | LAW 44 | 2407 | 971 | | | SEC28-T15N-R10W |
| AMC 317164 | LAW 45 | 2407 | 973 | | | SEC28-T15N-R10W |
| AMC 317165 | LAW 46 | 2407 | 975 | | | SEC28-T15N-R10W |
| AMC 317166 | LAW 47 | 2407 | 977 | | | SEC28-T15N-R10W |
| AMC 317167 | LAW 48 | 2407 | 979 | | | SEC28-T15N-R10W |
| AMC 317168 | LAW 49 | 2407 | 981 | | | SEC33-T15N-R10W |
| AMC 317169 | LAW 50 | 2407 | 983 | | | SEC33-T15N-R10W |
| AMC 317170 | LAW 51 | 2407 | 985 | | | SEC33-T15N-R10W |
| AMC 317171 | LAW 52 | 2407 | 987 | | | SEC33-T15N-R10W |
| AMC 317172 | LAW 53 | 2407 | 989 | | | SEC33-T15N-R10W |
| AMC 317173 | LAW 54 | 2407 | 991 | | | SEC33-T15N-R10W |
| AMC 317174 | LAW 55 | 2407 | 993 | | | SEC33-T15N-R10W |
| AMC 317175 | LAW 56 | 2407 | 995 | | | SEC33-T15N-R10W |
| AMC 317176 | LAW 57 | 2407 | 997 | | | SEC28-T15N-R10W |
| AMC 317177 | LAW 58 | 2407 | 999 | | | SEC28-T15N-R10W |
| AMC 317178 | LAW 59 | 2408 | 1 | | | SEC28-T15N-R10W |
| AMC 317179 | LAW 60 | 2408 | 3 | | | SEC28-T15N-R10W |
| AMC 317180 | LAW 61 | 2408 | 5 | | | SEC28-T15N-R10W |
| AMC 317181 | LAW 62 | 2408 | 7 | | | SEC28-T15N-R10W |

Date: 6/16/2015

Page 10

RECEIVED
BLM AZ STATE OFFICE

EXHIBIT A

County: Yavapai

State: AZ

| BLM Serial # | Claim Name | Original Recording | | Amended Recording | | Location |
|--------------|------------|--------------------|--------|-------------------|--------|-----------------|
| | | Recording # | Page # | Recording # | Page # | |
| AMC 317182 | LAW 63 | 2408 | 9 | | | SEC28-T15N-R10W |
| AMC 317183 | LAW 64 | 2408 | 11 | | | SEC28-T15N-R10W |
| AMC 317184 | LAW 65 | 2408 | 13 | | | SEC33-T15N-R10W |
| AMC 317185 | LAW 66 | 2408 | 15 | | | SEC33-T15N-R10W |
| AMC 317186 | LAW 67 | 2408 | 17 | | | SEC33-T15N-R10W |
| AMC 317187 | LAW 68 | 2408 | 19 | | | SEC33-T15N-R10W |
| AMC 317188 | LAW 69 | 2408 | 21 | | | SEC33-T15N-R10W |
| AMC 317189 | LAW 70 | 2408 | 23 | | | SEC33-T15N-R10W |
| AMC 317190 | LAW 71 | 2408 | 25 | | | SEC33-T15N-R10W |
| AMC 317191 | LAW 72 | 2408 | 27 | | | SEC33-T15N-R10W |
| AMC 317192 | LAW 73 | 2408 | 29 | | | SEC28-T15N-R10W |
| AMC 317193 | LAW 74 | 2408 | 31 | | | SEC28-T15N-R10W |
| AMC 317194 | LAW 75 | 2408 | 33 | | | SEC28-T15N-R10W |
| AMC 317195 | LAW 76 | 2408 | 35 | | | SEC28-T15N-R10W |
| AMC 317196 | LAW 77 | 2408 | 37 | | | SEC28-T15N-R10W |
| AMC 317197 | LAW 78 | 2408 | 39 | | | SEC28-T15N-R10W |
| AMC 317198 | LAW 79 | 2408 | 41 | | | SEC28-T15N-R10W |
| AMC 317199 | LAW 80 | 2408 | 43 | | | SEC28-T15N-R10W |
| AMC 317200 | LAW 81 | 2408 | 45 | | | SEC33-T15N-R10W |
| AMC 317201 | LAW 82 | 2408 | 47 | | | SEC33-T15N-R10W |
| AMC 317202 | LAW 83 | 2408 | 49 | | | SEC33-T15N-R10W |
| AMC 317203 | LAW 84 | 2408 | 51 | | | SEC33-T15N-R10W |
| AMC 317204 | LAW 85 | 2408 | 53 | | | SEC33-T15N-R10W |
| AMC 317205 | LAW 86 | 2408 | 55 | | | SEC33-T15N-R10W |
| AMC 317206 | LAW 87 | 2408 | 57 | | | SEC33-T15N-R10W |
| AMC 317207 | LAW 88 | 2408 | 59 | | | SEC33-T15N-R10W |
| AMC 317208 | LAW 89 | 2408 | 61 | | | SEC28-T15N-R10W |
| AMC 317209 | LAW 90 | 2408 | 63 | | | SEC28-T15N-R10W |
| AMC 317210 | LAW 91 | 2408 | 65 | | | SEC28-T15N-R10W |
| AMC 317211 | LAW 92 | 2408 | 67 | | | SEC28-T15N-R10W |
| AMC 317212 | LAW 93 | 2408 | 69 | | | SEC28-T15N-R10W |
| AMC 317213 | LAW 94 | 2408 | 71 | | | SEC28-T15N-R10W |
| AMC 317214 | LAW 95 | 2408 | 73 | | | SEC28-T15N-R10W |
| AMC 317215 | LAW 96 | 2408 | 75 | | | SEC28-T15N-R10W |
| AMC 317216 | LAW 97 | 2408 | 77 | | | SEC33-T15N-R10W |
| AMC 317217 | LAW 98 | 2408 | 79 | | | SEC33-T15N-R10W |
| AMC 317218 | LAW 99 | 2408 | 81 | | | SEC33-T15N-R10W |
| AMC 317219 | LAW 100 | 2408 | 83 | | | SEC33-T15N-R10W |

RECEIVED
CLM AZ STATE OFFICE

EXHIBIT A

County: Yavapai

State: AZ

| BLM Serial # | Claim Name | Original Recording | | Amended Recording | | Location |
|--------------|------------|--------------------|--------|-------------------|--------|-----------------|
| | | Recording # | Page # | Recording # | Page # | |
| AMC 317220 | LAW 101 | 2408 | 85 | | | SEC33-T15N-R10W |
| AMC 317221 | LAW 102 | 2408 | 87 | | | SEC33-T15N-R10W |
| AMC 317222 | LAW 103 | 2408 | 89 | | | SEC33-T15N-R10W |
| AMC 317223 | LAW 104 | 2408 | 91 | | | SEC33-T15N-R10W |
| AMC 317224 | LAW 105 | 2408 | 93 | | | SEC28-T15N-R10W |
| AMC 317225 | LAW 106 | 2408 | 95 | | | SEC28-T15N-R10W |
| AMC 317226 | LAW 107 | 2408 | 97 | | | SEC28-T15N-R10W |
| AMC 317227 | LAW 108 | 2408 | 99 | | | SEC28-T15N-R10W |
| AMC 317228 | LAW 109 | 2408 | 101 | | | SEC28-T15N-R10W |
| AMC 317229 | LAW 110 | 2408 | 103 | | | SEC28-T15N-R10W |
| AMC 317230 | LAW 111 | 2408 | 105 | | | SEC28-T15N-R10W |
| AMC 317231 | LAW 112 | 2408 | 107 | | | SEC28-T15N-R10W |
| AMC 317232 | LAW 113 | 2408 | 109 | | | SEC33-T15N-R10W |
| AMC 317233 | LAW 114 | 2408 | 111 | | | SEC33-T15N-R10W |
| AMC 317234 | LAW 115 | 2408 | 113 | | | SEC33-T15N-R10W |
| AMC 317235 | LAW 116 | 2408 | 115 | | | SEC33-T15N-R10W |
| AMC 317236 | LAW 117 | 2408 | 117 | | | SEC33-T15N-R10W |
| AMC 317237 | LAW 118 | 2408 | 119 | | | SEC33-T15N-R10W |
| AMC 317238 | LAW 119 | 2408 | 121 | | | SEC33-T15N-R10W |
| AMC 317239 | LAW 120 | 2408 | 123 | | | SEC33-T15N-R10W |
| AMC 317240 | LAW 121 | 2408 | 125 | | | SEC27-T15N-R10W |
| AMC 317241 | LAW 122 | 2408 | 127 | | | SEC27-T15N-R10W |
| AMC 317242 | LAW 123 | 2408 | 129 | | | SEC27-T15N-R10W |
| AMC 317243 | LAW 124 | 2408 | 131 | | | SEC27-T15N-R10W |
| AMC 317244 | LAW 125 | 2408 | 133 | | | SEC27-T15N-R10W |
| AMC 317245 | LAW 126 | 2408 | 135 | | | SEC27-T15N-R10W |
| AMC 317246 | LAW 127 | 2408 | 137 | | | SEC27-T15N-R10W |
| AMC 317247 | LAW 128 | 2408 | 139 | | | SEC27-T15N-R10W |
| AMC 317248 | LAW 129 | 2408 | 141 | | | SEC34-T15N-R10W |
| AMC 317249 | LAW 130 | 2408 | 143 | | | SEC34-T15N-R10W |
| AMC 317250 | LAW 131 | 2408 | 145 | | | SEC34-T15N-R10W |
| AMC 317251 | LAW 132 | 2408 | 147 | | | SEC34-T15N-R10W |
| AMC 317252 | LAW 133 | 2408 | 149 | | | SEC34-T15N-R10W |
| AMC 317253 | LAW 134 | 2408 | 151 | | | SEC34-T15N-R10W |
| AMC 317254 | LAW 135 | 2408 | 153 | | | SEC34-T15N-R10W |
| AMC 317255 | LAW 136 | 2408 | 155 | | | SEC34-T15N-R10W |
| AMC 317256 | LAW 137 | 2408 | 157 | | | SEC34-T15N-R10W |
| AMC 317257 | LAW 138 | 2408 | 159 | | | SEC34-T15N-R10W |

Date: 6/16/2015

Page 12

RECEIVED
PLM AZ STATE OFFICE

EXHIBIT A

County: Yavapai

State: AZ

| BLM Serial # | Claim Name | Original Recording | | Amended Recording | | Location |
|--------------|------------|--------------------|--------|-------------------|--------|-----------------|
| | | Recording # | Page # | Recording # | Page # | |
| AMC 317258 | LAW 139 | 2408 | 161 | | | SEC34-T15N-R10W |
| AMC 317259 | LAW 140 | 2408 | 163 | | | SEC34-T15N-R10W |
| AMC 317260 | LAW 141 | 2408 | 165 | | | SEC34-T15N-R10W |
| AMC 317261 | LAW 142 | 2408 | 167 | | | SEC34-T15N-R10W |
| AMC 317262 | LAW 143 | 2408 | 169 | | | SEC34-T15N-R10W |
| AMC 317263 | LAW 144 | 2408 | 171 | | | SEC34-T15N-R10W |
| AMC 317268 | LAW 149 | 2408 | 181 | | | SEC34-T15N-R10W |
| AMC 317269 | LAW 150 | 2408 | 183 | | | SEC34-T15N-R10W |
| AMC 317270 | LAW 151 | 2408 | 185 | | | SEC34-T15N-R10W |
| AMC 317271 | LAW 152 | 2408 | 187 | | | SEC34-T15N-R10W |
| AMC 317276 | LAW 157 | 2408 | 197 | | | SEC34-T15N-R10W |
| AMC 317277 | LAW 158 | 2408 | 199 | | | SEC34-T15N-R10W |
| AMC 317278 | LAW 159 | 2408 | 201 | | | SEC34-T15N-R10W |
| AMC 317279 | LAW 160 | 2408 | 203 | | | SEC34-T15N-R10W |
| AMC 317284 | LAW 165 | 2408 | 213 | | | SEC35-T15N-R10W |
| AMC 317285 | LAW 166 | 2408 | 215 | | | SEC35-T15N-R10W |
| AMC 317286 | LAW 167 | 2408 | 217 | | | SEC35-T15N-R10W |
| AMC 317287 | LAW 168 | 2408 | 219 | | | SEC35-T15N-R10W |
| AMC 317292 | LAW 173 | 2408 | 229 | | | SEC35-T15N-R10W |
| AMC 317293 | LAW 174 | 2408 | 231 | | | SEC35-T15N-R10W |
| AMC 317294 | LAW 175 | 2408 | 233 | | | SEC35-T15N-R10W |
| AMC 317295 | LAW 176 | 2408 | 235 | | | SEC35-T15N-R10W |
| AMC 317296 | LAW 177 | 2408 | 237 | | | SEC35-T15N-R10W |
| AMC 317297 | LAW 178 | 2408 | 239 | | | SEC35-T15N-R10W |
| AMC 317298 | LAW 179 | 2408 | 241 | | | SEC35-T15N-R10W |
| AMC 317299 | LAW 180 | 2408 | 243 | | | SEC35-T15N-R10W |
| AMC 317300 | LAW 181 | 2408 | 245 | | | SEC35-T15N-R10W |
| AMC 317301 | LAW 182 | 2408 | 247 | | | SEC35-T15N-R10W |
| AMC 317302 | LAW 183 | 2408 | 249 | | | SEC35-T15N-R10W |
| AMC 317303 | LAW 184 | 2408 | 251 | | | SEC35-T15N-R10W |
| AMC 317304 | LAW 185 | 2408 | 253 | | | SEC35-T15N-R10W |
| AMC 317305 | LAW 186 | 2408 | 255 | | | SEC35-T15N-R10W |
| AMC 317306 | LAW 187 | 2408 | 257 | | | SEC35-T15N-R10W |
| AMC 317307 | LAW 188 | 2408 | 259 | | | SEC35-T15N-R10W |
| AMC 317308 | LAW 189 | 2408 | 261 | | | SEC35-T15N-R10W |
| AMC 317309 | LAW 190 | 2408 | 263 | | | SEC35-T15N-R10W |
| AMC 317310 | LAW 191 | 2408 | 265 | | | SEC35-T15N-R10W |
| AMC 317311 | LAW 192 | 2408 | 267 | | | SEC35-T15N-R10W |

Date: 6/16/2015

Page 13

RECEIVED
 DLM AZ STATE OFFICE
 JUN 16 2015 10:23 AM

EXHIBIT A

County: Yavapai

State: AZ

| BLM Serial # | Claim Name | Original Recording | | Amended Recording | | Location |
|--------------|------------|--------------------|--------|-------------------|--------|-----------------|
| | | Recording # | Page # | Recording # | Page # | |
| AMC 317312 | LAW 193 | 2408 | 269 | | | SEC26-T15N-R10W |
| AMC 317313 | LAW 194 | 2408 | 271 | | | SEC26-T15N-R10W |
| AMC 317314 | LAW 195 | 2408 | 273 | | | SEC26-T15N-R10W |
| AMC 317315 | LAW 196 | 2408 | 275 | | | SEC26-T15N-R10W |
| AMC 317316 | LAW 197 | 2408 | 277 | | | SEC35-T15N-R10W |
| AMC 317317 | LAW 198 | 2408 | 279 | | | SEC35-T15N-R10W |
| AMC 317318 | LAW 199 | 2408 | 281 | | | SEC35-T15N-R10W |
| AMC 317319 | LAW 200 | 2408 | 283 | | | SEC35-T15N-R10W |
| AMC 317320 | LAW 201 | 2408 | 285 | | | SEC35-T15N-R10W |
| AMC 317321 | LAW 202 | 2408 | 287 | | | SEC35-T15N-R10W |
| AMC 317322 | LAW 203 | 2408 | 289 | | | SEC35-T15N-R10W |
| AMC 317323 | LAW 204 | 2408 | 291 | | | SEC35-T15N-R10W |
| AMC 317324 | LAW 205 | 2408 | 293 | | | SEC26-T15N-R10W |
| AMC 317325 | LAW 206 | 2408 | 295 | | | SEC26-T15N-R10W |
| AMC 317326 | LAW 207 | 2408 | 297 | | | SEC26-T15N-R10W |
| AMC 317327 | LAW 208 | 2408 | 299 | | | SEC35-T15N-R10W |
| AMC 317328 | LAW 209 | 2408 | 301 | | | SEC35-T15N-R10W |
| AMC 317329 | LAW 210 | 2408 | 303 | | | SEC35-T15N-R10W |
| AMC 317330 | LAW 211 | 2408 | 305 | | | SEC35-T15N-R10W |
| AMC 317331 | LAW 212 | 2408 | 307 | | | SEC35-T15N-R10W |
| AMC 317332 | LAW 213 | 2408 | 309 | | | SEC35-T15N-R10W |
| AMC 317333 | LAW 214 | 2408 | 311 | | | SEC35-T15N-R10W |
| AMC 317334 | LAW 215 | 2408 | 313 | | | SEC35-T15N-R10W |
| AMC 317335 | LAW 216 | 2408 | 315 | | | SEC26-T15N-R10W |
| AMC 317336 | LAW 217 | 2408 | 317 | | | SEC26-T15N-R10W |
| AMC 317337 | LAW 218 | 2408 | 319 | | | SEC26-T15N-R10W |
| AMC 317338 | LAW 219 | 2408 | 321 | | | SEC26-T15N-R10W |
| AMC 317339 | LAW 220 | 2408 | 323 | | | SEC35-T15N-R10W |
| AMC 317340 | LAW 221 | 2408 | 325 | | | SEC35-T15N-R10W |
| AMC 317341 | LAW 222 | 2408 | 327 | | | SEC35-T15N-R10W |
| AMC 317342 | LAW 223 | 2408 | 329 | | | SEC35-T15N-R10W |
| AMC 317343 | LAW 224 | 2408 | 331 | | | SEC35-T15N-R10W |
| AMC 317344 | LAW 225 | 2408 | 333 | | | SEC35-T15N-R10W |
| AMC 317345 | LAW 226 | 2408 | 335 | | | SEC35-T15N-R10W |
| AMC 317346 | LAW 227 | 2408 | 337 | | | SEC35-T15N-R10W |
| AMC 317347 | LAW 228 | 2408 | 339 | | | SEC26-T15N-R10W |
| AMC 317348 | LAW 229 | 2408 | 341 | | | SEC26-T15N-R10W |
| AMC 317349 | LAW 230 | 2408 | 343 | | | SEC26-T15N-R10W |

RECEIVED
IN AZ STATE OFFICE

EXHIBIT A

County: Yavapai

State: AZ

| BLM Serial # | Claim Name | Original Recording | | Amended Recording | | Location |
|--------------|------------|--------------------|--------|-------------------|--------|-----------------|
| | | Recording # | Page # | Recording # | Page # | |
| AMC 317350 | LAW 231 | 2408 | 345 | | | SEC26-T15N-R10W |
| AMC 317351 | LAW 232 | 2408 | 347 | | | SEC26-T15N-R10W |
| AMC 317352 | LAW 233 | 2408 | 349 | | | SEC35-T15N-R10W |
| AMC 317353 | LAW 234 | 2408 | 351 | | | SEC35-T15N-R10W |
| AMC 317354 | LAW 235 | 2408 | 353 | | | SEC35-T15N-R10W |
| AMC 317355 | LAW 236 | 2408 | 355 | | | SEC35-T15N-R10W |
| AMC 317356 | LAW 237 | 2408 | 357 | | | SEC35-T15N-R10W |
| AMC 317357 | LAW 238 | 2408 | 359 | | | SEC35-T15N-R10W |
| AMC 317358 | LAW 239 | 2408 | 361 | | | SEC35-T15N-R10W |
| AMC 317359 | LAW 240 | 2408 | 363 | | | SEC35-T15N-R10W |
| AMC 322631 | JWH 80 | 2494 | 611 | | | SEC07-T14N-R09W |
| AMC 322632 | JWH 81 | 2494 | 613 | | | SEC07-T14N-R09W |
| AMC 322633 | JWH 82 | 2494 | 615 | | | SEC07-T14N-R09W |
| AMC 322634 | JWH 83 | 2494 | 617 | | | SEC07-T14N-R09W |
| AMC 362070 | KIM-1 | 4166 | 88 | | | SEC09-T14N-R09W |
| AMC 362071 | KIM-2 | 4166 | 89 | | | SEC09-T14N-R09W |
| AMC 362072 | KIM-3 | 4166 | 90 | | | SEC09-T14N-R09W |
| AMC 362073 | KIM-4 | 4166 | 91 | | | SEC09-T14N-R09W |
| AMC 362074 | KIM-5 | 4166 | 92 | | | SEC09-T14N-R09W |
| AMC 362075 | KIM-6 | 4166 | 93 | | | SEC09-T14N-R09W |
| AMC 362076 | KIM-7 | 4166 | 94 | | | SEC09-T14N-R09W |
| AMC 362077 | KIM-8 | 4166 | 95 | | | SEC09-T14N-R09W |
| AMC 362078 | KIM-9 | 4166 | 96 | | | SEC09-T14N-R09W |
| AMC 362079 | KIM-10 | 4166 | 97 | | | SEC09-T14N-R09W |
| AMC 362080 | KIM-11 | 4166 | 98 | | | SEC09-T14N-R09W |
| AMC 362081 | KIM-12 | 4166 | 99 | | | SEC09-T14N-R09W |
| AMC 362082 | KIM-13 | 4166 | 100 | | | SEC09-T14N-R09W |
| AMC 362083 | KIM-14 | 4166 | 101 | | | SEC09-T14N-R09W |
| AMC 362084 | KIM-15 | 4166 | 102 | | | SEC09-T14N-R09W |
| AMC 362085 | KIM-16 | 4166 | 103 | | | SEC09-T14N-R09W |
| AMC 362086 | KIM-17 | 4166 | 104 | | | SEC08-T14N-R09W |
| AMC 362087 | KIM-18 | 4166 | 105 | | | SEC08-T14N-R09W |
| AMC 362088 | KIM-19 | 4166 | 106 | | | SEC08-T14N-R09W |
| AMC 362089 | KIM-20 | 4166 | 107 | | | SEC08-T14N-R09W |
| AMC 362090 | KIM-21 | 4166 | 108 | | | SEC08-T14N-R09W |
| AMC 362093 | KIM-24 | 4166 | 111 | | | SEC08-T14N-R09W |
| AMC 362094 | KIM-25 | 4166 | 112 | | | SEC08-T14N-R09W |
| AMC 362095 | KIM-26 | 4166 | 113 | | | SEC08-T14N-R09W |

Date: 6/16/2015

Page 15

RECEIVED
 MAMAZ STATE OFFICE
 JUN 15 2015
 10:51 AM

EXHIBIT A

County: Yavapai

State: AZ

| BLM Serial # | Claim Name | Original Recording | | Amended Recording | | Location |
|--------------|------------|--------------------|--------|-------------------|--------|-----------------|
| | | Recording # | Page # | Recording # | Page # | |
| AMC 362096 | KIM-27 | 4166 | 114 | | | SEC08-T14N-R09W |
| AMC 362097 | KIM-28 | 4166 | 115 | | | SEC08-T14N-R09W |
| AMC 362100 | KIM-31 | 4166 | 118 | | | SEC09-T14N-R09W |
| AMC 362101 | KIM-32 | 4166 | 119 | | | SEC09-T14N-R09W |
| AMC 362102 | KIM-33 | 4166 | 120 | | | SEC09-T14N-R09W |
| AMC 364582 | WP-1 | 4214 | 518 | | | SEC08-T14N-R09W |
| AMC 364583 | WP-2 | 4214 | 519 | | | SEC08-T14N-R09W |
| AMC 364584 | WP-3 | 4214 | 520 | | | SEC08-T14N-R09W |
| AMC 364585 | WP-4 | 4214 | 521 | | | SEC08-T14N-R09W |
| AMC 364586 | WP-5 | 4214 | 522 | | | SEC08-T14N-R09W |
| AMC 364587 | WP-6 | 4214 | 523 | | | SEC08-T14N-R09W |
| AMC 364588 | WP-7 | 4214 | 524 | | | SEC08-T14N-R09W |
| AMC 364595 | WP-14 | 4214 | 531 | | | SEC08-T14N-R09W |
| AMC 364597 | WP-16 | 4214 | 533 | | | SEC08-T14N-R09W |
| AMC 366984 | WP-25 | 4302 | 836 | | | SEC08-T14N-R09W |
| AMC 366987 | WP-28 | 4302 | 839 | | | SEC08-T14N-R09W |
| AMC 397200 | LTB-7 | 4680 | 541 | | | SEC08-T14N-R09W |
| AMC 397202 | LTB-9 | 4680 | 543 | | | SEC08-T14N-R09W |
| AMC 397204 | LTB-11 | 4680 | 545 | | | SEC08-T14N-R09W |
| AMC 397205 | LTB-12 | 4680 | 546 | | | SEC08-T14N-R09W |
| AMC 397206 | LTB-13 | 4680 | 547 | | | SEC08-T14N-R09W |
| AMC 397207 | LTB-14 | 4680 | 548 | | | SEC08-T14N-R09W |
| AMC 397208 | LTB-15 | 4680 | 549 | | | SEC08-T14N-R09W |
| AMC 397209 | LTB-16 | 4680 | 550 | | | SEC08-T14N-R09W |
| AMC 397210 | LTB-17 | 4680 | 551 | | | SEC08-T14N-R09W |
| AMC 397214 | LTB-21 | 4680 | 555 | | | SEC17-T14N-R09W |
| AMC 397220 | LTB-27 | 4680 | 561 | | | SEC17-T14N-R09W |
| AMC 403441 | PMB 1 | 4781 | 486 | | | SEC17-T14N-R09W |
| AMC 403442 | PMB 2 | 4781 | 487 | | | SEC17-T14N-R09W |
| AMC 403443 | PMB 3 | 4781 | 488 | | | SEC17-T14N-R09W |
| AMC 403444 | PMB 4 | 4781 | 489 | | | SEC17-T14N-R09W |
| AMC 403445 | PMB 5 | 4781 | 490 | | | SEC17-T14N-R09W |
| AMC 403446 | PMB 6 | 4781 | 491 | | | SEC17-T14N-R09W |
| AMC 403447 | PMB 7 | 4781 | 492 | | | SEC17-T14N-R09W |
| AMC 403448 | PMB 8 | 4781 | 493 | | | SEC17-T14N-R09W |
| AMC 403450 | PMB 10 | 4781 | 495 | | | SEC17-T14N-R09W |
| AMC 403451 | PMB 11 | 4781 | 496 | | | SEC17-T14N-R09W |
| AMC 403452 | PMB 12 | 4781 | 497 | | | SEC17-T14N-R09W |

RECEIVED
AZ STATE OFFICE

EXHIBIT A

County: Yavapai

State: AZ

| BLM Serial # | Claim Name | Original Recording | | Amended Recording | | Location |
|--------------|------------|--------------------|--------|-------------------|--------|-----------------|
| | | Recording # | Page # | Recording # | Page # | |
| AMC 403453 | PMB 13 | 4781 | 498 | | | SEC17-T14N-R09W |
| AMC 403454 | PMB 14 | 4781 | 499 | | | SEC17-T14N-R09W |
| AMC 403455 | PMB 15 | 4781 | 500 | | | SEC17-T14N-R09W |
| AMC 403456 | PMB 16 | 4781 | 501 | | | SEC17-T14N-R09W |
| AMC 403457 | PMB 17 | 4781 | 502 | | | SEC17-T14N-R09W |
| AMC 403458 | PMB 18 | 4781 | 503 | | | SEC17-T14N-R09W |
| AMC 403459 | PMB 19 | 4781 | 504 | | | SEC17-T14N-R09W |
| AMC 403460 | PMB 20 | 4781 | 505 | | | SEC17-T14N-R09W |
| AMC 403461 | PMB 21 | 4781 | 506 | | | SEC17-T14N-R09W |
| AMC 403464 | PMB 24 | 4781 | 509 | | | SEC17-T14N-R09W |
| AMC 403465 | PMB 25 | 4781 | 510 | | | SEC17-T14N-R09W |
| AMC 403466 | PMB 26 | 4781 | 511 | | | SEC17-T14N-R09W |
| AMC 403467 | PMB 27 | 4781 | 512 | | | SEC17-T14N-R09W |
| AMC 403468 | PMB 28 | 4781 | 513 | | | SEC17-T14N-R09W |
| AMC 403469 | PMB 29 | 4781 | 514 | | | SEC17-T14N-R09W |
| AMC 403470 | PMB 30 | 4781 | 515 | | | SEC17-T14N-R09W |
| AMC 403471 | PMB 31 | 4781 | 516 | | | SEC17-T14N-R09W |
| AMC 403472 | PMB 32 | 4781 | 517 | | | SEC17-T14N-R09W |
| AMC 403477 | PMB 37 | 4781 | 522 | | | SEC17-T14N-R09W |
| AMC 403478 | PMB 38 | 4781 | 523 | | | SEC17-T14N-R09W |
| AMC 403479 | PMB 39 | 4781 | 524 | | | SEC17-T14N-R09W |
| AMC 403480 | PMB 40 | 4781 | 525 | | | SEC17-T14N-R09W |
| AMC 403481 | PMB 41 | 4781 | 526 | | | SEC17-T14N-R09W |
| AMC 403485 | PMB 45 | 4781 | 530 | | | SEC17-T14N-R09W |
| AMC 403486 | PMB 46 | 4781 | 531 | | | SEC17-T14N-R09W |
| AMC 403487 | PMB 47 | 4781 | 532 | | | SEC17-T14N-R09W |
| AMC 413793 | MPC 1 | 4861 | 238 | | | SEC16-T14N-R09W |
| AMC 413794 | MPC 2 | 4861 | 239 | | | SEC16-T14N-R09W |
| AMC 413795 | MPC 3 | 4861 | 240 | | | SEC16-T14N-R09W |
| AMC 413796 | MPC 4 | 4861 | 241 | | | SEC16-T14N-R09W |
| AMC 413797 | MPC 5 | 4861 | 242 | | | SEC16-T14N-R09W |
| AMC 413798 | MPC 6 | 4861 | 243 | | | SEC16-T14N-R09W |
| AMC 413799 | MPC 7 | 4861 | 244 | | | SEC16-T14N-R09W |
| AMC 413800 | MPC 8 | 4861 | 245 | | | SEC16-T14N-R09W |
| AMC 413801 | MPC 9 | 4861 | 246 | | | SEC16-T14N-R09W |
| AMC 413802 | MPC 10 | 4861 | 247 | | | SEC16-T14N-R09W |
| AMC 413803 | MPC 11 | 4861 | 248 | | | SEC16-T14N-R09W |
| AMC 413804 | MPC 12 | 4861 | 249 | | | SEC16-T14N-R09W |

Date: 6/16/2015

Page 17

RECEIVED
CLM AZ STATE OFFICE

EXHIBIT A

County: Yavapai

State: AZ

| BLM Serial # | Claim Name | Original Recording | | Amended Recording | | Location |
|--------------|------------|--------------------|--------|-------------------|--------|-----------------|
| | | Recording # | Page # | Recording # | Page # | |
| AMC 413805 | MPC 13 | 4861 | 250 | | | SEC16-T14N-R09W |
| AMC 413806 | MPC 14 | 4861 | 251 | | | SEC16-T14N-R09W |
| AMC 413807 | MPC 15 | 4861 | 252 | | | SEC16-T14N-R09W |
| AMC 413808 | MPC 16 | 4861 | 253 | | | SEC16-T14N-R09W |
| AMC 413809 | MPC 17 | 4861 | 254 | | | SEC16-T14N-R09W |
| AMC 413810 | MPC 18 | 4861 | 255 | | | SEC16-T14N-R09W |
| AMC 413811 | MPC 19 | 4861 | 256 | | | SEC16-T14N-R09W |
| AMC 413812 | MPC 20 | 4861 | 257 | | | SEC16-T14N-R09W |
| AMC 413813 | MPC 21 | 4861 | 258 | | | SEC16-T14N-R09W |
| AMC 413814 | MPC 22 | 4861 | 259 | | | SEC16-T14N-R09W |
| AMC 413815 | MPC 23 | 4861 | 260 | | | SEC16-T14N-R09W |
| AMC 413816 | MPC 24 | 4861 | 261 | | | SEC16-T14N-R09W |
| AMC 413817 | MPC 25 | 4861 | 262 | | | SEC16-T14N-R09W |
| AMC 413818 | MPC 26 | 4861 | 263 | | | SEC16-T14N-R09W |
| AMC 413819 | MPC 27 | 4861 | 264 | | | SEC16-T14N-R09W |
| AMC 413820 | MPC 28 | 4861 | 265 | | | SEC16-T14N-R09W |
| AMC 413821 | MPC 29 | 4861 | 266 | | | SEC16-T14N-R09W |
| AMC 413822 | MPC 30 | 4861 | 267 | | | SEC16-T14N-R09W |
| AMC 413823 | MPC 31 | 4861 | 268 | | | SEC16-T14N-R09W |
| AMC 413824 | MPC 32 | 4861 | 269 | | | SEC16-T14N-R09W |
| AMC 413825 | MPC 33 | 4861 | 270 | | | SEC16-T14N-R09W |
| AMC 413826 | MPC 34 | 4861 | 271 | | | SEC16-T14N-R09W |
| AMC 413827 | MPC 35 | 4861 | 272 | | | SEC16-T14N-R09W |
| AMC 413828 | MPC 36 | 4861 | 273 | | | SEC16-T14N-R09W |
| AMC 413829 | MPC 37 | 4861 | 274 | | | SEC16-T14N-R09W |
| AMC 413830 | MPC 38 | 4861 | 275 | | | SEC16-T14N-R09W |
| AMC 413831 | MPC 39 | 4861 | 276 | | | SEC16-T14N-R09W |
| AMC 413832 | MPC 40 | 4861 | 277 | | | SEC16-T14N-R09W |
| AMC 413833 | MPC 41 | 4861 | 278 | | | SEC16-T14N-R09W |
| AMC 413834 | MPC 42 | 4861 | 279 | | | SEC16-T14N-R09W |
| AMC 413835 | MPC 43 | 4861 | 280 | | | SEC16-T14N-R09W |
| AMC 413836 | MPC 44 | 4861 | 281 | | | SEC16-T14N-R09W |
| AMC 413837 | MPC 45 | 4861 | 282 | | | SEC16-T14N-R09W |
| AMC 413838 | MPC 46 | 4861 | 283 | | | SEC16-T14N-R09W |
| AMC 413839 | MPC 47 | 4861 | 284 | | | SEC16-T14N-R09W |
| AMC 413840 | MPC 48 | 4861 | 285 | | | SEC16-T14N-R09W |
| AMC 413841 | MPC 49 | 4861 | 286 | | | SEC16-T14N-R09W |
| AMC 413842 | MPC 50 | 4861 | 287 | | | SEC16-T14N-R09W |

Date: 6/16/2015

Page 18

RECEIVED
BLM AZ STATE OFFICE
JUN 17 2015
10:25 AM

EXHIBIT A

County: Yavapai

State: AZ

| BLM Serial # | Claim Name | Original Recording | | Amended Recording | | Location |
|--------------|------------|--------------------|--------|-------------------|--------|-----------------|
| | | Recording # | Page # | Recording # | Page # | |
| AMC 413843 | MPC 51 | 4861 | 288 | | | SEC16-T14N-R09W |
| AMC 413844 | MPC 52 | 4861 | 289 | | | SEC16-T14N-R09W |
| AMC 413845 | MPC 53 | 4861 | 290 | | | SEC16-T14N-R09W |
| AMC 413846 | MPC 54 | 4861 | 291 | | | SEC16-T14N-R09W |
| AMC 413847 | MPC 55 | 4861 | 292 | | | SEC16-T14N-R09W |
| AMC 413848 | MPC 56 | 4861 | 293 | | | SEC16-T14N-R09W |
| AMC 413849 | MPC 57 | 4861 | 294 | | | SEC16-T14N-R09W |
| AMC 413850 | MPC 58 | 4861 | 295 | | | SEC16-T14N-R09W |
| AMC 413851 | MPC 59 | 4861 | 296 | | | SEC16-T14N-R09W |
| AMC 413852 | MPC 60 | 4861 | 297 | | | SEC16-T14N-R09W |
| AMC 413853 | MPC 61 | 4861 | 298 | | | SEC16-T14N-R09W |
| AMC 413854 | MPC 62 | 4861 | 299 | | | SEC16-T14N-R09W |
| AMC 413855 | MPC 63 | 4861 | 300 | | | SEC16-T14N-R09W |
| AMC 413856 | MPC 64 | 4861 | 301 | | | SEC16-T14N-R09W |
| AMC 413857 | MPC 65 | 4861 | 302 | | | SEC16-T14N-R09W |
| AMC 413858 | MPC 66 | 4861 | 303 | | | SEC16-T14N-R09W |
| AMC 413859 | MPC 67 | 4861 | 304 | | | SEC16-T14N-R09W |
| AMC 413860 | MPC 68 | 4861 | 305 | | | SEC16-T14N-R09W |
| AMC 413861 | MPC 69 | 4861 | 306 | | | SEC16-T14N-R09W |
| AMC 413862 | MPC 70 | 4861 | 307 | | | SEC16-T14N-R09W |
| AMC 413863 | MPC 71 | 4861 | 308 | | | SEC16-T14N-R09W |
| AMC 413864 | MPC 72 | 4861 | 309 | | | SEC16-T14N-R09W |
| AMC 413865 | MPC 73 | 4861 | 310 | | | SEC16-T14N-R09W |
| AMC 413866 | MPC 74 | 4861 | 311 | | | SEC16-T14N-R09W |
| AMC 413867 | MPC 75 | 4861 | 312 | | | SEC16-T14N-R09W |
| AMC 413868 | MPC 76 | 4861 | 313 | | | SEC16-T14N-R09W |
| AMC 413869 | MPC 77 | 4861 | 314 | | | SEC16-T14N-R09W |
| AMC 413870 | MPC 78 | 4861 | 315 | | | SEC16-T14N-R09W |
| AMC 413871 | MPC 79 | 4861 | 316 | | | SEC16-T14N-R09W |
| AMC 413872 | MPC 80 | 4861 | 317 | | | SEC16-T14N-R09W |
| AMC 413873 | MPC 81 | 4861 | 318 | | | SEC16-T14N-R09W |
| AMC 413874 | MPC 82 | 4861 | 319 | | | SEC16-T14N-R09W |
| AMC 413875 | MPC 83 | 4861 | 320 | | | SEC16-T14N-R09W |
| AMC 413876 | MPC 84 | 4861 | 321 | | | SEC16-T14N-R09W |
| AMC 413877 | MPC 85 | 4861 | 322 | | | SEC16-T14N-R09W |
| AMC 413878 | MPC 86 | 4861 | 323 | | | SEC16-T14N-R09W |
| AMC 413879 | MPC 87 | 4861 | 324 | | | SEC16-T14N-R09W |
| AMC 413880 | MPC 88 | 4861 | 325 | | | SEC16-T14N-R09W |

Date: 6/16/2015

Page 19

RECEIVED
BLM AZ STATE OFFICE

EXHIBIT A

County: Yavapai

State: AZ

| BLM Serial # | Claim Name | Original Recording | | Amended Recording | | Location |
|--------------|------------|--------------------|--------|-------------------|--------|-----------------|
| | | Recording # | Page # | Recording # | Page # | |
| AMC 413881 | MPC 89 | 4861 | 326 | | | SEC16-T14N-R09W |
| AMC 413882 | MPC 90 | 4861 | 327 | | | SEC16-T14N-R09W |
| AMC 413883 | MPC 91 | 4861 | 328 | | | SEC16-T14N-R09W |
| AMC 413884 | MPC 92 | 4861 | 329 | | | SEC16-T14N-R09W |
| AMC 413885 | MPC 93 | 4861 | 330 | | | SEC16-T14N-R09W |
| AMC 413886 | MPC 94 | 4861 | 331 | | | SEC16-T14N-R09W |
| AMC 413887 | MPC 95 | 4861 | 332 | | | SEC16-T14N-R09W |
| AMC 413888 | MPC 96 | 4861 | 333 | | | SEC16-T14N-R09W |
| AMC 413889 | MPC 97 | 4861 | 334 | | | SEC16-T14N-R09W |
| AMC 413890 | MPC 98 | 4861 | 335 | | | SEC16-T14N-R09W |
| AMC 413891 | MPC 99 | 4861 | 336 | | | SEC16-T14N-R09W |
| AMC 413892 | MPC 100 | 4861 | 337 | | | SEC16-T14N-R09W |
| AMC 413893 | MPC 101 | 4861 | 338 | | | SEC16-T14N-R09W |
| AMC 413894 | MPC 102 | 4861 | 339 | | | SEC16-T14N-R09W |
| AMC 413895 | MPC 103 | 4861 | 340 | | | SEC16-T14N-R09W |
| AMC 413896 | MPC 104 | 4861 | 341 | | | SEC16-T14N-R09W |
| AMC 413897 | MPC 105 | 4861 | 342 | | | SEC16-T14N-R09W |
| AMC 413898 | MPC 106 | 4861 | 343 | | | SEC16-T14N-R09W |
| AMC 413899 | MPC 107 | 4861 | 344 | | | SEC16-T14N-R09W |
| AMC 413900 | MPC 108 | 4861 | 345 | | | SEC16-T14N-R09W |
| AMC 413901 | MPC 109 | 4861 | 346 | | | SEC16-T14N-R09W |
| AMC 413902 | MPC 110 | 4861 | 347 | | | SEC16-T14N-R09W |
| AMC 413903 | MPC 111 | 4861 | 348 | | | SEC16-T14N-R09W |
| AMC 413904 | MPC 112 | 4861 | 349 | | | SEC16-T14N-R09W |
| AMC 413905 | MPC 113 | 4861 | 350 | | | SEC16-T14N-R09W |
| AMC 413906 | MPC 114 | 4861 | 351 | | | SEC16-T14N-R09W |
| AMC 413907 | MPC 115 | 4861 | 352 | | | SEC16-T14N-R09W |
| AMC 413908 | MPC 116 | 4861 | 353 | | | SEC16-T14N-R09W |
| AMC 413909 | MPC 117 | 4861 | 354 | | | SEC16-T14N-R09W |
| AMC 413910 | MPC 118 | 4861 | 355 | | | SEC16-T14N-R09W |
| AMC 413911 | MPC 119 | 4861 | 356 | | | SEC16-T14N-R09W |
| AMC 413912 | MPC 120 | 4861 | 357 | | | SEC16-T14N-R09W |
| AMC 413913 | MPC 121 | 4861 | 358 | | | SEC16-T14N-R09W |
| AMC 413914 | MPC 122 | 4861 | 359 | | | SEC16-T14N-R09W |
| AMC 413915 | MPC 123 | 4861 | 360 | | | SEC16-T14N-R09W |
| AMC 413916 | MPC 124 | 4861 | 361 | | | SEC16-T14N-R09W |
| AMC 413917 | MPC 125 | 4861 | 362 | | | SEC16-T14N-R09W |
| AMC 413918 | MPC 126 | 4861 | 363 | | | SEC16-T14N-R09W |

Date: 6/16/2015

Page 20

RECEIVED
BLM AZ STATE OFFICE

EXHIBIT A

County: Yavapai

State: AZ

| BLM Serial # | Claim Name | Original Recording | | Amended Recording | | Location |
|--------------|--------------------|--------------------|--------|-------------------|--------|-------------------|
| | | Recording # | Page # | Recording # | Page # | |
| AMC 418739 | Cowboy Wash-16 | 4924 | 196 | | | SEC26-T14N-R09W |
| AMC 418740 | Cowboy Wash-17 | 4924 | 197 | | | SEC26-T14N-R09W |
| AMC 418741 | Cowboy Wash-18 | 4924 | 198 | | | SEC26-T14N-R09W |
| AMC 418766 | Cowboy Wash-43 | 4924 | 223 | | | SEC26-T14N-R09W |
| AMC 418767 | Cowboy Wash-44 | 4924 | 224 | | | SEC26-T14N-R09W |
| AMC 418768 | Cowboy Wash-45 | 4924 | 225 | | | SEC26-T14N-R09W |
| AMC 418824 | GAP-1 | 4924 | 97 | | | SEC09-T14N-R09W |
| AMC 418825 | GAP-2 | 4924 | 98 | | | SEC09-T14N-R09W |
| AMC 418826 | GAP-3 | 4924 | 99 | | | SEC09-T14N-R09W |
| AMC 418827 | GAP-4 | 4924 | 100 | | | SEC09-T14N-R09W |
| AMC 418933 | Miller Mountain-26 | 4924 | 306 | | | SEC27-T14N-R09W |
| AMC 418934 | Miller Mountain-27 | 4924 | 307 | | | SEC27-T14N-R09W |
| AMC 418935 | Miller Mountain-28 | 4924 | 308 | | | SEC27-T14N-R09W |
| AMC 418936 | Miller Mountain-29 | 4924 | 309 | | | SEC27-T14N-R09W |
| AMC 418937 | Miller Mountain-30 | 4924 | 310 | | | SEC27-T14N-R09W |
| AMC 418938 | Miller Mountain-31 | 4924 | 311 | | | SEC27-T14N-R09W |
| AMC 418939 | Miller Mountain-32 | 4924 | 312 | | | SEC27-T14N-R09W |
| AMC 418940 | Miller Mountain-33 | 4924 | 313 | | | SEC27-T14N-R09W |
| AMC 418941 | Miller Mountain-34 | 4924 | 314 | | | SEC27-T14N-R09W |
| AMC 418942 | Miller Mountain-35 | 4924 | 315 | | | SEC27-T14N-R09W |
| AMC 418963 | Miller Mountain-56 | 4924 | 336 | | | SEC27-T14N-R09W |
| AMC 418964 | Miller Mountain-57 | 4924 | 337 | | | SEC27-T14N-R09W |
| AMC 418965 | Miller Mountain-58 | 4924 | 338 | | | SEC27-T14N-R09W |
| AMC 418966 | Miller Mountain-59 | 4924 | 339 | | | SEC27-T14N-R09W |
| AMC 418967 | Miller Mountain-60 | 4924 | 340 | | | SEC27-T14N-R09W |
| AMC 422704 | RPC-001 | 4951 | 109 | | | SEC30-T14.5N-R08W |
| AMC 422705 | RPC-002 | 4951 | 110 | | | SEC30-T14.5N-R08W |
| AMC 422706 | RPC-003 | 4951 | 111 | | | SEC30-T14.5N-R08W |
| AMC 422707 | RPC-004 | 4951 | 112 | | | SEC30-T14.5N-R08W |
| AMC 422708 | RPC-005 | 4951 | 113 | | | SEC30-T14.5N-R08W |
| AMC 422709 | RPC-006 | 4951 | 114 | | | SEC30-T14.5N-R08W |
| AMC 422710 | RPC-007 | 4951 | 115 | | | SEC30-T14.5N-R08W |
| AMC 422711 | RPC-008 | 4951 | 116 | | | SEC30-T14.5N-R08W |
| AMC 422712 | RPC-009 | 4951 | 117 | | | SEC30-T14.5N-R08W |
| AMC 422713 | RPC-010 | 4951 | 118 | | | SEC30-T14.5N-R08W |
| AMC 422714 | RPC-011 | 4951 | 119 | | | SEC30-T14.5N-R08W |
| AMC 422715 | RPC-012 | 4951 | 120 | | | SEC30-T14.5N-R08W |
| AMC 422716 | RPC-013 | 4951 | 121 | | | SEC30-T14.5N-R08W |

Date: 6/16/2015

Page 21

RECEIVED
BLM AZ STATE OFFICE

EXHIBIT A

County: Yavapai

State: AZ

| BLM Serial # | Claim Name | Original Recording | | Amended Recording | | Location |
|--------------|------------|--------------------|--------|-------------------|--------|-------------------|
| | | Recording # | Page # | Recording # | Page # | |
| AMC 422717 | RPC-014 | 4951 | 122 | | | SEC30-T14.5N-R08W |
| AMC 422718 | RPC-015 | 4951 | 123 | | | SEC30-T14.5N-R08W |
| AMC 422719 | RPC-016 | 4951 | 124 | | | SEC30-T14.5N-R08W |
| AMC 422720 | RPC-017 | 4951 | 125 | | | SEC30-T14.5N-R08W |
| AMC 422721 | RPC-018 | 4951 | 126 | | | SEC30-T14.5N-R08W |
| AMC 422722 | RPC-019 | 4951 | 127 | | | SEC30-T14.5N-R08W |
| AMC 422723 | RPC-020 | 4951 | 128 | | | SEC30-T14.5N-R08W |
| AMC 422724 | RPC-021 | 4951 | 129 | | | SEC30-T14.5N-R08W |
| AMC 422725 | RPC-022 | 4951 | 130 | | | SEC30-T14.5N-R08W |
| AMC 422726 | RPC-023 | 4951 | 131 | | | SEC30-T14.5N-R08W |
| AMC 422727 | RPC-024 | 4951 | 132 | | | SEC30-T14.5N-R08W |
| AMC 422728 | RPC-025 | 4951 | 133 | | | SEC30-T14.5N-R08W |
| AMC 422729 | RPC-026 | 4951 | 134 | | | SEC30-T14.5N-R08W |
| AMC 422730 | RPC-027 | 4951 | 135 | | | SEC30-T14.5N-R08W |
| AMC 422731 | RPC-028 | 4951 | 136 | | | SEC30-T14.5N-R08W |
| AMC 422732 | RPC-029 | 4951 | 137 | | | SEC30-T14.5N-R08W |
| AMC 422733 | RPC-030 | 4951 | 138 | | | SEC30-T14.5N-R08W |
| AMC 422734 | RPC-031 | 4951 | 139 | | | SEC30-T14.5N-R08W |
| AMC 422735 | RPC-032 | 4951 | 140 | | | SEC30-T14.5N-R08W |
| AMC 422736 | RPC-033 | 4951 | 141 | | | SEC30-T14.5N-R08W |
| AMC 422737 | RPC-034 | 4951 | 142 | | | SEC30-T14.5N-R08W |
| AMC 422738 | RPC-035 | 4951 | 143 | | | SEC30-T14.5N-R08W |
| AMC 422739 | RPC-036 | 4951 | 144 | | | SEC30-T14.5N-R08W |
| AMC 422740 | PB-037 | 4951 | 145 | | | SEC23-T15N-R09W |
| AMC 422741 | PB-038 | 4951 | 146 | | | SEC23-T15N-R09W |
| AMC 422742 | PB-039 | 4951 | 147 | | | SEC23-T15N-R09W |
| AMC 422743 | PB-040 | 4951 | 148 | | | SEC23-T15N-R09W |
| AMC 422744 | PB-041 | 4951 | 149 | | | SEC23-T15N-R09W |
| AMC 422745 | PB-042 | 4951 | 150 | | | SEC23-T15N-R09W |
| AMC 422746 | PB-043 | 4951 | 151 | | | SEC23-T15N-R09W |
| AMC 422747 | PB-044 | 4951 | 152 | | | SEC23-T15N-R09W |
| AMC 422748 | PB-045 | 4951 | 153 | | | SEC23-T15N-R09W |
| AMC 422749 | PB-046 | 4951 | 154 | | | SEC23-T15N-R09W |
| AMC 422750 | PB-047 | 4951 | 155 | | | SEC23-T15N-R09W |
| AMC 422751 | PB-048 | 4951 | 156 | | | SEC23-T15N-R09W |
| AMC 422752 | PB-049 | 4951 | 157 | | | SEC23-T15N-R09W |
| AMC 422753 | PB-001 | 4951 | 158 | | | SEC24-T15N-R09W |
| AMC 422754 | PB-002 | 4951 | 159 | | | SEC24-T15N-R09W |

Date: 6/16/2015

Page 22

RECEIVED
BLM AZ STATE OFFICE
JUN 16 2015

EXHIBIT A

County: Yavapai

State: AZ

| BLM Serial # | Claim Name | Original Recording | | Amended Recording | | Location |
|--------------|------------|--------------------|--------|-------------------|--------|-----------------|
| | | Recording # | Page # | Recording # | Page # | |
| AMC 422755 | PB-003 | 4951 | 160 | | | SEC24-T15N-R09W |
| AMC 422756 | PB-004 | 4951 | 161 | | | SEC24-T15N-R09W |
| AMC 422757 | PB-005 | 4951 | 162 | | | SEC24-T15N-R09W |
| AMC 422758 | PB-006 | 4951 | 163 | | | SEC24-T15N-R09W |
| AMC 422759 | PB-007 | 4951 | 164 | | | SEC24-T15N-R09W |
| AMC 422760 | PB-008 | 4951 | 165 | | | SEC24-T15N-R09W |
| AMC 422761 | PB-009 | 4951 | 166 | | | SEC24-T15N-R09W |
| AMC 422762 | PB-010 | 4951 | 167 | | | SEC24-T15N-R09W |
| AMC 422763 | PB-011 | 4951 | 168 | | | SEC24-T15N-R09W |
| AMC 422764 | PB-012 | 4951 | 169 | | | SEC24-T15N-R09W |
| AMC 422765 | PB-013 | 4951 | 170 | | | SEC24-T15N-R09W |
| AMC 422766 | PB-014 | 4951 | 171 | | | SEC24-T15N-R09W |
| AMC 422767 | PB-015 | 4951 | 172 | | | SEC24-T15N-R09W |
| AMC 422768 | PB-016 | 4951 | 173 | | | SEC24-T15N-R09W |
| AMC 422769 | PB-017 | 4951 | 174 | | | SEC24-T15N-R09W |
| AMC 422770 | PB-018 | 4951 | 175 | | | SEC24-T15N-R09W |
| AMC 422771 | PB-019 | 4951 | 176 | | | SEC24-T15N-R09W |
| AMC 422772 | PB-020 | 4951 | 177 | | | SEC24-T15N-R09W |
| AMC 422773 | PB-021 | 4951 | 178 | | | SEC24-T15N-R09W |
| AMC 422774 | PB-022 | 4951 | 179 | | | SEC24-T15N-R09W |
| AMC 422775 | PB-023 | 4951 | 180 | | | SEC24-T15N-R09W |
| AMC 422776 | PB-024 | 4951 | 181 | | | SEC24-T15N-R09W |
| AMC 422777 | PB-025 | 4951 | 182 | | | SEC24-T15N-R09W |
| AMC 422778 | PB-026 | 4951 | 183 | | | SEC24-T15N-R09W |
| AMC 422779 | PB-027 | 4951 | 184 | | | SEC24-T15N-R09W |
| AMC 422780 | PB-028 | 4951 | 185 | | | SEC24-T15N-R09W |
| AMC 422781 | PB-029 | 4951 | 186 | | | SEC24-T15N-R09W |
| AMC 422782 | PB-030 | 4951 | 187 | | | SEC24-T15N-R09W |
| AMC 422783 | PB-031 | 4951 | 188 | | | SEC24-T15N-R09W |
| AMC 422784 | PB-032 | 4951 | 189 | | | SEC24-T15N-R09W |
| AMC 422785 | PB-033 | 4951 | 190 | | | SEC24-T15N-R09W |
| AMC 422786 | PB-034 | 4951 | 191 | | | SEC24-T15N-R09W |
| AMC 422787 | PB-035 | 4951 | 192 | | | SEC24-T15N-R09W |
| AMC 422788 | PB-036 | 4951 | 193 | | | SEC24-T15N-R09W |
| AMC 423218 | BULL-001 | 4960 | 17 | | | SEC08-T14N-R09W |
| AMC 423219 | BULL-002 | 4960 | 18 | | | SEC08-T14N-R09W |
| AMC 423220 | BULL-003 | 4960 | 19 | | | SEC08-T14N-R09W |
| AMC 423221 | BULL-004 | 4960 | 20 | | | SEC08-T14N-R09W |

Date: 6/16/2015

Page 23

RECEIVED
 CLM AZ STATE OFFICE
 JUN 16 2015 10:00 AM

EXHIBIT A

County: Yavapai

State: AZ

| BLM Serial # | Claim Name | Original Recording | | Amended Recording | | Location |
|--------------|------------|--------------------|--------|-------------------|--------|-----------------|
| | | Recording # | Page # | Recording # | Page # | |
| AMC 423222 | BULL-005 | 4960 | 21 | | | SEC08-T14N-R09W |
| AMC 423223 | BULL-006 | 4960 | 22 | | | SEC08-T14N-R09W |
| AMC 423224 | BULL-007 | 4960 | 23 | | | SEC08-T14N-R09W |
| AMC 423225 | BULL-008 | 4960 | 24 | | | SEC08-T14N-R09W |
| AMC 423226 | BULL-009 | 4960 | 25 | | | SEC08-T14N-R09W |
| AMC 423227 | BULL-010 | 4960 | 26 | | | SEC08-T14N-R09W |
| AMC 423228 | BULL-011 | 4960 | 27 | | | SEC08-T14N-R09W |
| AMC 423229 | BULL-012 | 4960 | 28 | | | SEC08-T14N-R09W |
| AMC 423230 | BULL-013 | 4960 | 29 | | | SEC08-T14N-R09W |
| AMC 423231 | BULL-014 | 4960 | 30 | | | SEC08-T14N-R09W |
| AMC 423232 | BULL-015 | 4960 | 31 | | | SEC08-T14N-R09W |
| AMC 423233 | BULL-016 | 4960 | 32 | | | SEC08-T14N-R09W |
| AMC 423234 | BULL-017 | 4960 | 33 | | | SEC08-T14N-R09W |
| AMC 423235 | BULL-018 | 4960 | 34 | | | SEC08-T14N-R09W |
| AMC 423236 | BULL-019 | 4960 | 35 | | | SEC08-T14N-R09W |
| AMC 423237 | BULL-020 | 4960 | 36 | | | SEC08-T14N-R09W |
| AMC 423238 | BULL-021 | 4960 | 37 | | | SEC08-T14N-R09W |
| AMC 423239 | BULL-022 | 4960 | 38 | | | SEC08-T14N-R09W |
| AMC 423240 | BULL-023 | 4960 | 39 | | | SEC08-T14N-R09W |
| AMC 423241 | BULL-024 | 4960 | 40 | | | SEC08-T14N-R09W |
| AMC 423242 | BULL-025 | 4960 | 41 | | | SEC08-T14N-R09W |
| AMC 423243 | BULL-026 | 4960 | 42 | | | SEC08-T14N-R09W |
| AMC 423244 | BULL-027 | 4960 | 43 | | | SEC08-T14N-R09W |
| AMC 423245 | BULL-028 | 4960 | 44 | | | SEC17-T14N-R09W |
| AMC 423246 | BULL-029 | 4960 | 45 | | | SEC17-T14N-R09W |
| AMC 423247 | BULL-030 | 4960 | 46 | | | SEC17-T14N-R09W |
| AMC 423248 | BULL-031 | 4960 | 47 | | | SEC17-T14N-R09W |
| AMC 423249 | BULL-032 | 4960 | 48 | | | SEC17-T14N-R09W |
| AMC 423250 | BULL-033 | 4960 | 49 | | | SEC17-T14N-R09W |
| AMC 423251 | BULL-034 | 4960 | 50 | | | SEC17-T14N-R09W |
| AMC 423252 | BULL-035 | 4960 | 51 | | | SEC17-T14N-R09W |
| AMC 423253 | BULL-036 | 4960 | 52 | | | SEC17-T14N-R09W |
| AMC 423254 | BULL-037 | 4960 | 53 | | | SEC17-T14N-R09W |
| AMC 423255 | BULL-038 | 4960 | 54 | | | SEC17-T14N-R09W |
| AMC 423256 | BULL-039 | 4960 | 55 | | | SEC17-T14N-R09W |
| AMC 423257 | BULL-040 | 4960 | 56 | | | SEC17-T14N-R09W |
| AMC 423258 | BULL-041 | 4960 | 57 | | | SEC17-T14N-R09W |
| AMC 423259 | BULL-042 | 4960 | 58 | | | SEC17-T14N-R09W |

Date: 6/16/2015

Page 24

RECEIVED
BLM AZ STATE OFFICE

EXHIBIT A

County: Yavapai

State: AZ

| BLM Serial # | Claim Name | Original Recording | | Amended Recording | | Location |
|--------------|------------|--------------------|--------|-------------------|--------|-----------------|
| | | Recording # | Page # | Recording # | Page # | |
| AMC 423260 | BULL-043 | 4960 | 59 | | | SEC17-T14N-R09W |
| AMC 423261 | BULL-044 | 4960 | 60 | | | SEC17-T14N-R09W |
| AMC 423262 | BULL-045 | 4960 | 61 | | | SEC17-T14N-R09W |
| AMC 423263 | BULL-046 | 4960 | 62 | | | SEC17-T14N-R09W |
| AMC 423264 | BULL-047 | 4960 | 63 | | | SEC17-T14N-R09W |
| AMC 423265 | BULL-048 | 4960 | 64 | | | SEC17-T14N-R09W |
| AMC 423266 | BULL-049 | 4960 | 65 | | | SEC17-T14N-R09W |
| AMC 423267 | BULL-050 | 4960 | 66 | | | SEC17-T14N-R09W |
| AMC 423268 | BULL-051 | 4960 | 67 | | | SEC17-T14N-R09W |
| AMC 423269 | BULL-052 | 4960 | 68 | | | SEC17-T14N-R09W |
| AMC 423270 | BULL-053 | 4960 | 69 | | | SEC17-T14N-R09W |
| AMC 423271 | BULL-054 | 4960 | 70 | | | SEC17-T14N-R09W |
| AMC 423272 | BULL-055 | 4960 | 71 | | | SEC17-T14N-R09W |
| AMC 423273 | BULL-056 | 4960 | 72 | | | SEC17-T14N-R09W |
| AMC 423274 | BULL-057 | 4960 | 73 | | | SEC17-T14N-R09W |
| AMC 423275 | BULL-058 | 4960 | 74 | | | SEC17-T14N-R09W |
| AMC 423276 | BULL-059 | 4960 | 75 | | | SEC17-T14N-R09W |
| AMC 423277 | BULL-060 | 4960 | 76 | | | SEC17-T14N-R09W |
| AMC 423278 | BULL-061 | 4960 | 77 | | | SEC17-T14N-R09W |
| AMC 423279 | BULL-062 | 4960 | 78 | | | SEC17-T14N-R09W |
| AMC 423280 | BULL-063 | 4960 | 79 | | | SEC17-T14N-R09W |
| AMC 423281 | BULL-064 | 4960 | 80 | | | SEC17-T14N-R09W |
| AMC 423282 | BULL-065 | 4960 | 81 | | | SEC17-T14N-R09W |
| AMC 423283 | BULL-066 | 4960 | 82 | | | SEC17-T14N-R09W |
| AMC 423284 | BULL-067 | 4960 | 83 | | | SEC17-T14N-R09W |
| AMC 423285 | BULL-068 | 4960 | 84 | | | SEC17-T14N-R09W |
| AMC 423286 | BULL-069 | 4960 | 85 | | | SEC17-T14N-R09W |
| AMC 423287 | BULL-070 | 4960 | 86 | | | SEC17-T14N-R09W |
| AMC 423288 | BULL-071 | 4960 | 87 | | | SEC17-T14N-R09W |
| AMC 423289 | BULL-072 | 4960 | 88 | | | SEC17-T14N-R09W |
| AMC 423290 | BULL-073 | 4960 | 89 | | | SEC17-T14N-R09W |
| AMC 423291 | BULL-074 | 4960 | 90 | | | SEC17-T14N-R09W |
| AMC 423292 | BULL-075 | 4960 | 91 | | | SEC17-T14N-R09W |
| AMC 423293 | BULL-076 | 4960 | 92 | | | SEC17-T14N-R09W |
| AMC 423294 | BULL-077 | 4960 | 93 | | | SEC17-T14N-R09W |
| AMC 423295 | BULL-078 | 4960 | 94 | | | SEC17-T14N-R09W |
| AMC 423296 | BULL-079 | 4960 | 95 | | | SEC17-T14N-R09W |
| AMC 423297 | BULL-080 | 4960 | 96 | | | SEC17-T14N-R09W |

Date: 6/16/2015

Page 25

RECEIVED
PLM AZ STATE OFFICE
JUN 16 2015
10:23 AM

EXHIBIT A

County: Yavapai

State: AZ

| BLM Serial # | Claim Name | Original Recording | | Amended Recording | | Location |
|--------------|------------|--------------------|--------|-------------------|--------|-----------------|
| | | Recording # | Page # | Recording # | Page # | |
| AMC 423298 | BULL-081 | 4960 | 97 | | | SEC17-T14N-R09W |
| AMC 423299 | BULL-082 | 4960 | 98 | | | SEC17-T14N-R09W |
| AMC 423300 | BULL-083 | 4960 | 99 | | | SEC17-T14N-R09W |
| AMC 423301 | BULL-084 | 4960 | 100 | | | SEC17-T14N-R09W |
| AMC 423302 | BULL-085 | 4960 | 101 | | | SEC17-T14N-R09W |
| AMC 423303 | BULL-086 | 4960 | 102 | | | SEC17-T14N-R09W |
| AMC 423304 | BULL-087 | 4960 | 103 | | | SEC17-T14N-R09W |
| AMC 423305 | BULL-088 | 4960 | 104 | | | SEC17-T14N-R09W |
| AMC 423306 | BULL-089 | 4960 | 105 | | | SEC17-T14N-R09W |
| AMC 423307 | BULL-090 | 4960 | 106 | | | SEC17-T14N-R09W |
| AMC 423308 | BULL-091 | 4960 | 107 | | | SEC17-T14N-R09W |
| AMC 423309 | BULL-092 | 4960 | 108 | | | SEC17-T14N-R09W |
| AMC 423310 | BULL-093 | 4960 | 109 | | | SEC17-T14N-R09W |
| AMC 423311 | BULL-094 | 4960 | 110 | | | SEC17-T14N-R09W |
| AMC 423312 | BULL-095 | 4960 | 111 | | | SEC17-T14N-R09W |
| AMC 423313 | STEP-001 | 4960 | 112 | | | SEC07-T14N-R09W |
| AMC 423314 | STEP-002 | 4960 | 113 | | | SEC07-T14N-R09W |
| AMC 423315 | STEP-003 | 4960 | 114 | | | SEC07-T14N-R09W |
| AMC 423316 | STEP-004 | 4960 | 115 | | | SEC07-T14N-R09W |
| AMC 423317 | STEP-005 | 4960 | 116 | | | SEC07-T14N-R09W |
| AMC 423318 | STEP-006 | 4960 | 117 | | | SEC07-T14N-R09W |
| AMC 423319 | STEP-007 | 4960 | 118 | | | SEC07-T14N-R09W |
| AMC 423320 | STEP-008 | 4960 | 119 | | | SEC07-T14N-R09W |
| AMC 423321 | STEP-009 | 4960 | 120 | | | SEC07-T14N-R09W |
| AMC 423322 | STEP-010 | 4960 | 121 | | | SEC07-T14N-R09W |
| AMC 423323 | STEP-011 | 4960 | 122 | | | SEC08-T14N-R09W |
| AMC 423324 | STEP-012 | 4960 | 123 | | | SEC08-T14N-R09W |
| AMC 423325 | STEP-013 | 4960 | 124 | | | SEC08-T14N-R09W |
| AMC 423326 | STEP-014 | 4960 | 125 | | | SEC08-T14N-R09W |
| AMC 423327 | STEP-015 | 4960 | 126 | | | SEC08-T14N-R09W |
| AMC 423328 | STEP-016 | 4960 | 127 | | | SEC08-T14N-R09W |
| AMC 423329 | STEP-017 | 4960 | 128 | | | SEC08-T14N-R09W |
| AMC 423330 | STEP-018 | 4960 | 129 | | | SEC08-T14N-R09W |
| AMC 423331 | STEP-019 | 4960 | 130 | | | SEC08-T14N-R09W |
| AMC 423332 | STEP-020 | 4960 | 131 | | | SEC08-T14N-R09W |
| AMC 423333 | STEP-021 | 4960 | 132 | | | SEC08-T14N-R09W |
| AMC 423334 | STEP-022 | 4960 | 133 | | | SEC08-T14N-R09W |
| AMC 423335 | STEP-023 | 4960 | 134 | | | SEC08-T14N-R09W |

Date: 6/16/2015

Page 26

RECEIVED
YAVAPAI STATE OFFICE

EXHIBIT A

County: Yavapai

State: AZ

| <u>BLM Serial #</u> | <u>Claim Name</u> | <u>Original Recording</u> | | <u>Amended Recording</u> | | <u>Location</u> |
|---------------------|-------------------|---------------------------|---------------|--------------------------|---------------|-----------------|
| | | <u>Recording #</u> | <u>Page #</u> | <u>Recording #</u> | <u>Page #</u> | |
| AMC 423336 | STEP-024 | 4960 | 135 | | | SEC08-T14N-R09W |
| AMC 423337 | STEP-025 | 4960 | 136 | | | SEC08-T14N-R09W |
| AMC 423338 | STEP-026 | 4960 | 137 | | | SEC08-T14N-R09W |
| AMC 423339 | STEP-027 | 4960 | 138 | | | SEC17-T14N-R09W |
| AMC 423340 | STEP-028 | 4960 | 139 | | | SEC17-T14N-R09W |
| AMC 423341 | STEP-029 | 4960 | 140 | | | SEC17-T14N-R09W |
| AMC 423342 | STEP-030 | 4960 | 141 | | | SEC17-T14N-R09W |
| AMC 423343 | STEP-031 | 4960 | 142 | | | SEC17-T14N-R09W |
| AMC 423344 | STEP-032 | 4960 | 143 | | | SEC17-T14N-R09W |
| AMC 423345 | STEP-033 | 4960 | 144 | | | SEC08-T14N-R09W |
| AMC 423346 | STEP-034 | 4960 | 145 | | | SEC08-T14N-R09W |
| AMC 423347 | STEP-035 | 4960 | 146 | | | SEC08-T14N-R09W |
| AMC 423348 | STEP-036 | 4960 | 147 | | | SEC08-T14N-R09W |
| AMC 423349 | STEP-037 | 4960 | 148 | | | SEC08-T14N-R09W |
| AMC 423350 | STEP-038 | 4960 | 149 | | | SEC08-T14N-R09W |
| AMC 423351 | STEP-039 | 4960 | 150 | | | SEC17-T14N-R09W |
| AMC 423352 | STEP-040 | 4960 | 151 | | | SEC17-T14N-R09W |
| AMC 423353 | STEP-041 | 4960 | 152 | | | SEC17-T14N-R09W |
| AMC 423354 | STEP-042 | 4960 | 153 | | | SEC17-T14N-R09W |
| AMC 423355 | STEP-043 | 4960 | 154 | | | SEC17-T14N-R09W |
| AMC 423356 | STEP-044 | 4960 | 155 | | | SEC17-T14N-R09W |
| AMC 423357 | STEP-045 | 4960 | 156 | | | SEC08-T14N-R09W |
| AMC 423358 | STEP-046 | 4960 | 157 | | | SEC08-T14N-R09W |
| AMC 423359 | STEP-047 | 4960 | 158 | | | SEC08-T14N-R09W |
| AMC 423360 | STEP-048 | 4960 | 159 | | | SEC08-T14N-R09W |
| AMC 423361 | STEP-049 | 4960 | 160 | | | SEC08-T14N-R09W |
| AMC 423362 | STEP-050 | 4960 | 161 | | | SEC08-T14N-R09W |
| AMC 423363 | STEP-051 | 4960 | 162 | | | SEC17-T14N-R09W |
| AMC 423364 | STEP-052 | 4960 | 163 | | | SEC17-T14N-R09W |
| AMC 423365 | STEP-053 | 4960 | 164 | | | SEC17-T14N-R09W |
| AMC 423366 | STEP-054 | 4960 | 165 | | | SEC17-T14N-R09W |
| AMC 423367 | STEP-055 | 4960 | 166 | | | SEC17-T14N-R09W |
| AMC 423368 | STEP-056 | 4960 | 167 | | | SEC17-T14N-R09W |
| AMC 423369 | STEP-057 | 4960 | 168 | | | SEC17-T14N-R09W |
| AMC 423370 | STEP-058 | 4960 | 169 | | | SEC17-T14N-R09W |
| AMC 423371 | STEP-059 | 4960 | 170 | | | SEC17-T14N-R09W |
| AMC 423372 | STEP-060 | 4960 | 171 | | | SEC17-T14N-R09W |
| AMC 423373 | STEP-061 | 4960 | 172 | | | SEC17-T14N-R09W |

Date: 6/16/2015

Page 27

RECEIVED
BLM AZ STATE OFFICE
JUN 16 2015

EXHIBIT A

County: Yavapai

State: AZ

| <u>BLM Serial #</u> | <u>Claim Name</u> | <u>Original Recording</u> | | <u>Amended Recording</u> | | <u>Location</u> |
|---------------------|-------------------|---------------------------|---------------|--------------------------|---------------|-----------------|
| | | <u>Recording #</u> | <u>Page #</u> | <u>Recording #</u> | <u>Page #</u> | |
| AMC 425400 | OSL-001 | 4995 | 454 | | | SEC35-T15N-R09W |
| AMC 425401 | OSL-002 | 4995 | 455 | | | SEC35-T15N-R09W |
| AMC 425402 | OSL-003 | 4995 | 456 | | | SEC35-T15N-R09W |
| AMC 425403 | OSL-004 | 4995 | 457 | | | SEC35-T15N-R09W |
| AMC 425404 | OSL-005 | 4995 | 458 | | | SEC35-T15N-R09W |
| AMC 425405 | OSL-006 | 4995 | 459 | | | SEC35-T15N-R09W |
| AMC 425406 | OSL-007 | 4995 | 460 | | | SEC35-T15N-R09W |
| AMC 425407 | OSL-008 | 4995 | 461 | | | SEC35-T15N-R09W |
| AMC 425408 | OSL-009 | 4995 | 462 | | | SEC35-T15N-R09W |
| AMC 425409 | OSL-010 | 4995 | 463 | | | SEC02-T14N-R09W |
| AMC 425410 | OSL-011 | 4995 | 464 | | | SEC02-T14N-R09W |
| AMC 425411 | OSL-012 | 4995 | 465 | | | SEC02-T14N-R09W |
| AMC 425412 | OSL-013 | 4995 | 466 | | | SEC02-T14N-R09W |
| AMC 425413 | OSL-014 | 4995 | 467 | | | SEC02-T14N-R02W |
| AMC 425414 | OSL-015 | 4995 | 468 | | | SEC02-T14N-R09W |
| AMC 425415 | OSL-016 | 4995 | 469 | | | SEC02-T14N-R02W |
| AMC 425416 | OSL-017 | 4995 | 470 | | | SEC02-T14N-R09W |
| AMC 425417 | OSL-018 | 4995 | 471 | | | SEC02-T14N-R09W |
| AMC 425418 | OSL-019 | 4995 | 472 | | | SEC02-T14N-R09W |
| AMC 425419 | OSL-020 | 4995 | 473 | | | SEC02-T14N-R09W |
| AMC 425420 | OSL-021 | 4995 | 474 | | | SEC02-T14N-R09W |
| AMC 425421 | OSL-022 | 4995 | 475 | | | SEC35-T15N-R09W |
| AMC 425422 | OSL-023 | 4995 | 476 | | | SEC35-T15N-R09W |
| AMC 425423 | OSL-024 | 4995 | 477 | | | SEC35-T15N-R09W |
| AMC 425424 | OSL-025 | 4995 | 478 | | | SEC35-T15N-R09W |
| AMC 425425 | OSL-026 | 4995 | 479 | | | SEC35-T15N-R09W |
| AMC 425426 | OSL-027 | 4995 | 480 | | | SEC35-T15N-R09W |
| AMC 425427 | OSL-028 | 4995 | 481 | | | SEC35-T15N-R09W |
| AMC 425428 | OSL-029 | 4995 | 482 | | | SEC35-T15N-R09W |
| AMC 425429 | OSL-030 | 4995 | 483 | | | SEC35-T15N-R09W |
| AMC 425430 | OSL-031 | 4995 | 484 | | | SEC35-T15N-R09W |
| AMC 425431 | OSL-032 | 4995 | 485 | | | SEC35-T15N-R09W |
| AMC 425432 | OSL-033 | 4995 | 486 | | | SEC35-T15N-R09W |
| AMC 425433 | OSL-034 | 4995 | 487 | | | SEC35-T15N-R09W |
| AMC 425434 | OSL-035 | 4995 | 488 | | | SEC35-T15N-R09W |
| AMC 425435 | OSL-036 | 4995 | 489 | | | SEC35-T15N-R09W |
| AMC 425436 | OSL-037 | 4995 | 490 | | | SEC35-T15N-R09W |
| AMC 425437 | OSL-038 | 4995 | 491 | | | SEC35-T15N-R09W |

Date: 6/16/2015

Page 28

RECEIVED
CLM AZ STATE OFFICE
JUN 16 2015
10:00 AM

EXHIBIT A

County: Yavapai

State: AZ

| BLM Serial # | Claim Name | Original Recording | | Amended Recording | | Location |
|--------------|------------|--------------------|--------|-------------------|--------|-----------------|
| | | Recording # | Page # | Recording # | Page # | |
| AMC 425438 | OSL-039 | 4995 | 492 | | | SEC35-T15N-R09W |
| AMC 425439 | OSL-040 | 4995 | 493 | | | SEC02-T14N-R09W |
| AMC 425440 | OSL-041 | 4995 | 494 | | | SEC02-T14N-R09W |
| AMC 425441 | OSL-042 | 4995 | 495 | | | SEC02-T14N-R09W |
| AMC 425442 | OSL-043 | 4995 | 496 | | | SEC02-T14N-R09W |
| AMC 425443 | OSL-044 | 4995 | 497 | | | SEC02-T14N-R09W |
| AMC 425444 | OSL-045 | 4995 | 498 | | | SEC02-T14N-R09W |
| AMC 425445 | OSL-046 | 4995 | 499 | | | SEC02-T14N-R09W |
| AMC 425446 | OSL-047 | 4995 | 500 | | | SEC02-T14N-R09W |
| AMC 425447 | OSL-048 | 4995 | 501 | | | SEC02-T14N-R09W |
| AMC 425448 | OSL-049 | 4995 | 502 | | | SEC02-T14N-R09W |
| AMC 425449 | OSL-050 | 4995 | 503 | | | SEC02-T14N-R09W |
| AMC 425450 | OSL-051 | 4995 | 504 | | | SEC02-T14N-R09W |
| AMC 425451 | OSL-052 | 4995 | 505 | | | SEC02-T14N-R09W |
| AMC 425452 | OSL-053 | 4995 | 506 | | | SEC02-T14N-R09W |
| AMC 425453 | OSL-054 | 4995 | 507 | | | SEC02-T14N-R09W |
| AMC 425454 | OSL-055 | 4995 | 508 | | | SEC02-T14N-R09W |
| AMC 425455 | OSL-056 | 4995 | 509 | | | SEC35-T15N-R09W |
| AMC 425456 | OSL-057 | 4995 | 510 | | | SEC35-T15N-R09W |
| AMC 425457 | OSL-058 | 4995 | 511 | | | SEC35-T15N-R09W |
| AMC 425458 | OSL-059 | 4995 | 512 | | | SEC35-T15N-R09W |
| AMC 425459 | OSL-060 | 4995 | 513 | | | SEC35-T15N-R09W |
| AMC 425460 | OSL-061 | 4995 | 514 | | | SEC35-T15N-R09W |
| AMC 425461 | OSL-062 | 4995 | 515 | | | SEC35-T15N-R09W |
| AMC 425462 | OSL-063 | 4995 | 516 | | | SEC35-T15N-R09W |
| AMC 425463 | OSL-064 | 4995 | 517 | | | SEC35-T15N-R09W |
| AMC 425464 | OSL-065 | 4995 | 518 | | | SEC01-T14N-R09W |
| AMC 425465 | OSL-066 | 4995 | 519 | | | SEC01-T14N-R09W |
| AMC 425466 | OSL-067 | 4995 | 520 | | | SEC01-T14N-R09W |
| AMC 425467 | OSL-068 | 4995 | 521 | | | SEC01-T14N-R09W |
| AMC 425468 | OSL-069 | 4995 | 522 | | | SEC01-T14N-R09W |
| AMC 425469 | OSL-070 | 4995 | 523 | | | SEC01-T14N-R09W |
| AMC 425470 | OSL-071 | 4995 | 524 | | | SEC01-T14N-R09W |
| AMC 425471 | OSL-072 | 4995 | 525 | | | SEC01-T14N-R09W |
| AMC 425472 | OSL-073 | 4995 | 526 | | | SEC01-T14N-R09W |
| AMC 425473 | OSL-074 | 4995 | 527 | | | SEC01-T14N-R09W |
| AMC 425474 | OSM-001 | 4995 | 528 | | | SEC10-T14N-R09W |
| AMC 425475 | OSM-002 | 4995 | 529 | | | SEC10-T14N-R09W |

Date: 6/16/2015

Page 29

RECEIVED
 PLM AZ STATE OFFICE

EXHIBIT A

County: Yavapai

State: AZ

| <u>BLM Serial #</u> | <u>Claim Name</u> | <u>Original Recording</u> | | <u>Amended Recording</u> | | <u>Location</u> |
|----------------------|-------------------|---------------------------|---------------|--------------------------|---------------|-----------------|
| | | <u>Recording #</u> | <u>Page #</u> | <u>Recording #</u> | <u>Page #</u> | |
| AMC 425476 | OSM-003 | 4995 | 530 | | | SEC10-T14N-R09W |
| AMC 425477 | OSM-004 | 4995 | 531 | | | SEC10-T14N-R09W |
| AMC 425478 | OSM-005 | 4995 | 532 | | | SEC10-T14N-R09W |
| AMC 429339 | SKUNK-1 | 2014-0043084 | | | | SEC30-T14N-R09W |
| AMC 429340 | SKUNK-2 | 2014-0043085 | | | | SEC30-T14N-R09W |
| AMC 429341 | SKUNK-3 | 2014-0043086 | | | | SEC30-T14N-R09W |
| AMC 429342 | SKUNK-4 | 2014-0043087 | | | | SEC30-T14N-R09W |
| AMC 429343 | SKUNK-5 | 2014-0043088 | | | | SEC30-T14N-R09W |
| AMC 429344 | SKUNK-6 | 2014-0043089 | | | | SEC30-T14N-R09W |
| No. Of Claims | 1105 | | | | | |

RECEIVED
BLM AZ STATE OFFICE
2015 AUG 10 P 12: 32
PHOENIX, ARIZONA

United States Department of the Interior
Bureau of Land Management
 LANDS/RECREATION & PLANNING
 ONE N CENTRAL AVE
 PHOENIX, AZ 85004 -2203
 Phone: 602-417-9200

Receipt

No: 3362990


| | |
|---|--|
| Transaction #: 3461009 | |
| Date of Transaction: 08/10/2015 | |
| CUSTOMER: | |
| FREEPORT MCMORAN BAGDAD INC 333 N CENTRAL AVE PHOENIX, AZ 85004-2121 US | |

| LINE # | QTY | DESCRIPTION | REMARKS | UNIT PRICE | TOTAL |
|---------------|------|---|--------------------|------------|---------------------|
| 1 | 1.00 | LOCATABLE MINERALS / MINING CLAIMS- NOT NEW-UNADJUD, ONE AUTH NO. ONLY / MINING CLAIM MONEY RECEIVED CASES: AMC31840/\$171275.00 | MAINT 2016/1105 | - n/a - | 171275.00 |
| TOTAL: | | | | | \$171,275.00 |

| PAYMENT INFORMATION | | | |
|---------------------|-----------|--|----------------------|
| 1 | AMOUNT: | 171275.00 | POSTMARKED: N/A |
| | TYPE: | CHECK | RECEIVED: 08/10/2015 |
| | CHECK NO: | 843867 | |
| | NAME: | FREEPORT MCMORAN BAGDAD INC 333 N CENTRAL AVE PHOENIX AZ 85004-2121 US | |

| |
|---------|
| REMARKS |
| |

This receipt was generated by the automated BLM Collections and Billing System and is a paper representation of a portion of the official electronic record contained therein.



Authorized Date 10/07/2014

AZ BLM REFUND \$2480 TO FREEPORT MCMORAN INC FOR 2015

Instructions to Accounts MAINTENANCE FEES PAID ON CLOSED CLAIMS AMC425479-494.
RECEIPT #3098123. RE.

Login ID 4105

Entry Date 10/07/2014

Total Amount \$2,480.00

31840

38688

62882

63137

79981

159967

305766

308466

317120

322631

362070

364582

397194

403441

413793

418724

422704

423218

425400

AMC 31840
38688
62882
63137
79981
159967
305766
308466
317120
322631
362070
364582
397194
403441
413793
418724
422704
423218
425400

ENTERED
AUG 12 2014
BY: KAM

EXHIBIT A

County: Yavapai

State: AZ

| BLM Serial # | Claim Name | Original Recording | | Amended Recording | | Location |
|--------------|-------------|--------------------|--------|-------------------|--------|-----------------|
| | | Recording # | Page # | Recording # | Page # | |
| AMC 031840 | RS 129 | 1185 | 243 | | | SEC34-T15N-R10W |
| AMC 031841 | RS 130 | 1185 | 245 | | | SEC34-T15N-R10W |
| AMC 031842 | RS 131 | 1185 | 247 | | | SEC34-T15N-R10W |
| AMC 031843 | RS 132 | 1185 | 249 | | | SEC34-T15N-R10W |
| AMC 031844 | RS 133 | 1185 | 251 | | | SEC34-T15N-R10W |
| AMC 031845 | RS 134 | 1185 | 253 | | | SEC34-T15N-R10W |
| AMC 031846 | RS 135 | 1185 | 255 | | | SEC34-T15N-R10W |
| AMC 031847 | RS 136 | 1185 | 257 | | | SEC34-T15N-R10W |
| AMC 031856 | RS 145 | 1185 | 275 | | | SEC34-T15N-R10W |
| AMC 031857 | RS 146 | 1185 | 277 | | | SEC34-T15N-R10W |
| AMC 031858 | RS 147 | 1185 | 279 | | | SEC34-T15N-R10W |
| AMC 031859 | RS 148 | 1185 | 281 | | | SEC34-T15N-R10W |
| AMC 031860 | RS 149 | 1185 | 283 | | | SEC34-T15N-R10W |
| AMC 031861 | RS 150 | 1185 | 285 | | | SEC34-T15N-R10W |
| AMC 031862 | RS 151 | 1185 | 287 | | | SEC34-T15N-R10W |
| AMC 031863 | RS 152 | 1185 | 289 | | | SEC34-T15N-R10W |
| AMC 031872 | RS 165 | 1185 | 307 | | | SEC34-T15N-R10W |
| AMC 031873 | RS 166 | 1185 | 309 | | | SEC34-T15N-R10W |
| AMC 031874 | RS 167 | 1185 | 311 | | | SEC34-T15N-R10W |
| AMC 031875 | RS 168 | 1185 | 313 | | | SEC34-T15N-R10W |
| AMC 031884 | RS 181 | 1185 | 331 | | | SEC34-T15N-R10W |
| AMC 031885 | RS 182 | 1185 | 333 | | | SEC34-T15N-R10W |
| AMC 031886 | RS 183 | 1185 | 335 | | | SEC34-T15N-R10W |
| AMC 031887 | RS 184 | 1185 | 337 | | | SEC34-T15N-R10W |
| AMC 031896 | RS 197 | 1185 | 355 | | | SEC34-T15N-R10W |
| AMC 031897 | RS 198 | 1185 | 357 | | | SEC34-T15N-R10W |
| AMC 031898 | RS 199 | 1185 | 359 | | | SEC34-T15N-R10W |
| AMC 031899 | RS 200 | 1185 | 361 | | | SEC34-T15N-R10W |
| AMC 031900 | RS 213 | 1185 | 363 | | | SEC34-T15N-R10W |
| AMC 031901 | RS 214 | 1185 | 365 | | | SEC34-T15N-R10W |
| AMC 031902 | RS 215 | 1185 | 367 | | | SEC34-T15N-R10W |
| AMC 031903 | RS 216 | 1185 | 369 | | | SEC34-T15N-R10W |
| AMC 038690 | DEER NO. 3 | 580 | 730 | | | SEC12-T14N-R10W |
| AMC 038691 | DEER NO. 4 | 580 | 731 | | | SEC12-T14N-R10W |
| AMC 038692 | DEER NO. 5 | 580 | 732 | | | SEC12-T14N-R10W |
| AMC 038693 | DEER NO. 6 | 580 | 733 | | | SEC12-T14N-R10W |
| AMC 038694 | DEER NO. 7A | 1202 | 282 | | | SEC12-T14N-R10W |
| AMC 038695 | DEER NO. 8A | 1202 | 284 | | | SEC12-T14N-R10W |

Date: 3/31/2014

RECEIVED
BLM AZ STATE OFFICE
2014 AUG 11 P 1:20
PHOENIX, ARIZONA

EXHIBIT A

County: Yavapai

State: AZ

| BLM Serial # | Claim Name | Original Recording | | Amended Recording | | Location |
|--------------|---------------------------|--------------------|--------|-------------------|--------|-----------------|
| | | Recording # | Page # | Recording # | Page # | |
| AMC 038696 | DEER NO. 9 | 580 | 881 | | | SEC12-T14N-R10W |
| AMC 038708 | DEER # 21 | 669 | 962 | | | SEC12-T14N-R10W |
| AMC 038709 | DEER # 22 | 669 | 963 | | | SEC12-T14N-R10W |
| AMC 038710 | DEER # 23 | 669 | 964 | | | SEC12-T14N-R10W |
| AMC 038711 | DEER # 24 | 669 | 965 | | | SEC12-T14N-R10W |
| AMC 038712 | DEER # 25 | 669 | 966 | | | SEC12-T14N-R10W |
| AMC 038713 | DEER # 26 | 669 | 967 | | | SEC12-T14N-R10W |
| AMC 038714 | DEER # 27 | 669 | 968 | | | SEC12-T14N-R10W |
| AMC 038715 | DEER # 28 | 669 | 969 | | | SEC13-T14N-R10W |
| AMC 038716 | DEER # 29 | 669 | 970 | | | SEC13-T14N-R10W |
| AMC 038717 | DEER # 30 | 669 | 971 | | | SEC12-T14N-R10W |
| AMC 038718 | DEER # 31 | 669 | 972 | | | SEC12-T14N-R10W |
| AMC 038719 | DEER # 32 | 669 | 973 | | | SEC12-T14N-R10W |
| AMC 038720 | DEER # 33 | 669 | 974 | | | SEC12-T14N-R10W |
| AMC 038721 | DEER # 34 | 669 | 975 | | | SEC13-T14N-R10W |
| AMC 038722 | DEER # 35 | 669 | 976 | | | SEC13-T14N-R10W |
| AMC 038723 | DEER # 36 | 669 | 977 | | | SEC13-T14N-R10W |
| AMC 038724 | DEER # 37 | 669 | 978 | | | SEC13-T14N-R10W |
| AMC 038725 | DEER # 38 | 669 | 979 | | | SEC12-T14N-R10W |
| AMC 038726 | DEER # 39 | 669 | 980 | | | SEC12-T14N-R10W |
| AMC 038727 | DEER # 40 | 669 | 981 | | | SEC12-T14N-R10W |
| AMC 038728 | DEER # 41 | 669 | 982 | | | SEC12-T14N-R10W |
| AMC 038729 | DEER # 42 | 669 | 983 | | | SEC13-T14N-R10W |
| AMC 038730 | DEER # 43 | 669 | 984 | | | SEC13-T14N-R10W |
| AMC 038731 | DEER # 44 | 669 | 985 | | | SEC13-T14N-R10W |
| AMC 038732 | DEER # 45 | 669 | 986 | | | SEC13-T14N-R10W |
| AMC 038733 | DEER # 46 | 669 | 987 | | | SEC13-T14N-R10W |
| AMC 038734 | DEER # 47 | 669 | 988 | | | SEC13-T14N-R10W |
| AMC 038735 | DEER # 48 | 669 | 989 | | | SEC11-T14N-R10W |
| AMC 038736 | DEER # 49 | 669 | 990 | | | SEC11-T14N-R10W |
| AMC 038737 | DEER # 50 | 669 | 991 | | | SEC14-T14N-R10W |
| AMC 038738 | DEER # 51 | 669 | 992 | | | SEC14-T14N-R10W |
| AMC 038739 | DEER # 52 | 669 | 993 | | | SEC14-T14N-R10W |
| AMC 038740 | DEER # 53 (RELOCATION) | 695 | 390 | | | SEC13-T14N-R10W |
| AMC 038741 | DEER # 54 | 669 | 995 | | | SEC14-T14N-R10W |
| AMC 038742 | DEER # 55 | 669 | 996 | | | SEC14-T14N-R10W |
| AMC 038743 | DEER # 56 | 669 | 997 | | | SEC14-T14N-R10W |
| AMC 038744 | DEER # 57 | 669 | 998 | | | SEC14-T14N-R10W |

Date: 3/31/2014

RECEIVED
 TLM AZ STATE OFFICE
 2014 AUG 11 P 1:20
 PHOENIX ARIZONA

EXHIBIT A

County: Yavapai

State: AZ

| BLM Serial # | Claim Name | Original Recording | | Amended Recording | | Location |
|--------------|---------------------------|--------------------|--------|-------------------|--------|------------------------------------|
| | | Recording # | Page # | Recording # | Page # | |
| AMC 038745 | DEER # 58 | 669 | 999 | | | SEC14-T14N-R10W |
| AMC 038746 | DEER # 59 | 670 | 001 | | | SEC14-T14N-R10W |
| AMC 038747 | DEER # 60 (RELOCATION) | 695 | 391 | | | SEC14-T14N-R10W |
| AMC 038748 | DEER # 61 | 670 | 003 | | | SEC14-T14N-R10W |
| AMC 038749 | DEER # 62 | 670 | 004 | | | SEC14-T14N-R10W |
| AMC 038750 | DEER # 63 | 670 | 005 | | | SEC14-T14N-R10W |
| AMC 038751 | DEER # 64 | 670 | 006 | | | SEC14-T14N-R10W |
| AMC 038767 | DEER # 81 | 938 | 474 | | | SEC12-T14N-R10W |
| AMC 038768 | DEER # 82 | 938 | 475 | | | SEC12-T14N-R10W |
| AMC 038769 | DEER # 83 | 938 | 476 | | | SEC12-T14N-R10W |
| AMC 038770 | DEER # 84 | 938 | 477 | | | SEC12-T14N-R10W |
| AMC 062882 | KEYNOTE | 108 | 189 | | | SEC20-T14N-R09W |
| AMC 062883 | MOON ANCHOR | 076 | 374 | | | SEC19-T14N-R09W |
| AMC 062884 | BIRD EYE | 076 | 375 | | | SEC19-T14N-R09W |
| AMC 062885 | LONGVIEW | 050 | 191 | | | SEC19-T14N-R09W |
| AMC 062886 | NINO | 017 | 007 | 071 | 025 | SEC30-T14N-R09W |
| AMC 062887 | QUEEN EXTENSION #1 | 004 | 538 | | | SEC19-T14N-R09W SEC20-T14N-R09W |
| AMC 062888 | BRUCE #1 | 608 | 348 | | | SEC19-T14N-R09W |
| AMC 062889 | BRUCE #3 | 608 | 350 | | | SEC19-T14N-R09W |
| AMC 062890 | R & R #2 | 608 | 345 | | | SEC18-T14N-R09W |
| AMC 062891 | JOS #5 | 576 | 129 | | | SEC19-T14N-R09W |
| AMC 062892 | JOS #6 | 576 | 130 | | | SEC19-T14N-R09W |
| AMC 062893 | CYPRUS NO 1 | 005 | 483 | 025 | 589 | SEC20-T14N-R09W |
| AMC 062894 | CYPRUS NO 2 | 005 | 484 | 025 | 590 | SEC20-T14N-R09W |
| AMC 062895 | CYPRUS NO 3 | 005 | 485 | 025 | 591 | SEC20-T14N-R09W |
| AMC 062896 | CYPRUS NO. 4 | 013 | 022 | 049 | 525 | SEC20-T14N-R09W |
| AMC 062897 | CYPRUS NO. 5 | 013 | 023 | 049 | 526 | SEC17-T14N-R09W |
| AMC 062898 | CYPRUS NO 6 | 013 | 024 | 049 | 527 | SEC20-T14N-R09W |
| AMC 062899 | CYPRUS #7 | 049 | 528 | | | SEC19-T14N-R09W |
| AMC 062900 | CYPRUS #8 | 049 | 529 | | | SEC19-T14N-R09W |
| AMC 062901 | CYPRUS #9 | 049 | 530 | | | SEC19-T14N-R09W |
| AMC 062902 | CYPRUS #10 | 049 | 531 | | | SEC19-T14N-R09W |
| AMC 062903 | CYPRUS #11 | 049 | 532 | | | SEC19-T14N-R09W |
| AMC 062904 | CYPRUS #12 | 049 | 533 | | | SEC19-T14N-R09W |
| AMC 062905 | CYPRUS #13 | 049 | 534 | | | SEC19-T14N-R09W |
| AMC 062906 | CYPRUS # 14 | 071 | 024 | | | SEC20-T14N-R09W |
| AMC 062907 | CYPRUS #15 | | | | | SEC18-T14N-R09W |

Date: 3/31/2014

PHOENIX, ARIZONA

AUG 11 10:20 AM

RECEIVED
M AZ STATE OFFICE

EXHIBIT A

County: Yavapai

State: AZ

| BLM Serial # | Claim Name | Original Recording | | Amended Recording | | Location |
|--------------|------------------------|--------------------|--------|-------------------|--------|-----------------|
| | | Recording # | Page # | Recording # | Page # | |
| AMC 062908 | L. & W. | 015 | 227 | | | SEC19-T14N-R09W |
| AMC 062909 | L. & W. NO. 3 | 015 | 230 | | | SEC19-T14N-R09W |
| AMC 062910 | L. & W. NO. 4 | 015 | 231 | | | SEC19-T14N-R09W |
| AMC 062911 | L. & W. NO. 5 | 015 | 232 | | | SEC19-T14N-R09W |
| AMC 062912 | BETA NO. 1 | 013 | 546 | | | SEC19-T14N-R09W |
| AMC 062913 | BETA NO. 2 | 013 | 547 | 025 | 588 | SEC19-T14N-R09W |
| AMC 062914 | BETA NO. 3 | 013 | 548 | | | SEC19-T14N-R09W |
| AMC 062915 | PLYMOUTH | 131 | 046 | | | SEC17-T14N-R09W |
| AMC 062916 | PLYMOUTH EXTENSION | 156 | 246 | | | SEC20-T14N-R09W |
| AMC 063176 | OCTAROON | 144 | 367 | | | SEC14-T14N-R10W |
| AMC 063177 | OCTAROON NO. 1 | 144 | 368 | | | SEC14-T14N-R10W |
| AMC 063178 | RED MT. COPPER NO 1 | 358 | 215 | | | SEC14-T14N-R10W |
| AMC 063179 | RED MT. COPPER NO 2 | 358 | 216 | | | SEC14-T14N-R10W |
| AMC 063180 | RED MT. COPPER NO 3 | 358 | 217 | | | SEC14-T14N-R10W |
| AMC 063181 | RED MT. COPPER NO 4 | 358 | 218 | | | SEC14-T14N-R10W |
| AMC 063182 | RED MT. COPPER NO 5 | 358 | 219 | | | SEC14-T14N-R10W |
| AMC 063183 | RED MT. COPPER NO 6 | 358 | 220 | | | SEC14-T14N-R10W |
| AMC 063184 | RED MT. COPPER NO 7 | 358 | 221 | | | SEC14-T14N-R10W |
| AMC 063185 | RED MT. COPPER NO 8 | 358 | 222 | | | SEC14-T14N-R10W |
| AMC 063186 | RED MT. COPPER NO 9 | 358 | 223 | | | SEC23-T14N-R10W |
| AMC 063187 | COPPER-RIDGE NO 1 | 358 | 206 | | | SEC14-T14N-R10W |
| AMC 063188 | COPPER-RIDGE NO 2 | 358 | 207 | | | SEC15-T14N-R10W |
| AMC 063189 | COPPER-RIDGE NO 3 | 358 | 208 | | | SEC15-T14N-R10W |
| AMC 063190 | COPPER RIDGE NO 4 | 358 | 209 | | | SEC14-T14N-R10W |
| AMC 063191 | COPPER RIDGE NO 5 | 358 | 210 | | | SEC15-T14N-R10W |
| AMC 063192 | COPPER RIDGE NO 6 | 358 | 211 | | | SEC22-T14N-R10W |
| AMC 063193 | COPPER RIDGE NO 7 | 358 | 212 | | | SEC22-T14N-R10W |
| AMC 063194 | COPPER RIDGE NO 8 | 358 | 213 | | | SEC22-T14N-R10W |
| AMC 063195 | COPPER RIDGE NO 9 | 358 | 214 | | | SEC22-T14N-R10W |
| AMC 063196 | ISO #1 | 563 | 346 | | | SEC14-T14N-R10W |
| AMC 063197 | ISO #2 | 563 | 347 | | | SEC15-T14N-R10W |
| AMC 063198 | ISO #3 | 563 | 348 | | | SEC15-T14N-R10W |
| AMC 063199 | ISO #4 | 563 | 349 | | | SEC15-T14N-R10W |

Date: 3/31/2014

RECEIVED
 M AZ STATE OFFICE
 2014 AUG 11 P 1:20
 PHOENIX ARIZONA
 563 346
 563 347
 563 348
 563 349

EXHIBIT A

County: Yavapai

State: AZ

| BLM Serial # | Claim Name | Original Recording | | Amended Recording | | Location |
|--------------|---------------------|--------------------|--------|-------------------|--------|-----------------|
| | | Recording # | Page # | Recording # | Page # | |
| AMC 063200 | ISO #5 | 563 | 350 | | | SEC15-T14N-R10W |
| AMC 063201 | ISO #6 | 563 | 351 | | | SEC15-T14N-R10W |
| AMC 063202 | ISO #7 | 563 | 352 | | | SEC23-T14N-R10W |
| AMC 063203 | ISO #8 | 563 | 353 | | | SEC23-T14N-R10W |
| AMC 063204 | ISO #9 | 563 | 354 | | | SEC23-T14N-R10W |
| AMC 063205 | ISO #10 | 563 | 355 | | | SEC22-T14N-R10W |
| AMC 063206 | ISO #11 | 563 | 356 | | | SEC22-T14N-R10W |
| AMC 063207 | ISO #12 | 563 | 357 | | | SEC22-T14N-R10W |
| AMC 063208 | ISO #13 | 563 | 358 | | | SEC15-T14N-R10W |
| AMC 063209 | ISO #14 | 563 | 359 | | | SEC22-T14N-R10W |
| AMC 063210 | ISO #15 | 568 | 502 | | | SEC15-T14N-R10W |
| AMC 063211 | ISO #16 | 568 | 503 | | | SEC15-T14N-R10W |
| AMC 079981 | R & R #1 | 608 | 344 | | | SEC19-T14N-R09W |
| AMC 079982 | R & R #3 | 608 | 346 | | | SEC18-T14N-R09W |
| AMC 079983 | R & R #4 | 608 | 347 | | | SEC19-T14N-R09W |
| AMC 079984 | BRUCE #2 | 608 | 349 | | | SEC19-T14N-R09W |
| AMC 079985 | JOS #1 | 576 | 125 | | | SEC19-T14N-R09W |
| AMC 079986 | JOS #2 | 576 | 126 | | | SEC19-T14N-R09W |
| AMC 079987 | JOS #3 | 576 | 127 | 761 | 181 | SEC19-T14N-R09W |
| AMC 079988 | JOS #4 | 576 | 128 | | | SEC19-T14N-R09W |
| AMC 079989 | COMBINE NO. 2 | 511 | 463 | | | SEC18-T14N-R09W |
| AMC 079990 | L. & W. NO. 1 | 015 | 228 | | | SEC19-T14N-R09W |
| AMC 079991 | L. & W. NO. 2 | 015 | 229 | | | SEC19-T14N-R09W |
| AMC 079992 | L. & W. NO. 6 | 015 | 233 | | | SEC19-T14N-R09W |
| AMC 079993 | L. & W. FRACTION | 015 | 226 | 761 | 182 | SEC19-T14N-R09W |
| AMC 079994 | POSSIBILITIES NO. 1 | 015 | 225 | | | SEC19-T14N-R09W |
| AMC 159967 | BM 1 | 1441 | 332 | | | SEC26-T15N-R10W |
| AMC 159968 | BM 2 | 1441 | 334 | | | SEC26-T15N-R10W |
| AMC 305766 | BEV 1 | 2265 | 277 | | | SEC09-T14N-R09W |
| AMC 305767 | BEV 2 | 2265 | 279 | | | SEC09-T14N-R09W |
| AMC 305768 | BEV 3 | 2265 | 281 | | | SEC09-T14N-R09W |
| AMC 305769 | BEV 4 | 2265 | 283 | | | SEC09-T14N-R09W |
| AMC 305770 | BEV 5 | 2265 | 285 | | | SEC09-T14N-R09W |
| AMC 305771 | BEV 6 | 2265 | 287 | | | SEC09-T14N-R09W |
| AMC 305772 | BEV 7 | 2265 | 289 | | | SEC09-T14N-R09W |
| AMC 305773 | BEV 8 | 2265 | 291 | | | SEC09-T14N-R09W |
| AMC 305774 | BEV 9 | 2265 | 293 | | | SEC09-T14N-R09W |
| AMC 305775 | BEV 10 | 2265 | 295 | | | SEC09-T14N-R09W |

Date: 3/31/2014

Page 5

RECEIVED
 M AZ STATE OFFICE
 2014 AUG 11 P 1:20
 PHOENIX, ARIZONA

EXHIBIT A

County: Yavapai

State: AZ

| BLM Serial # | Claim Name | Original Recording | | Amended Recording | | Location |
|--------------|------------|--------------------|--------|-------------------|--------|-----------------|
| | | Recording # | Page # | Recording # | Page # | |
| AMC 305776 | BEV 11 | 2265 | 297 | | | SEC09-T14N-R09W |
| AMC 305777 | BEV 12 | 2265 | 299 | | | SEC09-T14N-R09W |
| AMC 305778 | BEV 13 | 2265 | 301 | | | SEC09-T14N-R09W |
| AMC 305779 | BEV 14 | 2265 | 303 | | | SEC09-T14N-R09W |
| AMC 305780 | BEV 15 | 2265 | 305 | | | SEC09-T14N-R09W |
| AMC 305781 | BEV 16 | 2265 | 307 | | | SEC09-T14N-R09W |
| AMC 305782 | BEV 17 | 2265 | 309 | | | SEC09-T14N-R09W |
| AMC 305783 | BEV 18 | 2265 | 311 | | | SEC09-T14N-R09W |
| AMC 305784 | BEV 19 | 2265 | 313 | | | SEC09-T14N-R09W |
| AMC 305785 | BEV 20 | 2265 | 315 | | | SEC09-T14N-R09W |
| AMC 305786 | BEV 21 | 2265 | 317 | | | SEC09-T14N-R09W |
| AMC 305787 | BEV 22 | 2265 | 319 | | | SEC09-T14N-R09W |
| AMC 305788 | BEV 23 | 2265 | 321 | | | SEC09-T14N-R09W |
| AMC 305789 | BEV 24 | 2265 | 323 | | | SEC09-T14N-R09W |
| AMC 305790 | BEV 25 | 2265 | 325 | | | SEC09-T14N-R09W |
| AMC 305791 | BEV 26 | 2265 | 327 | | | SEC09-T14N-R09W |
| AMC 305792 | BEV 27 | 2265 | 329 | | | SEC09-T14N-R09W |
| AMC 305793 | BEV 28 | 2265 | 331 | | | SEC09-T14N-R09W |
| AMC 305794 | BEV 29 | 2265 | 333 | | | SEC09-T14N-R09W |
| AMC 305795 | BEV 30 | 2265 | 335 | | | SEC09-T14N-R09W |
| AMC 305796 | BEV 31 | 2265 | 337 | | | SEC09-T14N-R09W |
| AMC 305797 | BEV 32 | 2265 | 339 | | | SEC09-T14N-R09W |
| AMC 305798 | BEV 33 | 2265 | 341 | | | SEC09-T14N-R09W |
| AMC 305799 | BEV 34 | 2265 | 343 | | | SEC09-T14N-R09W |
| AMC 305800 | BEV 35 | 2265 | 345 | | | SEC09-T14N-R09W |
| AMC 305801 | BEV 36 | 2265 | 347 | | | SEC09-T14N-R09W |
| AMC 305802 | BEV 37 | 2265 | 349 | | | SEC09-T14N-R09W |
| AMC 305803 | BEV 38 | 2265 | 351 | | | SEC09-T14N-R09W |
| AMC 305804 | BEV 39 | 2265 | 353 | | | SEC09-T14N-R09W |
| AMC 305805 | BEV 40 | 2265 | 355 | | | SEC09-T14N-R09W |
| AMC 305806 | BEV 41 | 2265 | 357 | | | SEC09-T14N-R09W |
| AMC 305807 | BEV 42 | 2265 | 359 | | | SEC09-T14N-R09W |
| AMC 305808 | BEV 43 | 2265 | 361 | | | SEC09-T14N-R09W |
| AMC 305809 | BEV 44 | 2265 | 363 | | | SEC09-T14N-R09W |
| AMC 305810 | BEV 45 | 2265 | 365 | | | SEC09-T14N-R09W |
| AMC 305811 | BEV 46 | 2265 | 367 | | | SEC09-T14N-R09W |
| AMC 305812 | BEV 47 | 2265 | 369 | | | SEC09-T14N-R09W |
| AMC 305813 | BEV 48 | 2265 | 371 | | | SEC09-T14N-R09W |

Date: 3/31/2014

RECEIVED
 IMAZ STATE OFFICE
 2014 AUG 11 P 1:20
 PHOENIX, ARIZONA

EXHIBIT A

County: Yavapai

State: AZ

| <u>BLM Serial #</u> | <u>Claim Name</u> | <u>Original Recording</u> | | <u>Amended Recording</u> | | <u>Location</u> |
|---------------------|-------------------|---------------------------|---------------|--------------------------|---------------|-----------------|
| | | <u>Recording #</u> | <u>Page #</u> | <u>Recording #</u> | <u>Page #</u> | |
| AMC 305814 | BEV 49 | 2265 | 373 | | | SEC09-T14N-R09W |
| AMC 305815 | BEV 50 | 2265 | 375 | | | SEC09-T14N-R09W |
| AMC 305816 | BEV 51 | 2265 | 377 | | | SEC09-T14N-R09W |
| AMC 305817 | BEV 52 | 2265 | 379 | | | SEC09-T14N-R09W |
| AMC 305818 | BEV 53 | 2265 | 381 | | | SEC09-T14N-R09W |
| AMC 305819 | BEV 54 | 2265 | 383 | | | SEC09-T14N-R09W |
| AMC 308466 | FSM #1 | 2297 | 161 | | | SEC20-T14N-R09W |
| AMC 308467 | FSM #2 | 2297 | 163 | | | SEC20-T14N-R09W |
| AMC 308468 | FSM #3 | 2297 | 165 | | | SEC20-T14N-R09W |
| AMC 308469 | FSM #4 | 2297 | 167 | | | SEC20-T14N-R09W |
| AMC 308470 | FSM #5 | 2297 | 169 | | | SEC20-T14N-R09W |
| AMC 308471 | FSM #6 | 2297 | 171 | | | SEC20-T14N-R09W |
| AMC 308472 | FSM #7 | 2297 | 173 | | | SEC20-T14N-R09W |
| AMC 308473 | JWH #1 | 2297 | 105 | | | SEC07-T14N-R09W |
| AMC 308474 | JWH #2 | 2297 | 107 | | | SEC07-T14N-R09W |
| AMC 308475 | JWH #3 | 2297 | 109 | | | SEC07-T14N-R09W |
| AMC 308476 | JWH #4 | 2297 | 111 | | | SEC07-T14N-R09W |
| AMC 308477 | JWH #5 | 2297 | 113 | | | SEC07-T14N-R09W |
| AMC 308478 | JWH #6 | 2297 | 115 | | | SEC07-T14N-R09W |
| AMC 308479 | JWH #7 | 2297 | 117 | | | SEC07-T14N-R09W |
| AMC 308480 | JWH #8 | 2297 | 119 | | | SEC07-T14N-R09W |
| AMC 308481 | JWH #9 | 2297 | 121 | | | SEC07-T14N-R09W |
| AMC 308482 | JWH #10 | 2297 | 123 | | | SEC07-T14N-R09W |
| AMC 308483 | JWH #11 | 2297 | 125 | | | SEC07-T14N-R09W |
| AMC 308484 | JWH #12 | 2297 | 127 | | | SEC07-T14N-R09W |
| AMC 308485 | JWH #13 | 2297 | 129 | | | SEC07-T14N-R09W |
| AMC 308486 | JWH #14 | 2297 | 131 | | | SEC07-T14N-R09W |
| AMC 308487 | JWH #15 | 2297 | 133 | | | SEC07-T14N-R09W |
| AMC 308488 | JWH #16 | 2297 | 135 | | | SEC07-T14N-R09W |
| AMC 308489 | JWH #17 | 2297 | 137 | | | SEC07-T14N-R09W |
| AMC 308490 | JWH #18 | 2297 | 139 | | | SEC07-T14N-R09W |
| AMC 308491 | JWH #19 | 2297 | 141 | | | SEC07-T14N-R09W |
| AMC 308492 | JWH #20 | 2297 | 143 | | | SEC07-T14N-R09W |
| AMC 308493 | JWH #21 | 2297 | 145 | | | SEC18-T14N-R09W |
| AMC 308494 | JWH #22 | 2297 | 147 | | | SEC18-T14N-R09W |
| AMC 308495 | JWH #23 | 2297 | 149 | | | SEC18-T14N-R09W |
| AMC 308496 | JWH #24 | 2297 | 151 | | | SEC18-T14N-R09W |
| AMC 308497 | JWH #25 | 2297 | 153 | | | SEC18-T14N-R09W |

Date: 3/31/2014

Page 7

RECEIVED
 IN AZ STATE OFFICE
 2014 AUG 11 P 1:20
 PHOENIX, ARIZONA

EXHIBIT A

County: Yavapai

State: AZ

| BLM Serial # | Claim Name | Original Recording | | Amended Recording | | Location |
|--------------|------------|--------------------|--------|-------------------|--------|-----------------|
| | | Recording # | Page # | Recording # | Page # | |
| AMC 308498 | JWH #26 | 2297 | 155 | | | SEC18-T14N-R09W |
| AMC 308499 | JWH #27 | 2297 | 157 | | | SEC18-T14N-R09W |
| AMC 308500 | JWH #28 | 2297 | 159 | | | SEC18-T14N-R09W |
| AMC 308501 | JWH #29 | 2298 | 320 | | | SEC13-T14N-R10W |
| AMC 308502 | JWH #30 | 2298 | 322 | | | SEC13-T14N-R10W |
| AMC 308503 | JWH #31 | 2298 | 324 | | | SEC18-T14N-R09W |
| AMC 308504 | JWH #32 | 2298 | 326 | | | SEC18-T14N-R09W |
| AMC 308505 | JWH #33 | 2298 | 328 | | | SEC18-T14N-R09W |
| AMC 308506 | JWH #34 | 2298 | 330 | | | SEC18-T14N-R09W |
| AMC 308507 | JWH #35 | 2298 | 332 | | | SEC18-T14N-R09W |
| AMC 308508 | JWH #36 | 2298 | 334 | | | SEC18-T14N-R09W |
| AMC 308509 | JWH #37 | 2298 | 336 | | | SEC18-T14N-R09W |
| AMC 308510 | JWH #38 | 2298 | 338 | | | SEC13-T14N-R10W |
| AMC 308511 | JWH #39 | 2298 | 340 | | | SEC13-T14N-R10W |
| AMC 308512 | JWH #40 | 2298 | 342 | | | SEC13-T14N-R10W |
| AMC 308513 | JWH #41 | 2298 | 344 | | | SEC18-T14N-R09W |
| AMC 308514 | JWH #42 | 2298 | 346 | | | SEC18-T14N-R09W |
| AMC 308515 | JWH #43 | 2298 | 348 | | | SEC18-T14N-R09W |
| AMC 308516 | JWH #44 | 2298 | 350 | | | SEC18-T14N-R09W |
| AMC 308517 | JWH #45 | 2298 | 352 | | | SEC18-T14N-R09W |
| AMC 308518 | JWH #46 | 2298 | 354 | | | SEC18-T14N-R09W |
| AMC 308519 | JWH #47 | 2298 | 356 | | | SEC18-T14N-R09W |
| AMC 308520 | JWH #48 | 2298 | 358 | | | SEC18-T14N-R09W |
| AMC 308521 | JWH #49 | 2298 | 360 | | | SEC13-T14N-R10W |
| AMC 308522 | JWH #50 | 2298 | 362 | | | SEC13-T14N-R10W |
| AMC 308523 | JWH #51 | 2298 | 364 | | | SEC18-T14N-R09W |
| AMC 308524 | JWH #52 | 2298 | 366 | | | SEC18-T14N-R09W |
| AMC 308525 | JWH #53 | 2298 | 368 | | | SEC18-T14N-R09W |
| AMC 308526 | JWH #54 | 2298 | 370 | | | SEC18-T14N-R09W |
| AMC 308527 | JWH #55 | 2298 | 372 | | | SEC18-T14N-R09W |
| AMC 308528 | JWH #56 | 2298 | 374 | | | SEC18-T14N-R09W |
| AMC 308529 | JWH #57 | 2298 | 376 | | | SEC18-T14N-R09W |
| AMC 308530 | JWH #58 | 2298 | 378 | | | SEC18-T14N-R09W |
| AMC 308531 | JWH #59 | 2298 | 380 | | | SEC18-T14N-R09W |
| AMC 308532 | JWH #60 | 2298 | 382 | | | SEC19-T14N-R09W |
| AMC 308533 | JWH #61 | 2298 | 384 | | | SEC19-T14N-R09W |
| AMC 308534 | JWH #62 | 2298 | 386 | | | SEC19-T14N-R09W |
| AMC 308535 | JWH #63 | 2298 | 388 | | | SEC19-T14N-R09W |

Date: 3/31/2014

RECEIVED
M AZ STATE OFFICE
2014 AUG 11 P 1:20
PHOENIX, ARIZONA

EXHIBIT A

County: Yavapai

State: AZ

| <u>BLM Serial #</u> | <u>Claim Name</u> | <u>Original Recording</u> | | <u>Amended Recording</u> | | <u>Location</u> |
|---------------------|-------------------|---------------------------|---------------|--------------------------|---------------|-----------------|
| | | <u>Recording #</u> | <u>Page #</u> | <u>Recording #</u> | <u>Page #</u> | |
| AMC 308536 | JWH #64 | 2298 | 390 | | | SEC19-T14N-R09W |
| AMC 308537 | JWH #65 | 2298 | 392 | | | SEC19-T14N-R09W |
| AMC 308538 | JWH #66 | 2298 | 394 | | | SEC19-T14N-R09W |
| AMC 308539 | JWH #67 | 2298 | 396 | | | SEC19-T14N-R09W |
| AMC 308540 | JWH #68 | 2298 | 398 | | | SEC19-T14N-R09W |
| AMC 308541 | JWH #69 | 2298 | 400 | | | SEC24-T14N-R10W |
| AMC 308542 | JWH #70 | 2298 | 402 | | | SEC24-T14N-R10W |
| AMC 308543 | JWH #71 | 2298 | 404 | | | SEC24-T14N-R10W |
| AMC 308544 | JWH #72 | 2298 | 406 | | | SEC24-T14N-R10W |
| AMC 308545 | JWH #73 | 2298 | 408 | | | SEC24-T14N-R10W |
| AMC 308546 | JWH #74 | 2298 | 410 | | | SEC24-T14N-R10W |
| AMC 308547 | JWH #75 | 2298 | 412 | | | SEC24-T14N-R10W |
| AMC 308548 | JWH #76 | 2298 | 414 | | | SEC24-T14N-R10W |
| AMC 308549 | JWH #77 | 2298 | 416 | | | SEC24-T14N-R10W |
| AMC 317120 | LAW 1 | 2407 | 887 | | | SEC28-T15N-R10W |
| AMC 317121 | LAW 2 | 2407 | 889 | | | SEC28-T15N-R10W |
| AMC 317122 | LAW 3 | 2407 | 891 | | | SEC28-T15N-R10W |
| AMC 317123 | LAW 4 | 2407 | 893 | | | SEC28-T15N-R10W |
| AMC 317124 | LAW 5 | 2407 | 895 | | | SEC33-T15N-R10W |
| AMC 317125 | LAW 6 | 2407 | 897 | | | SEC33-T15N-R10W |
| AMC 317126 | LAW 7 | 2407 | 899 | | | SEC33-T15N-R10W |
| AMC 317127 | LAW 8 | 2407 | 901 | | | SEC33-T15N-R10W |
| AMC 317128 | LAW 9 | 2407 | 903 | | | SEC33-T15N-R10W |
| AMC 317129 | LAW 10 | 2407 | 905 | | | SEC33-T15N-R10W |
| AMC 317130 | LAW 11 | 2407 | 907 | | | SEC33-T15N-R10W |
| AMC 317131 | LAW 12 | 2407 | 909 | | | SEC33-T15N-R10W |
| AMC 317132 | LAW 13 | 2407 | 911 | | | SEC28-T15N-R10W |
| AMC 317133 | LAW 14 | 2407 | 913 | | | SEC28-T15N-R10W |
| AMC 317134 | LAW 15 | 2407 | 915 | | | SEC28-T15N-R10W |
| AMC 317135 | LAW 16 | 2407 | 917 | | | SEC28-T15N-R10W |
| AMC 317136 | LAW 17 | 2407 | 919 | | | SEC33-T15N-R10W |
| AMC 317137 | LAW 18 | 2407 | 921 | | | SEC33-T15N-R10W |
| AMC 317138 | LAW 19 | 2407 | 923 | | | SEC33-T15N-R10W |
| AMC 317139 | LAW 20 | 2407 | 925 | | | SEC33-T15N-R10W |
| AMC 317140 | LAW 21 | 2407 | 927 | | | SEC33-T15N-R10W |
| AMC 317141 | LAW 22 | 2407 | 929 | | | SEC33-T15N-R10W |
| AMC 317142 | LAW 23 | 2407 | 931 | | | SEC33-T15N-R10W |
| AMC 317143 | LAW 24 | 2407 | 933 | | | SEC33-T15N-R10W |

Date: 3/31/2014

2014 AUG 11 P 1: 20

Page 9

RECEIVED
BLM AZ STATE OFFICE

PHOENIX, ARIZONA

EXHIBIT A

County: Yavapai

State: AZ

| <u>BLM Serial #</u> | <u>Claim Name</u> | <u>Original Recording</u> | | <u>Amended Recording</u> | | <u>Location</u> |
|---------------------|-------------------|---------------------------|---------------|--------------------------|---------------|-----------------|
| | | <u>Recording #</u> | <u>Page #</u> | <u>Recording #</u> | <u>Page #</u> | |
| AMC 317144 | LAW 25 | 2407 | 934 | | | SEC28-T15N-R10W |
| AMC 317145 | LAW 26 | 2407 | 936 | | | SEC28-T15N-R10W |
| AMC 317146 | LAW 27 | 2407 | 938 | | | SEC28-T15N-R10W |
| AMC 317147 | LAW 28 | 2407 | 940 | | | SEC28-T15N-R10W |
| AMC 317148 | LAW 29 | 2407 | 942 | | | SEC28-T15N-R10W |
| AMC 317149 | LAW 30 | 2407 | 943 | | | SEC28-T15N-R10W |
| AMC 317150 | LAW 31 | 2407 | 945 | | | SEC28-T15N-R10W |
| AMC 317151 | LAW 32 | 2407 | 947 | | | SEC28-T15N-R10W |
| AMC 317152 | LAW 33 | 2407 | 949 | | | SEC33-T15N-R10W |
| AMC 317153 | LAW 34 | 2407 | 951 | | | SEC33-T15N-R10W |
| AMC 317154 | LAW 35 | 2407 | 953 | | | SEC33-T15N-R10W |
| AMC 317155 | LAW 36 | 2407 | 955 | | | SEC33-T15N-R10W |
| AMC 317156 | LAW 37 | 2407 | 957 | | | SEC33-T15N-R10W |
| AMC 317157 | LAW 38 | 2407 | 959 | | | SEC33-T15N-R10W |
| AMC 317158 | LAW 39 | 2407 | 961 | | | SEC33-T15N-R10W |
| AMC 317159 | LAW 40 | 2407 | 963 | | | SEC33-T15N-R10W |
| AMC 317160 | LAW 41 | 2407 | 965 | | | SEC28-T15N-R10W |
| AMC 317161 | LAW 42 | 2407 | 967 | | | SEC28-T15N-R10W |
| AMC 317162 | LAW 43 | 2407 | 969 | | | SEC28-T15N-R10W |
| AMC 317163 | LAW 44 | 2407 | 971 | | | SEC28-T15N-R10W |
| AMC 317164 | LAW 45 | 2407 | 973 | | | SEC28-T15N-R10W |
| AMC 317165 | LAW 46 | 2407 | 975 | | | SEC28-T15N-R10W |
| AMC 317166 | LAW 47 | 2407 | 977 | | | SEC28-T15N-R10W |
| AMC 317167 | LAW 48 | 2407 | 979 | | | SEC28-T15N-R10W |
| AMC 317168 | LAW 49 | 2407 | 981 | | | SEC33-T15N-R10W |
| AMC 317169 | LAW 50 | 2407 | 983 | | | SEC33-T15N-R10W |
| AMC 317170 | LAW 51 | 2407 | 985 | | | SEC33-T15N-R10W |
| AMC 317171 | LAW 52 | 2407 | 987 | | | SEC33-T15N-R10W |
| AMC 317172 | LAW 53 | 2407 | 989 | | | SEC33-T15N-R10W |
| AMC 317173 | LAW 54 | 2407 | 991 | | | SEC33-T15N-R10W |
| AMC 317174 | LAW 55 | 2407 | 993 | | | SEC33-T15N-R10W |
| AMC 317175 | LAW 56 | 2407 | 995 | | | SEC33-T15N-R10W |
| AMC 317176 | LAW 57 | 2407 | 997 | | | SEC28-T15N-R10W |
| AMC 317177 | LAW 58 | 2407 | 999 | | | SEC28-T15N-R10W |
| AMC 317178 | LAW 59 | 2408 | 1 | | | SEC28-T15N-R10W |
| AMC 317179 | LAW 60 | 2408 | 3 | | | SEC28-T15N-R10W |
| AMC 317180 | LAW 61 | 2408 | 5 | | | SEC28-T15N-R10W |
| AMC 317181 | LAW 62 | 2408 | 7 | | | SEC28-T15N-R10W |

Date: 3/31/2014

Page 10

RECEIVED
 M AZ STATE OFFICE
 2014 AUG 11 P 1:20
 PHOENIX, ARIZONA

EXHIBIT A

County: Yavapai

State: AZ

| <u>BLM Serial #</u> | <u>Claim Name</u> | <u>Original Recording</u> | | <u>Amended Recording</u> | | <u>Location</u> |
|---------------------|-------------------|---------------------------|---------------|--------------------------|---------------|-----------------|
| | | <u>Recording #</u> | <u>Page #</u> | <u>Recording #</u> | <u>Page #</u> | |
| AMC 317182 | LAW 63 | 2408 | 9 | | | SEC28-T15N-R10W |
| AMC 317183 | LAW 64 | 2408 | 11 | | | SEC28-T15N-R10W |
| AMC 317184 | LAW 65 | 2408 | 13 | | | SEC33-T15N-R10W |
| AMC 317185 | LAW 66 | 2408 | 15 | | | SEC33-T15N-R10W |
| AMC 317186 | LAW 67 | 2408 | 17 | | | SEC33-T15N-R10W |
| AMC 317187 | LAW 68 | 2408 | 19 | | | SEC33-T15N-R10W |
| AMC 317188 | LAW 69 | 2408 | 21 | | | SEC33-T15N-R10W |
| AMC 317189 | LAW 70 | 2408 | 23 | | | SEC33-T15N-R10W |
| AMC 317190 | LAW 71 | 2408 | 25 | | | SEC33-T15N-R10W |
| AMC 317191 | LAW 72 | 2408 | 27 | | | SEC33-T15N-R10W |
| AMC 317192 | LAW 73 | 2408 | 29 | | | SEC28-T15N-R10W |
| AMC 317193 | LAW 74 | 2408 | 31 | | | SEC28-T15N-R10W |
| AMC 317194 | LAW 75 | 2408 | 33 | | | SEC28-T15N-R10W |
| AMC 317195 | LAW 76 | 2408 | 35 | | | SEC28-T15N-R10W |
| AMC 317196 | LAW 77 | 2408 | 37 | | | SEC28-T15N-R10W |
| AMC 317197 | LAW 78 | 2408 | 39 | | | SEC28-T15N-R10W |
| AMC 317198 | LAW 79 | 2408 | 41 | | | SEC28-T15N-R10W |
| AMC 317199 | LAW 80 | 2408 | 43 | | | SEC28-T15N-R10W |
| AMC 317200 | LAW 81 | 2408 | 45 | | | SEC33-T15N-R10W |
| AMC 317201 | LAW 82 | 2408 | 47 | | | SEC33-T15N-R10W |
| AMC 317202 | LAW 83 | 2408 | 49 | | | SEC33-T15N-R10W |
| AMC 317203 | LAW 84 | 2408 | 51 | | | SEC33-T15N-R10W |
| AMC 317204 | LAW 85 | 2408 | 53 | | | SEC33-T15N-R10W |
| AMC 317205 | LAW 86 | 2408 | 55 | | | SEC33-T15N-R10W |
| AMC 317206 | LAW 87 | 2408 | 57 | | | SEC33-T15N-R10W |
| AMC 317207 | LAW 88 | 2408 | 59 | | | SEC33-T15N-R10W |
| AMC 317208 | LAW 89 | 2408 | 61 | | | SEC28-T15N-R10W |
| AMC 317209 | LAW 90 | 2408 | 63 | | | SEC28-T15N-R10W |
| AMC 317210 | LAW 91 | 2408 | 65 | | | SEC28-T15N-R10W |
| AMC 317211 | LAW 92 | 2408 | 67 | | | SEC28-T15N-R10W |
| AMC 317212 | LAW 93 | 2408 | 69 | | | SEC28-T15N-R10W |
| AMC 317213 | LAW 94 | 2408 | 71 | | | SEC28-T15N-R10W |
| AMC 317214 | LAW 95 | 2408 | 73 | | | SEC28-T15N-R10W |
| AMC 317215 | LAW 96 | 2408 | 75 | | | SEC28-T15N-R10W |
| AMC 317216 | LAW 97 | 2408 | 77 | | | SEC33-T15N-R10W |
| AMC 317217 | LAW 98 | 2408 | 79 | | | SEC33-T15N-R10W |
| AMC 317218 | LAW 99 | 2408 | 81 | | | SEC33-T15N-R10W |
| AMC 317219 | LAW 100 | 2408 | 83 | | | SEC33-T15N-R10W |

Date: 3/31/2014

Page 11

RECEIVED
 M AZ STATE OFFICE
 2014 AUG 11 P 1:20
 PHOENIX ARIZONA

EXHIBIT A

County: Yavapai

State: AZ

| BLM Serial # | Claim Name | Original Recording | | Amended Recording | | Location |
|--------------|------------|--------------------|--------|-------------------|--------|-----------------|
| | | Recording # | Page # | Recording # | Page # | |
| AMC 317220 | LAW 101 | 2408 | 85 | | | SEC33-T15N-R10W |
| AMC 317221 | LAW 102 | 2408 | 87 | | | SEC33-T15N-R10W |
| AMC 317222 | LAW 103 | 2408 | 89 | | | SEC33-T15N-R10W |
| AMC 317223 | LAW 104 | 2408 | 91 | | | SEC33-T15N-R10W |
| AMC 317224 | LAW 105 | 2408 | 93 | | | SEC28-T15N-R10W |
| AMC 317225 | LAW 106 | 2408 | 95 | | | SEC28-T15N-R10W |
| AMC 317226 | LAW 107 | 2408 | 97 | | | SEC28-T15N-R10W |
| AMC 317227 | LAW 108 | 2408 | 99 | | | SEC28-T15N-R10W |
| AMC 317228 | LAW 109 | 2408 | 101 | | | SEC28-T15N-R10W |
| AMC 317229 | LAW 110 | 2408 | 103 | | | SEC28-T15N-R10W |
| AMC 317230 | LAW 111 | 2408 | 105 | | | SEC28-T15N-R10W |
| AMC 317231 | LAW 112 | 2408 | 107 | | | SEC28-T15N-R10W |
| AMC 317232 | LAW 113 | 2408 | 109 | | | SEC33-T15N-R10W |
| AMC 317233 | LAW 114 | 2408 | 111 | | | SEC33-T15N-R10W |
| AMC 317234 | LAW 115 | 2408 | 113 | | | SEC33-T15N-R10W |
| AMC 317235 | LAW 116 | 2408 | 115 | | | SEC33-T15N-R10W |
| AMC 317236 | LAW 117 | 2408 | 117 | | | SEC33-T15N-R10W |
| AMC 317237 | LAW 118 | 2408 | 119 | | | SEC33-T15N-R10W |
| AMC 317238 | LAW 119 | 2408 | 121 | | | SEC33-T15N-R10W |
| AMC 317239 | LAW 120 | 2408 | 123 | | | SEC33-T15N-R10W |
| AMC 317240 | LAW 121 | 2408 | 125 | | | SEC27-T15N-R10W |
| AMC 317241 | LAW 122 | 2408 | 127 | | | SEC27-T15N-R10W |
| AMC 317242 | LAW 123 | 2408 | 129 | | | SEC27-T15N-R10W |
| AMC 317243 | LAW 124 | 2408 | 131 | | | SEC27-T15N-R10W |
| AMC 317244 | LAW 125 | 2408 | 133 | | | SEC27-T15N-R10W |
| AMC 317245 | LAW 126 | 2408 | 135 | | | SEC27-T15N-R10W |
| AMC 317246 | LAW 127 | 2408 | 137 | | | SEC27-T15N-R10W |
| AMC 317247 | LAW 128 | 2408 | 139 | | | SEC27-T15N-R10W |
| AMC 317248 | LAW 129 | 2408 | 141 | | | SEC34-T15N-R10W |
| AMC 317249 | LAW 130 | 2408 | 143 | | | SEC34-T15N-R10W |
| AMC 317250 | LAW 131 | 2408 | 145 | | | SEC34-T15N-R10W |
| AMC 317251 | LAW 132 | 2408 | 147 | | | SEC34-T15N-R10W |
| AMC 317252 | LAW 133 | 2408 | 149 | | | SEC34-T15N-R10W |
| AMC 317253 | LAW 134 | 2408 | 151 | | | SEC34-T15N-R10W |
| AMC 317254 | LAW 135 | 2408 | 153 | | | SEC34-T15N-R10W |
| AMC 317255 | LAW 136 | 2408 | 155 | | | SEC34-T15N-R10W |
| AMC 317256 | LAW 137 | 2408 | 157 | | | SEC34-T15N-R10W |
| AMC 317257 | LAW 138 | 2408 | 159 | | | SEC34-T15N-R10W |

Date: 3/31/2014

2014 AUG 11 P 1:20

RECEIVED
M AZ STATE OFFICE

PHOENIX, ARIZONA

EXHIBIT A

County: Yavapai

State: AZ

Original Recording

Amended Recording

| <u>BLM Serial #</u> | <u>Claim Name</u> | <u>Recording #</u> | <u>Page #</u> | <u>Recording #</u> | <u>Page #</u> | <u>Location</u> |
|---------------------|-------------------|--------------------|---------------|--------------------|---------------|-----------------|
| AMC 317258 | LAW 139 | 2408 | 161 | | | SEC34-T15N-R10W |
| AMC 317259 | LAW 140 | 2408 | 163 | | | SEC34-T15N-R10W |
| AMC 317260 | LAW 141 | 2408 | 165 | | | SEC34-T15N-R10W |
| AMC 317261 | LAW 142 | 2408 | 167 | | | SEC34-T15N-R10W |
| AMC 317262 | LAW 143 | 2408 | 169 | | | SEC34-T15N-R10W |
| AMC 317263 | LAW 144 | 2408 | 171 | | | SEC34-T15N-R10W |
| AMC 317268 | LAW 149 | 2408 | 181 | | | SEC34-T15N-R10W |
| AMC 317269 | LAW 150 | 2408 | 183 | | | SEC34-T15N-R10W |
| AMC 317270 | LAW 151 | 2408 | 185 | | | SEC34-T15N-R10W |
| AMC 317271 | LAW 152 | 2408 | 187 | | | SEC34-T15N-R10W |
| AMC 317276 | LAW 157 | 2408 | 197 | | | SEC34-T15N-R10W |
| AMC 317277 | LAW 158 | 2408 | 199 | | | SEC34-T15N-R10W |
| AMC 317278 | LAW 159 | 2408 | 201 | | | SEC34-T15N-R10W |
| AMC 317279 | LAW 160 | 2408 | 203 | | | SEC34-T15N-R10W |
| AMC 317284 | LAW 165 | 2408 | 213 | | | SEC35-T15N-R10W |
| AMC 317285 | LAW 166 | 2408 | 215 | | | SEC35-T15N-R10W |
| AMC 317286 | LAW 167 | 2408 | 217 | | | SEC35-T15N-R10W |
| AMC 317287 | LAW 168 | 2408 | 219 | | | SEC35-T15N-R10W |
| AMC 317292 | LAW 173 | 2408 | 229 | | | SEC35-T15N-R10W |
| AMC 317293 | LAW 174 | 2408 | 231 | | | SEC35-T15N-R10W |
| AMC 317294 | LAW 175 | 2408 | 233 | | | SEC35-T15N-R10W |
| AMC 317295 | LAW 176 | 2408 | 235 | | | SEC35-T15N-R10W |
| AMC 317296 | LAW 177 | 2408 | 237 | | | SEC35-T15N-R10W |
| AMC 317297 | LAW 178 | 2408 | 239 | | | SEC35-T15N-R10W |
| AMC 317298 | LAW 179 | 2408 | 241 | | | SEC35-T15N-R10W |
| AMC 317299 | LAW 180 | 2408 | 243 | | | SEC35-T15N-R10W |
| AMC 317300 | LAW 181 | 2408 | 245 | | | SEC35-T15N-R10W |
| AMC 317301 | LAW 182 | 2408 | 247 | | | SEC35-T15N-R10W |
| AMC 317302 | LAW 183 | 2408 | 249 | | | SEC35-T15N-R10W |
| AMC 317303 | LAW 184 | 2408 | 251 | | | SEC35-T15N-R10W |
| AMC 317304 | LAW 185 | 2408 | 253 | | | SEC35-T15N-R10W |
| AMC 317305 | LAW 186 | 2408 | 255 | | | SEC35-T15N-R10W |
| AMC 317306 | LAW 187 | 2408 | 257 | | | SEC35-T15N-R10W |
| AMC 317307 | LAW 188 | 2408 | 259 | | | SEC35-T15N-R10W |
| AMC 317308 | LAW 189 | 2408 | 261 | | | SEC35-T15N-R10W |
| AMC 317309 | LAW 190 | 2408 | 263 | | | SEC35-T15N-R10W |
| AMC 317310 | LAW 191 | 2408 | 265 | | | SEC35-T15N-R10W |
| AMC 317311 | LAW 192 | 2408 | 267 | | | SEC35-T15N-R10W |

Date: 3/31/2014

Page 13

RECEIVED
 LM AZ STATE OFFICE
 2014 AUG 11 P 1:20
 PHOENIX ARIZONA

EXHIBIT A

County: Yavapai

State: AZ

| <u>BLM Serial #</u> | <u>Claim Name</u> | <u>Original Recording</u> | | <u>Amended Recording</u> | | <u>Location</u> |
|---------------------|-------------------|---------------------------|---------------|--------------------------|---------------|-----------------|
| | | <u>Recording #</u> | <u>Page #</u> | <u>Recording #</u> | <u>Page #</u> | |
| AMC 317312 | LAW 193 | 2408 | 269 | | | SEC26-T15N-R10W |
| AMC 317313 | LAW 194 | 2408 | 271 | | | SEC26-T15N-R10W |
| AMC 317314 | LAW 195 | 2408 | 273 | | | SEC26-T15N-R10W |
| AMC 317315 | LAW 196 | 2408 | 275 | | | SEC26-T15N-R10W |
| AMC 317316 | LAW 197 | 2408 | 277 | | | SEC35-T15N-R10W |
| AMC 317317 | LAW 198 | 2408 | 279 | | | SEC35-T15N-R10W |
| AMC 317318 | LAW 199 | 2408 | 281 | | | SEC35-T15N-R10W |
| AMC 317319 | LAW 200 | 2408 | 283 | | | SEC35-T15N-R10W |
| AMC 317320 | LAW 201 | 2408 | 285 | | | SEC35-T15N-R10W |
| AMC 317321 | LAW 202 | 2408 | 287 | | | SEC35-T15N-R10W |
| AMC 317322 | LAW 203 | 2408 | 289 | | | SEC35-T15N-R10W |
| AMC 317323 | LAW 204 | 2408 | 291 | | | SEC35-T15N-R10W |
| AMC 317324 | LAW 205 | 2408 | 293 | | | SEC26-T15N-R10W |
| AMC 317325 | LAW 206 | 2408 | 295 | | | SEC26-T15N-R10W |
| AMC 317326 | LAW 207 | 2408 | 297 | | | SEC26-T15N-R10W |
| AMC 317327 | LAW 208 | 2408 | 299 | | | SEC35-T15N-R10W |
| AMC 317328 | LAW 209 | 2408 | 301 | | | SEC35-T15N-R10W |
| AMC 317329 | LAW 210 | 2408 | 303 | | | SEC35-T15N-R10W |
| AMC 317330 | LAW 211 | 2408 | 305 | | | SEC35-T15N-R10W |
| AMC 317331 | LAW 212 | 2408 | 307 | | | SEC35-T15N-R10W |
| AMC 317332 | LAW 213 | 2408 | 309 | | | SEC35-T15N-R10W |
| AMC 317333 | LAW 214 | 2408 | 311 | | | SEC35-T15N-R10W |
| AMC 317334 | LAW 215 | 2408 | 313 | | | SEC35-T15N-R10W |
| AMC 317335 | LAW 216 | 2408 | 315 | | | SEC26-T15N-R10W |
| AMC 317336 | LAW 217 | 2408 | 317 | | | SEC26-T15N-R10W |
| AMC 317337 | LAW 218 | 2408 | 319 | | | SEC26-T15N-R10W |
| AMC 317338 | LAW 219 | 2408 | 321 | | | SEC26-T15N-R10W |
| AMC 317339 | LAW 220 | 2408 | 323 | | | SEC35-T15N-R10W |
| AMC 317340 | LAW 221 | 2408 | 325 | | | SEC35-T15N-R10W |
| AMC 317341 | LAW 222 | 2408 | 327 | | | SEC35-T15N-R10W |
| AMC 317342 | LAW 223 | 2408 | 329 | | | SEC35-T15N-R10W |
| AMC 317343 | LAW 224 | 2408 | 331 | | | SEC35-T15N-R10W |
| AMC 317344 | LAW 225 | 2408 | 333 | | | SEC35-T15N-R10W |
| AMC 317345 | LAW 226 | 2408 | 335 | | | SEC35-T15N-R10W |
| AMC 317346 | LAW 227 | 2408 | 337 | | | SEC35-T15N-R10W |
| AMC 317347 | LAW 228 | 2408 | 339 | | | SEC26-T15N-R10W |
| AMC 317348 | LAW 229 | 2408 | 341 | | | SEC26-T15N-R10W |
| AMC 317349 | LAW 230 | 2408 | 343 | | | SEC26-T15N-R10W |

Date: 3/31/2014

RECEIVED
 MAZ STATE OFFICE
 PHOENIX, ARIZONA
 APR 11 P 1:20

EXHIBIT A

County: Yavapai

State: AZ

Original Recording

Amended Recording

| BLM Serial # | Claim Name | Original Recording | | Amended Recording | | Location |
|--------------|------------|--------------------|--------|-------------------|--------|-----------------|
| | | Recording # | Page # | Recording # | Page # | |
| AMC 317350 | LAW 231 | 2408 | 345 | | | SEC26-T15N-R10W |
| AMC 317351 | LAW 232 | 2408 | 347 | | | SEC26-T15N-R10W |
| AMC 317352 | LAW 233 | 2408 | 349 | | | SEC35-T15N-R10W |
| AMC 317353 | LAW 234 | 2408 | 351 | | | SEC35-T15N-R10W |
| AMC 317354 | LAW 235 | 2408 | 353 | | | SEC35-T15N-R10W |
| AMC 317355 | LAW 236 | 2408 | 355 | | | SEC35-T15N-R10W |
| AMC 317356 | LAW 237 | 2408 | 357 | | | SEC35-T15N-R10W |
| AMC 317357 | LAW 238 | 2408 | 359 | | | SEC35-T15N-R10W |
| AMC 317358 | LAW 239 | 2408 | 361 | | | SEC35-T15N-R10W |
| AMC 317359 | LAW 240 | 2408 | 363 | | | SEC35-T15N-R10W |
| AMC 322631 | JWH 80 | 2494 | 611 | | | SEC07-T14N-R09W |
| AMC 322632 | JWH 81 | 2494 | 613 | | | SEC07-T14N-R09W |
| AMC 322633 | JWH 82 | 2494 | 615 | | | SEC07-T14N-R09W |
| AMC 322634 | JWH 83 | 2494 | 617 | | | SEC07-T14N-R09W |
| AMC 362070 | KIM-1 | 4166 | 88 | | | SEC09-T14N-R09W |
| AMC 362071 | KIM-2 | 4166 | 89 | | | SEC09-T14N-R09W |
| AMC 362072 | KIM-3 | 4166 | 90 | | | SEC09-T14N-R09W |
| AMC 362073 | KIM-4 | 4166 | 91 | | | SEC09-T14N-R09W |
| AMC 362074 | KIM-5 | 4166 | 92 | | | SEC09-T14N-R09W |
| AMC 362075 | KIM-6 | 4166 | 93 | | | SEC09-T14N-R09W |
| AMC 362076 | KIM-7 | 4166 | 94 | | | SEC09-T14N-R09W |
| AMC 362077 | KIM-8 | 4166 | 95 | | | SEC09-T14N-R09W |
| AMC 362078 | KIM-9 | 4166 | 96 | | | SEC09-T14N-R09W |
| AMC 362079 | KIM-10 | 4166 | 97 | | | SEC09-T14N-R09W |
| AMC 362080 | KIM-11 | 4166 | 98 | | | SEC09-T14N-R09W |
| AMC 362081 | KIM-12 | 4166 | 99 | | | SEC09-T14N-R09W |
| AMC 362082 | KIM-13 | 4166 | 100 | | | SEC09-T14N-R09W |
| AMC 362083 | KIM-14 | 4166 | 101 | | | SEC09-T14N-R09W |
| AMC 362084 | KIM-15 | 4166 | 102 | | | SEC09-T14N-R09W |
| AMC 362085 | KIM-16 | 4166 | 103 | | | SEC09-T14N-R09W |
| AMC 362086 | KIM-17 | 4166 | 104 | | | SEC08-T14N-R09W |
| AMC 362087 | KIM-18 | 4166 | 105 | | | SEC08-T14N-R09W |
| AMC 362088 | KIM-19 | 4166 | 106 | | | SEC08-T14N-R09W |
| AMC 362089 | KIM-20 | 4166 | 107 | | | SEC08-T14N-R09W |
| AMC 362090 | KIM-21 | 4166 | 108 | | | SEC08-T14N-R09W |
| AMC 362093 | KIM-24 | 4166 | 111 | | | SEC08-T14N-R09W |
| AMC 362094 | KIM-25 | 4166 | 112 | | | SEC08-T14N-R09W |
| AMC 362095 | KIM-26 | 4166 | 113 | | | SEC08-T14N-R09W |

Date: 3/31/2014

Page 15

RECEIVED
M AZ STATE OFFICE
2014 AUG 11 P 1:20
PHOENIX, ARIZONA

EXHIBIT A

County: Yavapai

State: AZ

Original Recording

Amended Recording

| BLM Serial # | Claim Name | Original Recording | | Amended Recording | | Location |
|--------------|------------|--------------------|--------|-------------------|--------|-----------------|
| | | Recording # | Page # | Recording # | Page # | |
| AMC 362096 | KIM-27 | 4166 | 114 | | | SEC08-T14N-R09W |
| AMC 362097 | KIM-28 | 4166 | 115 | | | SEC08-T14N-R09W |
| AMC 362100 | KIM-31 | 4166 | 118 | | | SEC09-T14N-R09W |
| AMC 362101 | KIM-32 | 4166 | 119 | | | SEC09-T14N-R09W |
| AMC 362102 | KIM-33 | 4166 | 120 | | | SEC09-T14N-R09W |
| AMC 364582 | WP-1 | 4214 | 518 | | | SEC08-T14N-R09W |
| AMC 364583 | WP-2 | 4214 | 519 | | | SEC08-T14N-R09W |
| AMC 364584 | WP-3 | 4214 | 520 | | | SEC08-T14N-R09W |
| AMC 364585 | WP-4 | 4214 | 521 | | | SEC08-T14N-R09W |
| AMC 364586 | WP-5 | 4214 | 522 | | | SEC08-T14N-R09W |
| AMC 364587 | WP-6 | 4214 | 523 | | | SEC08-T14N-R09W |
| AMC 364588 | WP-7 | 4214 | 524 | | | SEC08-T14N-R09W |
| AMC 364595 | WP-14 | 4214 | 531 | | | SEC08-T14N-R09W |
| AMC 364597 | WP-16 | 4214 | 533 | | | SEC08-T14N-R09W |
| AMC 366984 | WP-25 | 4302 | 836 | | | SEC08-T14N-R09W |
| AMC 366987 | WP-28 | 4302 | 839 | | | SEC08-T14N-R09W |
| AMC 397200 | LTB-7 | 4680 | 541 | | | SEC08-T14N-R09W |
| AMC 397202 | LTB-9 | 4680 | 543 | | | SEC08-T14N-R09W |
| AMC 397204 | LTB-11 | 4680 | 545 | | | SEC08-T14N-R09W |
| AMC 397205 | LTB-12 | 4680 | 546 | | | SEC08-T14N-R09W |
| AMC 397206 | LTB-13 | 4680 | 547 | | | SEC08-T14N-R09W |
| AMC 397207 | LTB-14 | 4680 | 548 | | | SEC08-T14N-R09W |
| AMC 397208 | LTB-15 | 4680 | 549 | | | SEC08-T14N-R09W |
| AMC 397209 | LTB-16 | 4680 | 550 | | | SEC08-T14N-R09W |
| AMC 397210 | LTB-17 | 4680 | 551 | | | SEC08-T14N-R09W |
| AMC 397214 | LTB-21 | 4680 | 555 | | | SEC17-T14N-R09W |
| AMC 397220 | LTB-27 | 4680 | 561 | | | SEC17-T14N-R09W |
| AMC 403441 | PMB 1 | 4781 | 486 | | | SEC17-T14N-R09W |
| AMC 403442 | PMB 2 | 4781 | 487 | | | SEC17-T14N-R09W |
| AMC 403443 | PMB 3 | 4781 | 488 | | | SEC17-T14N-R09W |
| AMC 403444 | PMB 4 | 4781 | 489 | | | SEC17-T14N-R09W |
| AMC 403445 | PMB 5 | 4781 | 490 | | | SEC17-T14N-R09W |
| AMC 403446 | PMB 6 | 4781 | 491 | | | SEC17-T14N-R09W |
| AMC 403447 | PMB 7 | 4781 | 492 | | | SEC17-T14N-R09W |
| AMC 403448 | PMB 8 | 4781 | 493 | | | SEC17-T14N-R09W |
| AMC 403450 | PMB 10 | 4781 | 495 | | | SEC17-T14N-R09W |
| AMC 403451 | PMB 11 | 4781 | 496 | | | SEC17-T14N-R09W |
| AMC 403452 | PMB 12 | 4781 | 497 | | | SEC17-T14N-R09W |

Date: 3/31/2014

Page 16

RECEIVED
 CLM AZ STATE OFFICE
 2014 AUG 11 P 1:21
 PHOENIX, ARIZONA

EXHIBIT A

County: Yavapai

State: AZ

Original Recording

Amended Recording

| <u>BLM Serial #</u> | <u>Claim Name</u> | <u>Recording #</u> | <u>Page #</u> | <u>Recording #</u> | <u>Page #</u> | <u>Location</u> |
|---------------------|-------------------|--------------------|---------------|--------------------|---------------|-----------------|
| AMC 403453 | PMB 13 | 4781 | 498 | | | SEC17-T14N-R09W |
| AMC 403454 | PMB 14 | 4781 | 499 | | | SEC17-T14N-R09W |
| AMC 403455 | PMB 15 | 4781 | 500 | | | SEC17-T14N-R09W |
| AMC 403456 | PMB 16 | 4781 | 501 | | | SEC17-T14N-R09W |
| AMC 403457 | PMB 17 | 4781 | 502 | | | SEC17-T14N-R09W |
| AMC 403458 | PMB 18 | 4781 | 503 | | | SEC17-T14N-R09W |
| AMC 403459 | PMB 19 | 4781 | 504 | | | SEC17-T14N-R09W |
| AMC 403460 | PMB 20 | 4781 | 505 | | | SEC17-T14N-R09W |
| AMC 403461 | PMB 21 | 4781 | 506 | | | SEC17-T14N-R09W |
| AMC 403464 | PMB 24 | 4781 | 509 | | | SEC17-T14N-R09W |
| AMC 403465 | PMB 25 | 4781 | 510 | | | SEC17-T14N-R09W |
| AMC 403466 | PMB 26 | 4781 | 511 | | | SEC17-T14N-R09W |
| AMC 403467 | PMB 27 | 4781 | 512 | | | SEC17-T14N-R09W |
| AMC 403468 | PMB 28 | 4781 | 513 | | | SEC17-T14N-R09W |
| AMC 403469 | PMB 29 | 4781 | 514 | | | SEC17-T14N-R09W |
| AMC 403470 | PMB 30 | 4781 | 515 | | | SEC17-T14N-R09W |
| AMC 403471 | PMB 31 | 4781 | 516 | | | SEC17-T14N-R09W |
| AMC 403472 | PMB 32 | 4781 | 517 | | | SEC17-T14N-R09W |
| AMC 403477 | PMB 37 | 4781 | 522 | | | SEC17-T14N-R09W |
| AMC 403478 | PMB 38 | 4781 | 523 | | | SEC17-T14N-R09W |
| AMC 403479 | PMB 39 | 4781 | 524 | | | SEC17-T14N-R09W |
| AMC 403480 | PMB 40 | 4781 | 525 | | | SEC17-T14N-R09W |
| AMC 403481 | PMB 41 | 4781 | 526 | | | SEC17-T14N-R09W |
| AMC 403485 | PMB 45 | 4781 | 530 | | | SEC17-T14N-R09W |
| AMC 403486 | PMB 46 | 4781 | 531 | | | SEC17-T14N-R09W |
| AMC 403487 | PMB 47 | 4781 | 532 | | | SEC17-T14N-R09W |
| AMC 413793 | MPC 1 | 4861 | 238 | | | SEC16-T14N-R09W |
| AMC 413794 | MPC 2 | 4861 | 239 | | | SEC16-T14N-R09W |
| AMC 413795 | MPC 3 | 4861 | 240 | | | SEC16-T14N-R09W |
| AMC 413796 | MPC 4 | 4861 | 241 | | | SEC16-T14N-R09W |
| AMC 413797 | MPC 5 | 4861 | 242 | | | SEC16-T14N-R09W |
| AMC 413798 | MPC 6 | 4861 | 243 | | | SEC16-T14N-R09W |
| AMC 413799 | MPC 7 | 4861 | 244 | | | SEC16-T14N-R09W |
| AMC 413800 | MPC 8 | 4861 | 245 | | | SEC16-T14N-R09W |
| AMC 413801 | MPC 9 | 4861 | 246 | | | SEC16-T14N-R09W |
| AMC 413802 | MPC 10 | 4861 | 247 | | | SEC16-T14N-R09W |
| AMC 413803 | MPC 11 | 4861 | 248 | | | SEC16-T14N-R09W |
| AMC 413804 | MPC 12 | 4861 | 249 | | | SEC16-T14N-R09W |

Date: 3/31/2014

Page 17

RECEIVED
 YAVAPAI STATE OFFICE
 PHOENIX, ARIZONA
 2014 AUG 11 P 1:21

EXHIBIT A

County: Yavapai

State: AZ

| BLM Serial # | Claim Name | Original Recording | | Amended Recording | | Location |
|--------------|------------|--------------------|--------|-------------------|--------|-----------------|
| | | Recording # | Page # | Recording # | Page # | |
| AMC 413805 | MPC 13 | 4861 | 250 | | | SEC16-T14N-R09W |
| AMC 413806 | MPC 14 | 4861 | 251 | | | SEC16-T14N-R09W |
| AMC 413807 | MPC 15 | 4861 | 252 | | | SEC16-T14N-R09W |
| AMC 413808 | MPC 16 | 4861 | 253 | | | SEC16-T14N-R09W |
| AMC 413809 | MPC 17 | 4861 | 254 | | | SEC16-T14N-R09W |
| AMC 413810 | MPC 18 | 4861 | 255 | | | SEC16-T14N-R09W |
| AMC 413811 | MPC 19 | 4861 | 256 | | | SEC16-T14N-R09W |
| AMC 413812 | MPC 20 | 4861 | 257 | | | SEC16-T14N-R09W |
| AMC 413813 | MPC 21 | 4861 | 258 | | | SEC16-T14N-R09W |
| AMC 413814 | MPC 22 | 4861 | 259 | | | SEC16-T14N-R09W |
| AMC 413815 | MPC 23 | 4861 | 260 | | | SEC16-T14N-R09W |
| AMC 413816 | MPC 24 | 4861 | 261 | | | SEC16-T14N-R09W |
| AMC 413817 | MPC 25 | 4861 | 262 | | | SEC16-T14N-R09W |
| AMC 413818 | MPC 26 | 4861 | 263 | | | SEC16-T14N-R09W |
| AMC 413819 | MPC 27 | 4861 | 264 | | | SEC16-T14N-R09W |
| AMC 413820 | MPC 28 | 4861 | 265 | | | SEC16-T14N-R09W |
| AMC 413821 | MPC 29 | 4861 | 266 | | | SEC16-T14N-R09W |
| AMC 413822 | MPC 30 | 4861 | 267 | | | SEC16-T14N-R09W |
| AMC 413823 | MPC 31 | 4861 | 268 | | | SEC16-T14N-R09W |
| AMC 413824 | MPC 32 | 4861 | 269 | | | SEC16-T14N-R09W |
| AMC 413825 | MPC 33 | 4861 | 270 | | | SEC16-T14N-R09W |
| AMC 413826 | MPC 34 | 4861 | 271 | | | SEC16-T14N-R09W |
| AMC 413827 | MPC 35 | 4861 | 272 | | | SEC16-T14N-R09W |
| AMC 413828 | MPC 36 | 4861 | 273 | | | SEC16-T14N-R09W |
| AMC 413829 | MPC 37 | 4861 | 274 | | | SEC16-T14N-R09W |
| AMC 413830 | MPC 38 | 4861 | 275 | | | SEC16-T14N-R09W |
| AMC 413831 | MPC 39 | 4861 | 276 | | | SEC16-T14N-R09W |
| AMC 413832 | MPC 40 | 4861 | 277 | | | SEC16-T14N-R09W |
| AMC 413833 | MPC 41 | 4861 | 278 | | | SEC16-T14N-R09W |
| AMC 413834 | MPC 42 | 4861 | 279 | | | SEC16-T14N-R09W |
| AMC 413835 | MPC 43 | 4861 | 280 | | | SEC16-T14N-R09W |
| AMC 413836 | MPC 44 | 4861 | 281 | | | SEC16-T14N-R09W |
| AMC 413837 | MPC 45 | 4861 | 282 | | | SEC16-T14N-R09W |
| AMC 413838 | MPC 46 | 4861 | 283 | | | SEC16-T14N-R09W |
| AMC 413839 | MPC 47 | 4861 | 284 | | | SEC16-T14N-R09W |
| AMC 413840 | MPC 48 | 4861 | 285 | | | SEC16-T14N-R09W |
| AMC 413841 | MPC 49 | 4861 | 286 | | | SEC16-T14N-R09W |
| AMC 413842 | MPC 50 | 4861 | 287 | | | SEC16-T14N-R09W |

Date: 3/31/2014

Page 18

RECEIVED
BLM AZ STATE OFFICE
2014 AUG 11 P 1:21
PHOENIX, ARIZONA

EXHIBIT A

County: Yavapai

State: AZ

| <u>BLM Serial #</u> | <u>Claim Name</u> | <u>Original Recording</u> | | <u>Amended Recording</u> | | <u>Location</u> |
|---------------------|-------------------|---------------------------|---------------|--------------------------|---------------|-----------------|
| | | <u>Recording #</u> | <u>Page #</u> | <u>Recording #</u> | <u>Page #</u> | |
| AMC 413843 | MPC 51 | 4861 | 288 | | | SEC16-T14N-R09W |
| AMC 413844 | MPC 52 | 4861 | 289 | | | SEC16-T14N-R09W |
| AMC 413845 | MPC 53 | 4861 | 290 | | | SEC16-T14N-R09W |
| AMC 413846 | MPC 54 | 4861 | 291 | | | SEC16-T14N-R09W |
| AMC 413847 | MPC 55 | 4861 | 292 | | | SEC16-T14N-R09W |
| AMC 413848 | MPC 56 | 4861 | 293 | | | SEC16-T14N-R09W |
| AMC 413849 | MPC 57 | 4861 | 294 | | | SEC16-T14N-R09W |
| AMC 413850 | MPC 58 | 4861 | 295 | | | SEC16-T14N-R09W |
| AMC 413851 | MPC 59 | 4861 | 296 | | | SEC16-T14N-R09W |
| AMC 413852 | MPC 60 | 4861 | 297 | | | SEC16-T14N-R09W |
| AMC 413853 | MPC 61 | 4861 | 298 | | | SEC16-T14N-R09W |
| AMC 413854 | MPC 62 | 4861 | 299 | | | SEC16-T14N-R09W |
| AMC 413855 | MPC 63 | 4861 | 300 | | | SEC16-T14N-R09W |
| AMC 413856 | MPC 64 | 4861 | 301 | | | SEC16-T14N-R09W |
| AMC 413857 | MPC 65 | 4861 | 302 | | | SEC16-T14N-R09W |
| AMC 413858 | MPC 66 | 4861 | 303 | | | SEC16-T14N-R09W |
| AMC 413859 | MPC 67 | 4861 | 304 | | | SEC16-T14N-R09W |
| AMC 413860 | MPC 68 | 4861 | 305 | | | SEC16-T14N-R09W |
| AMC 413861 | MPC 69 | 4861 | 306 | | | SEC16-T14N-R09W |
| AMC 413862 | MPC 70 | 4861 | 307 | | | SEC16-T14N-R09W |
| AMC 413863 | MPC 71 | 4861 | 308 | | | SEC16-T14N-R09W |
| AMC 413864 | MPC 72 | 4861 | 309 | | | SEC16-T14N-R09W |
| AMC 413865 | MPC 73 | 4861 | 310 | | | SEC16-T14N-R09W |
| AMC 413866 | MPC 74 | 4861 | 311 | | | SEC16-T14N-R09W |
| AMC 413867 | MPC 75 | 4861 | 312 | | | SEC16-T14N-R09W |
| AMC 413868 | MPC 76 | 4861 | 313 | | | SEC16-T14N-R09W |
| AMC 413869 | MPC 77 | 4861 | 314 | | | SEC16-T14N-R09W |
| AMC 413870 | MPC 78 | 4861 | 315 | | | SEC16-T14N-R09W |
| AMC 413871 | MPC 79 | 4861 | 316 | | | SEC16-T14N-R09W |
| AMC 413872 | MPC 80 | 4861 | 317 | | | SEC16-T14N-R09W |
| AMC 413873 | MPC 81 | 4861 | 318 | | | SEC16-T14N-R09W |
| AMC 413874 | MPC 82 | 4861 | 319 | | | SEC16-T14N-R09W |
| AMC 413875 | MPC 83 | 4861 | 320 | | | SEC16-T14N-R09W |
| AMC 413876 | MPC 84 | 4861 | 321 | | | SEC16-T14N-R09W |
| AMC 413877 | MPC 85 | 4861 | 322 | | | SEC16-T14N-R09W |
| AMC 413878 | MPC 86 | 4861 | 323 | | | SEC16-T14N-R09W |
| AMC 413879 | MPC 87 | 4861 | 324 | | | SEC16-T14N-R09W |
| AMC 413880 | MPC 88 | 4861 | 325 | | | SEC16-T14N-R09W |

Date: 3/31/2014

Page 19

RECEIVED
 M AZ STATE OFFICE
 2014 AUG 11 P 1:21
 PHOENIX, ARIZONA

EXHIBIT A

County: Yavapai

State: AZ

| BLM Serial # | Claim Name | Original Recording | | Amended Recording | | Location |
|--------------|------------|--------------------|--------|-------------------|--------|-----------------|
| | | Recording # | Page # | Recording # | Page # | |
| AMC 413881 | MPC 89 | 4861 | 326 | | | SEC16-T14N-R09W |
| AMC 413882 | MPC 90 | 4861 | 327 | | | SEC16-T14N-R09W |
| AMC 413883 | MPC 91 | 4861 | 328 | | | SEC16-T14N-R09W |
| AMC 413884 | MPC 92 | 4861 | 329 | | | SEC16-T14N-R09W |
| AMC 413885 | MPC 93 | 4861 | 330 | | | SEC16-T14N-R09W |
| AMC 413886 | MPC 94 | 4861 | 331 | | | SEC16-T14N-R09W |
| AMC 413887 | MPC 95 | 4861 | 332 | | | SEC16-T14N-R09W |
| AMC 413888 | MPC 96 | 4861 | 333 | | | SEC16-T14N-R09W |
| AMC 413889 | MPC 97 | 4861 | 334 | | | SEC16-T14N-R09W |
| AMC 413890 | MPC 98 | 4861 | 335 | | | SEC16-T14N-R09W |
| AMC 413891 | MPC 99 | 4861 | 336 | | | SEC16-T14N-R09W |
| AMC 413892 | MPC 100 | 4861 | 337 | | | SEC16-T14N-R09W |
| AMC 413893 | MPC 101 | 4861 | 338 | | | SEC16-T14N-R09W |
| AMC 413894 | MPC 102 | 4861 | 339 | | | SEC16-T14N-R09W |
| AMC 413895 | MPC 103 | 4861 | 340 | | | SEC16-T14N-R09W |
| AMC 413896 | MPC 104 | 4861 | 341 | | | SEC16-T14N-R09W |
| AMC 413897 | MPC 105 | 4861 | 342 | | | SEC16-T14N-R09W |
| AMC 413898 | MPC 106 | 4861 | 343 | | | SEC16-T14N-R09W |
| AMC 413899 | MPC 107 | 4861 | 344 | | | SEC16-T14N-R09W |
| AMC 413900 | MPC 108 | 4861 | 345 | | | SEC16-T14N-R09W |
| AMC 413901 | MPC 109 | 4861 | 346 | | | SEC16-T14N-R09W |
| AMC 413902 | MPC 110 | 4861 | 347 | | | SEC16-T14N-R09W |
| AMC 413903 | MPC 111 | 4861 | 348 | | | SEC16-T14N-R09W |
| AMC 413904 | MPC 112 | 4861 | 349 | | | SEC16-T14N-R09W |
| AMC 413905 | MPC 113 | 4861 | 350 | | | SEC16-T14N-R09W |
| AMC 413906 | MPC 114 | 4861 | 351 | | | SEC16-T14N-R09W |
| AMC 413907 | MPC 115 | 4861 | 352 | | | SEC16-T14N-R09W |
| AMC 413908 | MPC 116 | 4861 | 353 | | | SEC16-T14N-R09W |
| AMC 413909 | MPC 117 | 4861 | 354 | | | SEC16-T14N-R09W |
| AMC 413910 | MPC 118 | 4861 | 355 | | | SEC16-T14N-R09W |
| AMC 413911 | MPC 119 | 4861 | 356 | | | SEC16-T14N-R09W |
| AMC 413912 | MPC 120 | 4861 | 357 | | | SEC16-T14N-R09W |
| AMC 413913 | MPC 121 | 4861 | 358 | | | SEC16-T14N-R09W |
| AMC 413914 | MPC 122 | 4861 | 359 | | | SEC16-T14N-R09W |
| AMC 413915 | MPC 123 | 4861 | 360 | | | SEC16-T14N-R09W |
| AMC 413916 | MPC 124 | 4861 | 361 | | | SEC16-T14N-R09W |
| AMC 413917 | MPC 125 | 4861 | 362 | | | SEC16-T14N-R09W |
| AMC 413918 | MPC 126 | 4861 | 363 | | | SEC16-T14N-R09W |

Date: 3/31/2014

RECEIVED
BLM AZ STATE OFFICE

2014 AUG 11 P 1:21

PHOENIX, ARIZONA

EXHIBIT A

County: Yavapai

State: AZ

Original Recording

Amended Recording

| <u>BLM Serial #</u> | <u>Claim Name</u> | <u>Recording #</u> | <u>Page #</u> | <u>Recording #</u> | <u>Page #</u> | <u>Location</u> |
|---------------------|--------------------|--------------------|---------------|--------------------|---------------|-------------------|
| AMC 418739 | Cowboy Wash-16 | 4924 | 196 | | | SEC26-T14N-R09W |
| AMC 418740 | Cowboy Wash-17 | 4924 | 197 | | | SEC26-T14N-R09W |
| AMC 418741 | Cowboy Wash-18 | 4924 | 198 | | | SEC26-T14N-R09W |
| AMC 418766 | Cowboy Wash-43 | 4924 | 223 | | | SEC26-T14N-R09W |
| AMC 418767 | Cowboy Wash-44 | 4924 | 224 | | | SEC26-T14N-R09W |
| AMC 418768 | Cowboy Wash-45 | 4924 | 225 | | | SEC26-T14N-R09W |
| AMC 418824 | GAP-1 | 4924 | 97 | | | SEC09-T14N-R09W |
| AMC 418825 | GAP-2 | 4924 | 98 | | | SEC09-T14N-R09W |
| AMC 418826 | GAP-3 | 4924 | 99 | | | SEC09-T14N-R09W |
| AMC 418827 | GAP-4 | 4924 | 100 | | | SEC09-T14N-R09W |
| AMC 418933 | Miller Mountain-26 | 4924 | 306 | | | SEC27-T14N-R09W |
| AMC 418934 | Miller Mountain-27 | 4924 | 307 | | | SEC27-T14N-R09W |
| AMC 418935 | Miller Mountain-28 | 4924 | 308 | | | SEC27-T14N-R09W |
| AMC 418936 | Miller Mountain-29 | 4924 | 309 | | | SEC27-T14N-R09W |
| AMC 418937 | Miller Mountain-30 | 4924 | 310 | | | SEC27-T14N-R09W |
| AMC 418938 | Miller Mountain-31 | 4924 | 311 | | | SEC27-T14N-R09W |
| AMC 418939 | Miller Mountain-32 | 4924 | 312 | | | SEC27-T14N-R09W |
| AMC 418940 | Miller Mountain-33 | 4924 | 313 | | | SEC27-T14N-R09W |
| AMC 418941 | Miller Mountain-34 | 4924 | 314 | | | SEC27-T14N-R09W |
| AMC 418942 | Miller Mountain-35 | 4924 | 315 | | | SEC27-T14N-R09W |
| AMC 418963 | Miller Mountain-56 | 4924 | 336 | | | SEC27-T14N-R09W |
| AMC 418964 | Miller Mountain-57 | 4924 | 337 | | | SEC27-T14N-R09W |
| AMC 418965 | Miller Mountain-58 | 4924 | 338 | | | SEC27-T14N-R09W |
| AMC 418966 | Miller Mountain-59 | 4924 | 339 | | | SEC27-T14N-R09W |
| AMC 418967 | Miller Mountain-60 | 4924 | 340 | | | SEC27-T14N-R09W |
| AMC 422704 | RPC-001 | 4951 | 109 | | | SEC30-T14.5N-R08W |
| AMC 422705 | RPC-002 | 4951 | 110 | | | SEC30-T14.5N-R08W |
| AMC 422706 | RPC-003 | 4951 | 111 | | | SEC30-T14.5N-R08W |
| AMC 422707 | RPC-004 | 4951 | 112 | | | SEC30-T14.5N-R08W |
| AMC 422708 | RPC-005 | 4951 | 113 | | | SEC30-T14.5N-R08W |
| AMC 422709 | RPC-006 | 4951 | 114 | | | SEC30-T14.5N-R08W |
| AMC 422710 | RPC-007 | 4951 | 115 | | | SEC30-T14.5N-R08W |
| AMC 422711 | RPC-008 | 4951 | 116 | | | SEC30-T14.5N-R08W |
| AMC 422712 | RPC-009 | 4951 | 117 | | | SEC30-T14.5N-R08W |
| AMC 422713 | RPC-010 | 4951 | 118 | | | SEC30-T14.5N-R08W |
| AMC 422714 | RPC-011 | 4951 | 119 | | | SEC30-T14.5N-R08W |
| AMC 422715 | RPC-012 | 4951 | 120 | | | SEC30-T14.5N-R08W |
| AMC 422716 | RPC-013 | 4951 | 121 | | | SEC30-T14.5N-R08W |

Date: 3/31/2014

Page 21

RECEIVED
 TLM AZ STATE OFFICE
 2014 AUG 11 P 1:21
 PHOENIX, ARIZONA

EXHIBIT A

County: Yavapai

State: AZ

| <u>BLM Serial #</u> | <u>Claim Name</u> | <u>Original Recording</u> | | <u>Amended Recording</u> | | <u>Location</u> |
|---------------------|-------------------|---------------------------|---------------|--------------------------|---------------|-------------------|
| | | <u>Recording #</u> | <u>Page #</u> | <u>Recording #</u> | <u>Page #</u> | |
| AMC 422717 | RPC-014 | 4951 | 122 | | | SEC30-T14.5N-R08W |
| AMC 422718 | RPC-015 | 4951 | 123 | | | SEC30-T14.5N-R08W |
| AMC 422719 | RPC-016 | 4951 | 124 | | | SEC30-T14.5N-R08W |
| AMC 422720 | RPC-017 | 4951 | 125 | | | SEC30-T14.5N-R08W |
| AMC 422721 | RPC-018 | 4951 | 126 | | | SEC30-T14.5N-R08W |
| AMC 422722 | RPC-019 | 4951 | 127 | | | SEC30-T14.5N-R08W |
| AMC 422723 | RPC-020 | 4951 | 128 | | | SEC30-T14.5N-R08W |
| AMC 422724 | RPC-021 | 4951 | 129 | | | SEC30-T14.5N-R08W |
| AMC 422725 | RPC-022 | 4951 | 130 | | | SEC30-T14.5N-R08W |
| AMC 422726 | RPC-023 | 4951 | 131 | | | SEC30-T14.5N-R08W |
| AMC 422727 | RPC-024 | 4951 | 132 | | | SEC30-T14.5N-R08W |
| AMC 422728 | RPC-025 | 4951 | 133 | | | SEC30-T14.5N-R08W |
| AMC 422729 | RPC-026 | 4951 | 134 | | | SEC30-T14.5N-R08W |
| AMC 422730 | RPC-027 | 4951 | 135 | | | SEC30-T14.5N-R08W |
| AMC 422731 | RPC-028 | 4951 | 136 | | | SEC30-T14.5N-R08W |
| AMC 422732 | RPC-029 | 4951 | 137 | | | SEC30-T14.5N-R08W |
| AMC 422733 | RPC-030 | 4951 | 138 | | | SEC30-T14.5N-R08W |
| AMC 422734 | RPC-031 | 4951 | 139 | | | SEC30-T14.5N-R08W |
| AMC 422735 | RPC-032 | 4951 | 140 | | | SEC30-T14.5N-R08W |
| AMC 422736 | RPC-033 | 4951 | 141 | | | SEC30-T14.5N-R08W |
| AMC 422737 | RPC-034 | 4951 | 142 | | | SEC30-T14.5N-R08W |
| AMC 422738 | RPC-035 | 4951 | 143 | | | SEC30-T14.5N-R08W |
| AMC 422739 | RPC-036 | 4951 | 144 | | | SEC30-T14.5N-R08W |
| AMC 422740 | PB-037 | 4951 | 145 | | | SEC23-T15N-R09W |
| AMC 422741 | PB-038 | 4951 | 146 | | | SEC23-T15N-R09W |
| AMC 422742 | PB-039 | 4951 | 147 | | | SEC23-T15N-R09W |
| AMC 422743 | PB-040 | 4951 | 148 | | | SEC23-T15N-R09W |
| AMC 422744 | PB-041 | 4951 | 149 | | | SEC23-T15N-R09W |
| AMC 422745 | PB-042 | 4951 | 150 | | | SEC23-T15N-R09W |
| AMC 422746 | PB-043 | 4951 | 151 | | | SEC23-T15N-R09W |
| AMC 422747 | PB-044 | 4951 | 152 | | | SEC23-T15N-R09W |
| AMC 422748 | PB-045 | 4951 | 153 | | | SEC23-T15N-R09W |
| AMC 422749 | PB-046 | 4951 | 154 | | | SEC23-T15N-R09W |
| AMC 422750 | PB-047 | 4951 | 155 | | | SEC23-T15N-R09W |
| AMC 422751 | PB-048 | 4951 | 156 | | | SEC23-T15N-R09W |
| AMC 422752 | PB-049 | 4951 | 157 | | | SEC23-T15N-R09W |
| AMC 422753 | PB-001 | 4951 | 158 | | | SEC24-T15N-R09W |
| AMC 422754 | PB-002 | 4951 | 159 | | | SEC24-T15N-R09W |

Date: 3/31/2014

RECEIVED
 BLM AZ STATE OFFICE
 2014 AUG 11 P 1:21
 PHOENIX, ARIZONA

EXHIBIT A

County: Yavapai

State: AZ

Original Recording

Amended Recording

| <u>BLM Serial #</u> | <u>Claim Name</u> | <u>Original Recording</u> | | <u>Amended Recording</u> | | <u>Location</u> |
|---------------------|-------------------|---------------------------|---------------|--------------------------|---------------|-----------------|
| | | <u>Recording #</u> | <u>Page #</u> | <u>Recording #</u> | <u>Page #</u> | |
| AMC 422755 | PB-003 | 4951 | 160 | | | SEC24-T15N-R09W |
| AMC 422756 | PB-004 | 4951 | 161 | | | SEC24-T15N-R09W |
| AMC 422757 | PB-005 | 4951 | 162 | | | SEC24-T15N-R09W |
| AMC 422758 | PB-006 | 4951 | 163 | | | SEC24-T15N-R09W |
| AMC 422759 | PB-007 | 4951 | 164 | | | SEC24-T15N-R09W |
| AMC 422760 | PB-008 | 4951 | 165 | | | SEC24-T15N-R09W |
| AMC 422761 | PB-009 | 4951 | 166 | | | SEC24-T15N-R09W |
| AMC 422762 | PB-010 | 4951 | 167 | | | SEC24-T15N-R09W |
| AMC 422763 | PB-011 | 4951 | 168 | | | SEC24-T15N-R09W |
| AMC 422764 | PB-012 | 4951 | 169 | | | SEC24-T15N-R09W |
| AMC 422765 | PB-013 | 4951 | 170 | | | SEC24-T15N-R09W |
| AMC 422766 | PB-014 | 4951 | 171 | | | SEC24-T15N-R09W |
| AMC 422767 | PB-015 | 4951 | 172 | | | SEC24-T15N-R09W |
| AMC 422768 | PB-016 | 4951 | 173 | | | SEC24-T15N-R09W |
| AMC 422769 | PB-017 | 4951 | 174 | | | SEC24-T15N-R09W |
| AMC 422770 | PB-018 | 4951 | 175 | | | SEC24-T15N-R09W |
| AMC 422771 | PB-019 | 4951 | 176 | | | SEC24-T15N-R09W |
| AMC 422772 | PB-020 | 4951 | 177 | | | SEC24-T15N-R09W |
| AMC 422773 | PB-021 | 4951 | 178 | | | SEC24-T15N-R09W |
| AMC 422774 | PB-022 | 4951 | 179 | | | SEC24-T15N-R09W |
| AMC 422775 | PB-023 | 4951 | 180 | | | SEC24-T15N-R09W |
| AMC 422776 | PB-024 | 4951 | 181 | | | SEC24-T15N-R09W |
| AMC 422777 | PB-025 | 4951 | 182 | | | SEC24-T15N-R09W |
| AMC 422778 | PB-026 | 4951 | 183 | | | SEC24-T15N-R09W |
| AMC 422779 | PB-027 | 4951 | 184 | | | SEC24-T15N-R09W |
| AMC 422780 | PB-028 | 4951 | 185 | | | SEC24-T15N-R09W |
| AMC 422781 | PB-029 | 4951 | 186 | | | SEC24-T15N-R09W |
| AMC 422782 | PB-030 | 4951 | 187 | | | SEC24-T15N-R09W |
| AMC 422783 | PB-031 | 4951 | 188 | | | SEC24-T15N-R09W |
| AMC 422784 | PB-032 | 4951 | 189 | | | SEC24-T15N-R09W |
| AMC 422785 | PB-033 | 4951 | 190 | | | SEC24-T15N-R09W |
| AMC 422786 | PB-034 | 4951 | 191 | | | SEC24-T15N-R09W |
| AMC 422787 | PB-035 | 4951 | 192 | | | SEC24-T15N-R09W |
| AMC 422788 | PB-036 | 4951 | 193 | | | SEC24-T15N-R09W |
| AMC 423218 | BULL-001 | 4960 | 17 | | | SEC08-T14N-R09W |
| AMC 423219 | BULL-002 | 4960 | 18 | | | SEC08-T14N-R09W |
| AMC 423220 | BULL-003 | 4960 | 19 | | | SEC08-T14N-R09W |
| AMC 423221 | BULL-004 | 4960 | 20 | | | SEC08-T14N-R09W |

Date: 3/31/2014

Page 23

RECEIVED
BLM AZ STATE OFFICE
PHOENIX, ARIZONA
2014 AUG 11 P 1:21

EXHIBIT A

County: Yavapai

State: AZ

| BLM Serial # | Claim Name | Original Recording | | Amended Recording | | Location |
|--------------|------------|--------------------|--------|-------------------|--------|-----------------|
| | | Recording # | Page # | Recording # | Page # | |
| AMC 423222 | BULL-005 | 4960 | 21 | | | SEC08-T14N-R09W |
| AMC 423223 | BULL-006 | 4960 | 22 | | | SEC08-T14N-R09W |
| AMC 423224 | BULL-007 | 4960 | 23 | | | SEC08-T14N-R09W |
| AMC 423225 | BULL-008 | 4960 | 24 | | | SEC08-T14N-R09W |
| AMC 423226 | BULL-009 | 4960 | 25 | | | SEC08-T14N-R09W |
| AMC 423227 | BULL-010 | 4960 | 26 | | | SEC08-T14N-R09W |
| AMC 423228 | BULL-011 | 4960 | 27 | | | SEC08-T14N-R09W |
| AMC 423229 | BULL-012 | 4960 | 28 | | | SEC08-T14N-R09W |
| AMC 423230 | BULL-013 | 4960 | 29 | | | SEC08-T14N-R09W |
| AMC 423231 | BULL-014 | 4960 | 30 | | | SEC08-T14N-R09W |
| AMC 423232 | BULL-015 | 4960 | 31 | | | SEC08-T14N-R09W |
| AMC 423233 | BULL-016 | 4960 | 32 | | | SEC08-T14N-R09W |
| AMC 423234 | BULL-017 | 4960 | 33 | | | SEC08-T14N-R09W |
| AMC 423235 | BULL-018 | 4960 | 34 | | | SEC08-T14N-R09W |
| AMC 423236 | BULL-019 | 4960 | 35 | | | SEC08-T14N-R09W |
| AMC 423237 | BULL-020 | 4960 | 36 | | | SEC08-T14N-R09W |
| AMC 423238 | BULL-021 | 4960 | 37 | | | SEC08-T14N-R09W |
| AMC 423239 | BULL-022 | 4960 | 38 | | | SEC08-T14N-R09W |
| AMC 423240 | BULL-023 | 4960 | 39 | | | SEC08-T14N-R09W |
| AMC 423241 | BULL-024 | 4960 | 40 | | | SEC08-T14N-R09W |
| AMC 423242 | BULL-025 | 4960 | 41 | | | SEC08-T14N-R09W |
| AMC 423243 | BULL-026 | 4960 | 42 | | | SEC08-T14N-R09W |
| AMC 423244 | BULL-027 | 4960 | 43 | | | SEC08-T14N-R09W |
| AMC 423245 | BULL-028 | 4960 | 44 | | | SEC17-T14N-R09W |
| AMC 423246 | BULL-029 | 4960 | 45 | | | SEC17-T14N-R09W |
| AMC 423247 | BULL-030 | 4960 | 46 | | | SEC17-T14N-R09W |
| AMC 423248 | BULL-031 | 4960 | 47 | | | SEC17-T14N-R09W |
| AMC 423249 | BULL-032 | 4960 | 48 | | | SEC17-T14N-R09W |
| AMC 423250 | BULL-033 | 4960 | 49 | | | SEC17-T14N-R09W |
| AMC 423251 | BULL-034 | 4960 | 50 | | | SEC17-T14N-R09W |
| AMC 423252 | BULL-035 | 4960 | 51 | | | SEC17-T14N-R09W |
| AMC 423253 | BULL-036 | 4960 | 52 | | | SEC17-T14N-R09W |
| AMC 423254 | BULL-037 | 4960 | 53 | | | SEC17-T14N-R09W |
| AMC 423255 | BULL-038 | 4960 | 54 | | | SEC17-T14N-R09W |
| AMC 423256 | BULL-039 | 4960 | 55 | | | SEC17-T14N-R09W |
| AMC 423257 | BULL-040 | 4960 | 56 | | | SEC17-T14N-R09W |
| AMC 423258 | BULL-041 | 4960 | 57 | | | SEC17-T14N-R09W |
| AMC 423259 | BULL-042 | 4960 | 58 | | | SEC17-T14N-R09W |

Date: 3/31/2014

Page 24

RECEIVED
 M AZ STATE OFFICE
 2014 AUG 11 P 1:21
 PHOENIX, ARIZONA

EXHIBIT A

County: Yavapai

State: AZ

| BLM Serial # | Claim Name | Original Recording | | Amended Recording | | Location |
|--------------|------------|--------------------|--------|-------------------|--------|-----------------|
| | | Recording # | Page # | Recording # | Page # | |
| AMC 423260 | BULL-043 | 4960 | 59 | | | SEC17-T14N-R09W |
| AMC 423261 | BULL-044 | 4960 | 60 | | | SEC17-T14N-R09W |
| AMC 423262 | BULL-045 | 4960 | 61 | | | SEC17-T14N-R09W |
| AMC 423263 | BULL-046 | 4960 | 62 | | | SEC17-T14N-R09W |
| AMC 423264 | BULL-047 | 4960 | 63 | | | SEC17-T14N-R09W |
| AMC 423265 | BULL-048 | 4960 | 64 | | | SEC17-T14N-R09W |
| AMC 423266 | BULL-049 | 4960 | 65 | | | SEC17-T14N-R09W |
| AMC 423267 | BULL-050 | 4960 | 66 | | | SEC17-T14N-R09W |
| AMC 423268 | BULL-051 | 4960 | 67 | | | SEC17-T14N-R09W |
| AMC 423269 | BULL-052 | 4960 | 68 | | | SEC17-T14N-R09W |
| AMC 423270 | BULL-053 | 4960 | 69 | | | SEC17-T14N-R09W |
| AMC 423271 | BULL-054 | 4960 | 70 | | | SEC17-T14N-R09W |
| AMC 423272 | BULL-055 | 4960 | 71 | | | SEC17-T14N-R09W |
| AMC 423273 | BULL-056 | 4960 | 72 | | | SEC17-T14N-R09W |
| AMC 423274 | BULL-057 | 4960 | 73 | | | SEC17-T14N-R09W |
| AMC 423275 | BULL-058 | 4960 | 74 | | | SEC17-T14N-R09W |
| AMC 423276 | BULL-059 | 4960 | 75 | | | SEC17-T14N-R09W |
| AMC 423277 | BULL-060 | 4960 | 76 | | | SEC17-T14N-R09W |
| AMC 423278 | BULL-061 | 4960 | 77 | | | SEC17-T14N-R09W |
| AMC 423279 | BULL-062 | 4960 | 78 | | | SEC17-T14N-R09W |
| AMC 423280 | BULL-063 | 4960 | 79 | | | SEC17-T14N-R09W |
| AMC 423281 | BULL-064 | 4960 | 80 | | | SEC17-T14N-R09W |
| AMC 423282 | BULL-065 | 4960 | 81 | | | SEC17-T14N-R09W |
| AMC 423283 | BULL-066 | 4960 | 82 | | | SEC17-T14N-R09W |
| AMC 423284 | BULL-067 | 4960 | 83 | | | SEC17-T14N-R09W |
| AMC 423285 | BULL-068 | 4960 | 84 | | | SEC17-T14N-R09W |
| AMC 423286 | BULL-069 | 4960 | 85 | | | SEC17-T14N-R09W |
| AMC 423287 | BULL-070 | 4960 | 86 | | | SEC17-T14N-R09W |
| AMC 423288 | BULL-071 | 4960 | 87 | | | SEC17-T14N-R09W |
| AMC 423289 | BULL-072 | 4960 | 88 | | | SEC17-T14N-R09W |
| AMC 423290 | BULL-073 | 4960 | 89 | | | SEC17-T14N-R09W |
| AMC 423291 | BULL-074 | 4960 | 90 | | | SEC17-T14N-R09W |
| AMC 423292 | BULL-075 | 4960 | 91 | | | SEC17-T14N-R09W |
| AMC 423293 | BULL-076 | 4960 | 92 | | | SEC17-T14N-R09W |
| AMC 423294 | BULL-077 | 4960 | 93 | | | SEC17-T14N-R09W |
| AMC 423295 | BULL-078 | 4960 | 94 | | | SEC17-T14N-R09W |
| AMC 423296 | BULL-079 | 4960 | 95 | | | SEC17-T14N-R09W |
| AMC 423297 | BULL-080 | 4960 | 96 | | | SEC17-T14N-R09W |

Date: 3/31/2014

RECEIVED
 M AZ STATE OFFICE
 2014 AUG 11 P 1:21
 PHOENIX, ARIZONA

EXHIBIT A

County: Yavapai

State: AZ

| BLM Serial # | Claim Name | Original Recording | | Amended Recording | | Location |
|--------------|------------|--------------------|--------|-------------------|--------|-----------------|
| | | Recording # | Page # | Recording # | Page # | |
| AMC 423298 | BULL-081 | 4960 | 97 | | | SEC17-T14N-R09W |
| AMC 423299 | BULL-082 | 4960 | 98 | | | SEC17-T14N-R09W |
| AMC 423300 | BULL-083 | 4960 | 99 | | | SEC17-T14N-R09W |
| AMC 423301 | BULL-084 | 4960 | 100 | | | SEC17-T14N-R09W |
| AMC 423302 | BULL-085 | 4960 | 101 | | | SEC17-T14N-R09W |
| AMC 423303 | BULL-086 | 4960 | 102 | | | SEC17-T14N-R09W |
| AMC 423304 | BULL-087 | 4960 | 103 | | | SEC17-T14N-R09W |
| AMC 423305 | BULL-088 | 4960 | 104 | | | SEC17-T14N-R09W |
| AMC 423306 | BULL-089 | 4960 | 105 | | | SEC17-T14N-R09W |
| AMC 423307 | BULL-090 | 4960 | 106 | | | SEC17-T14N-R09W |
| AMC 423308 | BULL-091 | 4960 | 107 | | | SEC17-T14N-R09W |
| AMC 423309 | BULL-092 | 4960 | 108 | | | SEC17-T14N-R09W |
| AMC 423310 | BULL-093 | 4960 | 109 | | | SEC17-T14N-R09W |
| AMC 423311 | BULL-094 | 4960 | 110 | | | SEC17-T14N-R09W |
| AMC 423312 | BULL-095 | 4960 | 111 | | | SEC17-T14N-R09W |
| AMC 423313 | STEP-001 | 4960 | 112 | | | SEC07-T14N-R09W |
| AMC 423314 | STEP-002 | 4960 | 113 | | | SEC07-T14N-R09W |
| AMC 423315 | STEP-003 | 4960 | 114 | | | SEC07-T14N-R09W |
| AMC 423316 | STEP-004 | 4960 | 115 | | | SEC07-T14N-R09W |
| AMC 423317 | STEP-005 | 4960 | 116 | | | SEC07-T14N-R09W |
| AMC 423318 | STEP-006 | 4960 | 117 | | | SEC07-T14N-R09W |
| AMC 423319 | STEP-007 | 4960 | 118 | | | SEC07-T14N-R09W |
| AMC 423320 | STEP-008 | 4960 | 119 | | | SEC07-T14N-R09W |
| AMC 423321 | STEP-009 | 4960 | 120 | | | SEC07-T14N-R09W |
| AMC 423322 | STEP-010 | 4960 | 121 | | | SEC07-T14N-R09W |
| AMC 423323 | STEP-011 | 4960 | 122 | | | SEC08-T14N-R09W |
| AMC 423324 | STEP-012 | 4960 | 123 | | | SEC08-T14N-R09W |
| AMC 423325 | STEP-013 | 4960 | 124 | | | SEC08-T14N-R09W |
| AMC 423326 | STEP-014 | 4960 | 125 | | | SEC08-T14N-R09W |
| AMC 423327 | STEP-015 | 4960 | 126 | | | SEC08-T14N-R09W |
| AMC 423328 | STEP-016 | 4960 | 127 | | | SEC08-T14N-R09W |
| AMC 423329 | STEP-017 | 4960 | 128 | | | SEC08-T14N-R09W |
| AMC 423330 | STEP-018 | 4960 | 129 | | | SEC08-T14N-R09W |
| AMC 423331 | STEP-019 | 4960 | 130 | | | SEC08-T14N-R09W |
| AMC 423332 | STEP-020 | 4960 | 131 | | | SEC08-T14N-R09W |
| AMC 423333 | STEP-021 | 4960 | 132 | | | SEC08-T14N-R09W |
| AMC 423334 | STEP-022 | 4960 | 133 | | | SEC08-T14N-R09W |
| AMC 423335 | STEP-023 | 4960 | 134 | | | SEC08-T14N-R09W |

Date: 3/31/2014

Page 26

PHOENIX, ARIZONA

2014 AUG 11 P 1:21

RECEIVED
BLM AZ STATE OFFICE

EXHIBIT A

County: Yavapai

State: AZ

| <u>BLM Serial #</u> | <u>Claim Name</u> | <u>Original Recording</u> | | <u>Amended Recording</u> | | <u>Location</u> |
|---------------------|-------------------|---------------------------|---------------|--------------------------|---------------|-----------------|
| | | <u>Recording #</u> | <u>Page #</u> | <u>Recording #</u> | <u>Page #</u> | |
| AMC 423336 | STEP-024 | 4960 | 135 | | | SEC08-T14N-R09W |
| AMC 423337 | STEP-025 | 4960 | 136 | | | SEC08-T14N-R09W |
| AMC 423338 | STEP-026 | 4960 | 137 | | | SEC08-T14N-R09W |
| AMC 423339 | STEP-027 | 4960 | 138 | | | SEC17-T14N-R09W |
| AMC 423340 | STEP-028 | 4960 | 139 | | | SEC17-T14N-R09W |
| AMC 423341 | STEP-029 | 4960 | 140 | | | SEC17-T14N-R09W |
| AMC 423342 | STEP-030 | 4960 | 141 | | | SEC17-T14N-R09W |
| AMC 423343 | STEP-031 | 4960 | 142 | | | SEC17-T14N-R09W |
| AMC 423344 | STEP-032 | 4960 | 143 | | | SEC17-T14N-R09W |
| AMC 423345 | STEP-033 | 4960 | 144 | | | SEC08-T14N-R09W |
| AMC 423346 | STEP-034 | 4960 | 145 | | | SEC08-T14N-R09W |
| AMC 423347 | STEP-035 | 4960 | 146 | | | SEC08-T14N-R09W |
| AMC 423348 | STEP-036 | 4960 | 147 | | | SEC08-T14N-R09W |
| AMC 423349 | STEP-037 | 4960 | 148 | | | SEC08-T14N-R09W |
| AMC 423350 | STEP-038 | 4960 | 149 | | | SEC08-T14N-R09W |
| AMC 423351 | STEP-039 | 4960 | 150 | | | SEC17-T14N-R09W |
| AMC 423352 | STEP-040 | 4960 | 151 | | | SEC17-T14N-R09W |
| AMC 423353 | STEP-041 | 4960 | 152 | | | SEC17-T14N-R09W |
| AMC 423354 | STEP-042 | 4960 | 153 | | | SEC17-T14N-R09W |
| AMC 423355 | STEP-043 | 4960 | 154 | | | SEC17-T14N-R09W |
| AMC 423356 | STEP-044 | 4960 | 155 | | | SEC17-T14N-R09W |
| AMC 423357 | STEP-045 | 4960 | 156 | | | SEC08-T14N-R09W |
| AMC 423358 | STEP-046 | 4960 | 157 | | | SEC08-T14N-R09W |
| AMC 423359 | STEP-047 | 4960 | 158 | | | SEC08-T14N-R09W |
| AMC 423360 | STEP-048 | 4960 | 159 | | | SEC08-T14N-R09W |
| AMC 423361 | STEP-049 | 4960 | 160 | | | SEC08-T14N-R09W |
| AMC 423362 | STEP-050 | 4960 | 161 | | | SEC08-T14N-R09W |
| AMC 423363 | STEP-051 | 4960 | 162 | | | SEC17-T14N-R09W |
| AMC 423364 | STEP-052 | 4960 | 163 | | | SEC17-T14N-R09W |
| AMC 423365 | STEP-053 | 4960 | 164 | | | SEC17-T14N-R09W |
| AMC 423366 | STEP-054 | 4960 | 165 | | | SEC17-T14N-R09W |
| AMC 423367 | STEP-055 | 4960 | 166 | | | SEC17-T14N-R09W |
| AMC 423368 | STEP-056 | 4960 | 167 | | | SEC17-T14N-R09W |
| AMC 423369 | STEP-057 | 4960 | 168 | | | SEC17-T14N-R09W |
| AMC 423370 | STEP-058 | 4960 | 169 | | | SEC17-T14N-R09W |
| AMC 423371 | STEP-059 | 4960 | 170 | | | SEC17-T14N-R09W |
| AMC 423372 | STEP-060 | 4960 | 171 | | | SEC17-T14N-R09W |
| AMC 423373 | STEP-061 | 4960 | 172 | | | SEC17-T14N-R09W |

Date: 3/31/2014

Page 27

RECEIVED
 M AZ STATE OFFICE
 2014 AUG 11 P 1:21
 PHOENIX, ARIZONA

EXHIBIT A

County: Yavapai

State: AZ

| BLM Serial # | Claim Name | Original Recording | | Amended Recording | | Location |
|--------------|------------|--------------------|--------|-------------------|--------|-----------------|
| | | Recording # | Page # | Recording # | Page # | |
| AMC 425400 | OSL-001 | 4995 | 454 | | | SEC35-T15N-R09W |
| AMC 425401 | OSL-002 | 4995 | 455 | | | SEC35-T15N-R09W |
| AMC 425402 | OSL-003 | 4995 | 456 | | | SEC35-T15N-R09W |
| AMC 425403 | OSL-004 | 4995 | 457 | | | SEC35-T15N-R09W |
| AMC 425404 | OSL-005 | 4995 | 458 | | | SEC35-T15N-R09W |
| AMC 425405 | OSL-006 | 4995 | 459 | | | SEC35-T15N-R09W |
| AMC 425406 | OSL-007 | 4995 | 460 | | | SEC35-T15N-R09W |
| AMC 425407 | OSL-008 | 4995 | 461 | | | SEC35-T15N-R09W |
| AMC 425408 | OSL-009 | 4995 | 462 | | | SEC35-T15N-R09W |
| AMC 425409 | OSL-010 | 4995 | 463 | | | SEC02-T14N-R09W |
| AMC 425410 | OSL-011 | 4995 | 464 | | | SEC02-T14N-R09W |
| AMC 425411 | OSL-012 | 4995 | 465 | | | SEC02-T14N-R09W |
| AMC 425412 | OSL-013 | 4995 | 466 | | | SEC02-T14N-R09W |
| AMC 425413 | OSL-014 | 4995 | 467 | | | SEC02-T14N-R02W |
| AMC 425414 | OSL-015 | 4995 | 468 | | | SEC02-T14N-R09W |
| AMC 425415 | OSL-016 | 4995 | 469 | | | SEC02-T14N-R02W |
| AMC 425416 | OSL-017 | 4995 | 470 | | | SEC02-T14N-R09W |
| AMC 425417 | OSL-018 | 4995 | 471 | | | SEC02-T14N-R09W |
| AMC 425418 | OSL-019 | 4995 | 472 | | | SEC02-T14N-R09W |
| AMC 425419 | OSL-020 | 4995 | 473 | | | SEC02-T14N-R09W |
| AMC 425420 | OSL-021 | 4995 | 474 | | | SEC02-T14N-R09W |
| AMC 425421 | OSL-022 | 4995 | 475 | | | SEC35-T15N-R09W |
| AMC 425422 | OSL-023 | 4995 | 476 | | | SEC35-T15N-R09W |
| AMC 425423 | OSL-024 | 4995 | 477 | | | SEC35-T15N-R09W |
| AMC 425424 | OSL-025 | 4995 | 478 | | | SEC35-T15N-R09W |
| AMC 425425 | OSL-026 | 4995 | 479 | | | SEC35-T15N-R09W |
| AMC 425426 | OSL-027 | 4995 | 480 | | | SEC35-T15N-R09W |
| AMC 425427 | OSL-028 | 4995 | 481 | | | SEC35-T15N-R09W |
| AMC 425428 | OSL-029 | 4995 | 482 | | | SEC35-T15N-R09W |
| AMC 425429 | OSL-030 | 4995 | 483 | | | SEC35-T15N-R09W |
| AMC 425430 | OSL-031 | 4995 | 484 | | | SEC35-T15N-R09W |
| AMC 425431 | OSL-032 | 4995 | 485 | | | SEC35-T15N-R09W |
| AMC 425432 | OSL-033 | 4995 | 486 | | | SEC35-T15N-R09W |
| AMC 425433 | OSL-034 | 4995 | 487 | | | SEC35-T15N-R09W |
| AMC 425434 | OSL-035 | 4995 | 488 | | | SEC35-T15N-R09W |
| AMC 425435 | OSL-036 | 4995 | 489 | | | SEC35-T15N-R09W |
| AMC 425436 | OSL-037 | 4995 | 490 | | | SEC35-T15N-R09W |
| AMC 425437 | OSL-038 | 4995 | 491 | | | SEC35-T15N-R09W |

Date: 3/31/2014

RECEIVED
 PHOENIX, ARIZONA
 2014 AUG 11 P 1:21

RECEIVED
 PHOENIX, ARIZONA
 2014 AUG 11 P 1:21

EXHIBIT A

County: Yavapai

State: AZ

| <u>BLM Serial #</u> | <u>Claim Name</u> | <u>Original Recording</u> | | <u>Amended Recording</u> | | <u>Location</u> |
|---------------------|-------------------|---------------------------|---------------|--------------------------|---------------|-----------------|
| | | <u>Recording #</u> | <u>Page #</u> | <u>Recording #</u> | <u>Page #</u> | |
| AMC 425438 | OSL-039 | 4995 | 492 | | | SEC35-T15N-R09W |
| AMC 425439 | OSL-040 | 4995 | 493 | | | SEC02-T14N-R09W |
| AMC 425440 | OSL-041 | 4995 | 494 | | | SEC02-T14N-R09W |
| AMC 425441 | OSL-042 | 4995 | 495 | | | SEC02-T14N-R09W |
| AMC 425442 | OSL-043 | 4995 | 496 | | | SEC02-T14N-R09W |
| AMC 425443 | OSL-044 | 4995 | 497 | | | SEC02-T14N-R09W |
| AMC 425444 | OSL-045 | 4995 | 498 | | | SEC02-T14N-R09W |
| AMC 425445 | OSL-046 | 4995 | 499 | | | SEC02-T14N-R09W |
| AMC 425446 | OSL-047 | 4995 | 500 | | | SEC02-T14N-R09W |
| AMC 425447 | OSL-048 | 4995 | 501 | | | SEC02-T14N-R09W |
| AMC 425448 | OSL-049 | 4995 | 502 | | | SEC02-T14N-R09W |
| AMC 425449 | OSL-050 | 4995 | 503 | | | SEC02-T14N-R09W |
| AMC 425450 | OSL-051 | 4995 | 504 | | | SEC02-T14N-R09W |
| AMC 425451 | OSL-052 | 4995 | 505 | | | SEC02-T14N-R09W |
| AMC 425452 | OSL-053 | 4995 | 506 | | | SEC02-T14N-R09W |
| AMC 425453 | OSL-054 | 4995 | 507 | | | SEC02-T14N-R09W |
| AMC 425454 | OSL-055 | 4995 | 508 | | | SEC02-T14N-R09W |
| AMC 425455 | OSL-056 | 4995 | 509 | | | SEC35-T15N-R09W |
| AMC 425456 | OSL-057 | 4995 | 510 | | | SEC35-T15N-R09W |
| AMC 425457 | OSL-058 | 4995 | 511 | | | SEC35-T15N-R09W |
| AMC 425458 | OSL-059 | 4995 | 512 | | | SEC35-T15N-R09W |
| AMC 425459 | OSL-060 | 4995 | 513 | | | SEC35-T15N-R09W |
| AMC 425460 | OSL-061 | 4995 | 514 | | | SEC35-T15N-R09W |
| AMC 425461 | OSL-062 | 4995 | 515 | | | SEC35-T15N-R09W |
| AMC 425462 | OSL-063 | 4995 | 516 | | | SEC35-T15N-R09W |
| AMC 425463 | OSL-064 | 4995 | 517 | | | SEC35-T15N-R09W |
| AMC 425464 | OSL-065 | 4995 | 518 | | | SEC01-T14N-R09W |
| AMC 425465 | OSL-066 | 4995 | 519 | | | SEC01-T14N-R09W |
| AMC 425466 | OSL-067 | 4995 | 520 | | | SEC01-T14N-R09W |
| AMC 425467 | OSL-068 | 4995 | 521 | | | SEC01-T14N-R09W |
| AMC 425468 | OSL-069 | 4995 | 522 | | | SEC01-T14N-R09W |
| AMC 425469 | OSL-070 | 4995 | 523 | | | SEC01-T14N-R09W |
| AMC 425470 | OSL-071 | 4995 | 524 | | | SEC01-T14N-R09W |
| AMC 425471 | OSL-072 | 4995 | 525 | | | SEC01-T14N-R09W |
| AMC 425472 | OSL-073 | 4995 | 526 | | | SEC01-T14N-R09W |
| AMC 425473 | OSL-074 | 4995 | 527 | | | SEC01-T14N-R09W |
| AMC 425474 | OSM-001 | 4995 | 528 | | | SEC10-T14N-R09W |
| AMC 425475 | OSM-002 | 4995 | 529 | | | SEC10-T14N-R09W |

Date: 3/31/2014

Page 29

RECEIVED
BLM AZ STATE OFFICE

PHOENIX, ARIZONA

AUG 11 P 1:21

EXHIBIT A

County: Yavapai

State: AZ

10550

| BLM Serial # | Claim Name | Original Recording | | Amended Recording | | Location |
|----------------------|------------|--------------------|--------|-------------------|--------|-----------------|
| | | Recording # | Page # | Recording # | Page # | |
| AMC 425476 | OSM-003 | 4995 | 530 | | | SEC10-T14N-R09W |
| AMC 425477 | OSM-004 | 4995 | 531 | | | SEC10-T14N-R09W |
| AMC 425478 | OSM-005 | 4995 | 532 | | | SEC10-T14N-R09W |
| AMC 425479 | OSM-006 | 4995 | 533 | | | SEC10-T14N-R09W |
| AMC 425480 | OSM-007 | 4995 | 534 | | | SEC10-T14N-R09W |
| AMC 425481 | OSM-008 | 4995 | 535 | | | SEC10-T14N-R09W |
| AMC 425482 | OSM-009 | 4995 | 536 | | | SEC10-T14N-R09W |
| AMC 425483 | OSM-010 | 4995 | 537 | | | SEC10-T14N-R09W |
| AMC 425484 | OSM-011 | 4995 | 538 | | | SEC10-T14N-R09W |
| AMC 425485 | OSM-012 | 4995 | 539 | | | SEC10-T14N-R09W |
| AMC 425486 | OSM-013 | 4995 | 540 | | | SEC10-T14N-R09W |
| AMC 425487 | OSM-014 | 4995 | 541 | | | SEC10-T14N-R09W |
| AMC 425488 | OSM-015 | 4995 | 542 | | | SEC10-T14N-R09W |
| AMC 425489 | OSM-016 | 4995 | 543 | | | SEC10-T14N-R09W |
| AMC 425490 | OSM-017 | 4995 | 544 | | | SEC10-T14N-R09W |
| AMC 425491 | OSM-018 | 4995 | 545 | | | SEC10-T14N-R09W |
| AMC 425492 | OSM-019 | 4995 | 546 | | | SEC10-T14N-R09W |
| AMC 425493 | OSM-020 | 4995 | 547 | | | SEC11-T14N-R09W |
| AMC 425494 | OSM-021 | 4995 | 548 | | | SEC11-T14N-R09W |
| No. Of Claims | 1115 | | | | | |

RECEIVED
 BLM AZ STATE OFFICE
 2014 AUG 11 P 1:21
 PHOENIX, ARIZONA

Date: 3/31/2014

United States Department of the Interior
Bureau of Land Management
 LANDS/RECREATION & PLANNING
 ONE N CENTRAL AVE
 PHOENIX, AZ 85004 -2203
 Phone: 602-417-9200

ENTERED
 AUG 12 2014
 BY: RAM

Receipt

No: 3098123

| | |
|---|--|
| Transaction #: 3189646 | |
| Date of Transaction: 08/11/2014 | |
| CUSTOMER: | |
| FREEPORT MCMORAN BAGDAD INC 333 N CENTRAL AVE PHOENIX, AZ 85004-2121 US | |

| LINE # | QTY | DESCRIPTION | REMARKS | UNIT PRICE | TOTAL |
|---------------|------|--|-------------------|------------|---------------------|
| 1 | 1.00 | LOCATABLE MINERALS / MINING CLAIMS- NOT NEW-UNADJUD, ONE AUTH NO. ONLY / MINING CLAIM MONEY RECEIVED CASES: AMC31840/\$172825.00 | MAINT (1115) 2015 | - n/a - | 172825.00 |
| TOTAL: | | | | | \$172,825.00 |

| PAYMENT INFORMATION | | | |
|---------------------|-----------|---|----------------------|
| 1 | AMOUNT: | 172825.00 | POSTMARKED: N/A |
| | TYPE: | CHECK | RECEIVED: 08/11/2014 |
| | CHECK NO: | 0000822371 | |
| | NAME: | FREEPORT MCMORAN INC 333 N CENTRAL AVE PHOENIX AZ 85004-2121 US | |

| |
|---------|
| REMARKS |
| |

This receipt was generated by the automated BLM Collections and Billing System and is a paper representation of a portion of the official electronic record contained therein.

\$2480 refund authorized for 2015 MTS paid on cbs claims AMC 425478-494

RS 10/7/14

2014

FreePort McMoran

1020 claims

Lead Files

\$142,800.00

AMC 31840

38688

62882

63137

79981

15925

305766

308466

317120

322631

362070

364582

366982

397194

403441

413793

418724

422704

423218

EXHIBIT A

County: Yavapai

State: AZ

| BLM Serial # | Claim Name | Original Recording | | Amended Recording | | Location |
|--------------|-------------|--------------------|--------|-------------------|--------|-----------------|
| | | Recording # | Page # | Recording # | Page # | |
| AMC 031840 | RS 129 | 1185 | 243 | | | SEC34-T15N-R10W |
| AMC 031841 | RS 130 | 1185 | 245 | | | SEC34-T15N-R10W |
| AMC 031842 | RS 131 | 1185 | 247 | | | SEC34-T15N-R10W |
| AMC 031843 | RS 132 | 1185 | 249 | | | SEC34-T15N-R10W |
| AMC 031844 | RS 133 | 1185 | 251 | | | SEC34-T15N-R10W |
| AMC 031845 | RS 134 | 1185 | 253 | | | SEC34-T15N-R10W |
| AMC 031846 | RS 135 | 1185 | 255 | | | SEC34-T15N-R10W |
| AMC 031847 | RS 136 | 1185 | 257 | | | SEC34-T15N-R10W |
| AMC 031856 | RS 145 | 1185 | 275 | | | SEC34-T15N-R10W |
| AMC 031857 | RS 146 | 1185 | 277 | | | SEC34-T15N-R10W |
| AMC 031858 | RS 147 | 1185 | 279 | | | SEC34-T15N-R10W |
| AMC 031859 | RS 148 | 1185 | 281 | | | SEC34-T15N-R10W |
| AMC 031860 | RS 149 | 1185 | 283 | | | SEC34-T15N-R10W |
| AMC 031861 | RS 150 | 1185 | 285 | | | SEC34-T15N-R10W |
| AMC 031862 | RS 151 | 1185 | 287 | | | SEC34-T15N-R10W |
| AMC 031863 | RS 152 | 1185 | 289 | | | SEC34-T15N-R10W |
| AMC 031872 | RS 165 | 1185 | 307 | | | SEC34-T15N-R10W |
| AMC 031873 | RS 166 | 1185 | 309 | | | SEC34-T15N-R10W |
| AMC 031874 | RS 167 | 1185 | 311 | | | SEC34-T15N-R10W |
| AMC 031875 | RS 168 | 1185 | 313 | | | SEC34-T15N-R10W |
| AMC 031884 | RS 181 | 1185 | 331 | | | SEC34-T15N-R10W |
| AMC 031885 | RS 182 | 1185 | 333 | | | SEC34-T15N-R10W |
| AMC 031886 | RS 183 | 1185 | 335 | | | SEC34-T15N-R10W |
| AMC 031887 | RS 184 | 1185 | 337 | | | SEC34-T15N-R10W |
| AMC 031896 | RS 197 | 1185 | 355 | | | SEC34-T15N-R10W |
| AMC 031897 | RS 198 | 1185 | 357 | | | SEC34-T15N-R10W |
| AMC 031898 | RS 199 | 1185 | 359 | | | SEC34-T15N-R10W |
| AMC 031899 | RS 200 | 1185 | 361 | | | SEC34-T15N-R10W |
| AMC 031900 | RS 213 | 1185 | 363 | | | SEC34-T15N-R10W |
| AMC 031901 | RS 214 | 1185 | 365 | | | SEC34-T15N-R10W |
| AMC 031902 | RS 215 | 1185 | 367 | | | SEC34-T15N-R10W |
| AMC 031903 | RS 216 | 1185 | 369 | | | SEC34-T15N-R10W |
| AMC 038690 | DEER NO. 3 | 580 | 730 | | | SEC12-T14N-R10W |
| AMC 038691 | DEER NO. 4 | 580 | 731 | | | SEC12-T14N-R10W |
| AMC 038692 | DEER NO. 5 | 580 | 732 | | | SEC12-T14N-R10W |
| AMC 038693 | DEER NO. 6 | 580 | 733 | | | SEC12-T14N-R10W |
| AMC 038694 | DEER NO. 7A | 1202 | 282 | | | SEC12-T14N-R10W |
| AMC 038695 | DEER NO. 8A | 1202 | 284 | | | SEC12-T14N-R10W |

Date: 6/27/2013

Page 1

30

EXHIBIT A

County: Yavapai

State: AZ

| BLM Serial # | Claim Name | Original Recording | | Amended Recording | | Location |
|--------------|------------------------|--------------------|--------|-------------------|--------|-----------------|
| | | Recording # | Page # | Recording # | Page # | |
| AMC 038696 | DEER NO. 9 | 580 | 781 | | | SEC12-T14N-R10W |
| AMC 038708 | DEER # 21 | 669 | 962 | | | SEC12-T14N-R10W |
| AMC 038709 | DEER # 22 | 669 | 963 | | | SEC12-T14N-R10W |
| AMC 038710 | DEER # 23 | 669 | 964 | | | SEC12-T14N-R10W |
| AMC 038711 | DEER # 24 | 669 | 965 | | | SEC12-T14N-R10W |
| AMC 038712 | DEER # 25 | 669 | 966 | | | SEC12-T14N-R10W |
| AMC 038713 | DEER # 26 | 669 | 967 | | | SEC12-T14N-R10W |
| AMC 038714 | DEER # 27 | 669 | 968 | | | SEC12-T14N-R10W |
| AMC 038715 | DEER # 28 | 669 | 969 | | | SEC13-T14N-R10W |
| AMC 038716 | DEER # 29 | 669 | 970 | | | SEC13-T14N-R10W |
| AMC 038717 | DEER # 30 | 669 | 971 | | | SEC12-T14N-R10W |
| AMC 038718 | DEER # 31 | 669 | 972 | | | SEC12-T14N-R10W |
| AMC 038719 | DEER # 32 | 669 | 973 | | | SEC12-T14N-R10W |
| AMC 038720 | DEER # 33 | 669 | 974 | | | SEC12-T14N-R10W |
| AMC 038721 | DEER # 34 | 669 | 975 | | | SEC13-T14N-R10W |
| AMC 038722 | DEER # 35 | 669 | 976 | | | SEC13-T14N-R10W |
| AMC 038723 | DEER # 36 | 669 | 977 | | | SEC13-T14N-R10W |
| AMC 038724 | DEER # 37 | 669 | 978 | | | SEC13-T14N-R10W |
| AMC 038725 | DEER # 38 | 669 | 979 | | | SEC12-T14N-R10W |
| AMC 038726 | DEER # 39 | 669 | 980 | | | SEC12-T14N-R10W |
| AMC 038727 | DEER # 40 | 669 | 981 | | | SEC12-T14N-R10W |
| AMC 038728 | DEER # 41 | 669 | 982 | | | SEC12-T14N-R10W |
| AMC 038729 | DEER # 42 | 669 | 983 | | | SEC13-T14N-R10W |
| AMC 038730 | DEER # 43 | 669 | 984 | | | SEC13-T14N-R10W |
| AMC 038731 | DEER # 44 | 669 | 985 | | | SEC13-T14N-R10W |
| AMC 038732 | DEER # 45 | 669 | 986 | | | SEC13-T14N-R10W |
| AMC 038733 | DEER # 46 | 669 | 987 | | | SEC13-T14N-R10W |
| AMC 038734 | DEER # 47 | 669 | 988 | | | SEC13-T14N-R10W |
| AMC 038735 | DEER # 48 | 669 | 989 | | | SEC11-T14N-R10W |
| AMC 038736 | DEER # 49 | 669 | 990 | | | SEC11-T14N-R10W |
| AMC 038737 | DEER # 50 | 669 | 991 | | | SEC14-T14N-R10W |
| AMC 038738 | DEER # 51 | 669 | 992 | | | SEC14-T14N-R10W |
| AMC 038739 | DEER # 52 | 669 | 993 | | | SEC14-T14N-R10W |
| AMC 038740 | DEER # 53 (RELOCATION) | 695 | 390 | | | SEC13-T14N-R10W |
| AMC 038741 | DEER # 54 | 669 | 995 | | | SEC14-T14N-R10W |
| AMC 038742 | DEER # 55 | 669 | 996 | | | SEC14-T14N-R10W |
| AMC 038743 | DEER # 56 | 669 | 997 | | | SEC14-T14N-R10W |
| AMC 038744 | DEER # 57 | 669 | 998 | | | SEC14-T14N-R10W |

Date: 6/27/2013

Page 2

33

REMOVED
BLM/AZ STATE OFFICE

REMOVED
BLM/AZ STATE OFFICE

EXHIBIT A

County: Yavapai

State: AZ

| BLM Serial # | Claim Name | Original Recording | | Amended Recording | | Location |
|--------------|---------------------------|--------------------|--------|-------------------|--------|-----------------|
| | | Recording # | Page # | Recording # | Page # | |
| AMC 038745 | DEER # 58 | 669 | 999 | | | SEC14-T14N-R10W |
| AMC 038746 | DEER # 59 | 670 | 001 | | | SEC14-T14N-R10W |
| AMC 038747 | DEER # 60 (RELOCATION) | 695 | 391 | | | SEC14-T14N-R10W |
| AMC 038748 | DEER # 61 | 670 | 003 | | | SEC14-T14N-R10W |
| AMC 038749 | DEER # 62 | 670 | 004 | | | SEC14-T14N-R10W |
| AMC 038750 | DEER # 63 | 670 | 005 | | | SEC14-T14N-R10W |
| AMC 038751 | DEER # 64 | 670 | 006 | | | SEC14-T14N-R10W |
| AMC 038767 | DEER # 81 | 938 | 474 | | | SEC12-T14N-R10W |
| AMC 038768 | DEER # 82 | 938 | 475 | | | SEC12-T14N-R10W |
| AMC 038769 | DEER # 83 | 938 | 476 | | | SEC12-T14N-R10W |
| AMC 038770 | DEER # 84 | 938 | 477 | | | SEC12-T14N-R10W |
| AMC 062882 | KEYNOTE | 108 | 189 | | | SEC20-T14N-R09W |
| AMC 062883 | MOON ANCHOR | 076 | 374 | | | SEC19-T14N-R09W |
| AMC 062884 | BIRD EYE | 076 | 375 | | | SEC19-T14N-R09W |
| AMC 062885 | LONGVIEW | 050 | 191 | 071 | 025 | SEC30-T14N-R09W |
| AMC 062886 | NINO | 017 | 007 | | | SEC19-T14N-R09W |
| AMC 062887 | QUEEN EXTENSION #1 | 004 | 538 | | | SEC20-T14N-R09W |
| AMC 062888 | BRUCE #1 | 608 | 348 | | | SEC19-T14N-R09W |
| AMC 062889 | BRUCE #3 | 608 | 350 | | | SEC19-T14N-R09W |
| AMC 062890 | R & R #2 | 608 | 345 | | | SEC18-T14N-R09W |
| AMC 062891 | JOS #5 | 576 | 129 | | | SEC19-T14N-R09W |
| AMC 062892 | JOS #6 | 576 | 130 | | | SEC19-T14N-R09W |
| AMC 062893 | CYPRUS NO 1 | 005 | 483 | 025 | 589 | SEC20-T14N-R09W |
| AMC 062894 | CYPRUS NO 2 | 005 | 484 | 025 | 590 | SEC20-T14N-R09W |
| AMC 062895 | CYPRUS NO 3 | 005 | 485 | 025 | 591 | SEC20-T14N-R09W |
| AMC 062896 | CYPRUS NO. 4 | 013 | 022 | 049 | 525 | SEC20-T14N-R09W |
| AMC 062897 | CYPRUS NO. 5 | 013 | 023 | 049 | 526 | SEC17-T14N-R09W |
| AMC 062898 | CYPRUS NO 6 | 013 | 024 | 049 | 527 | SEC20-T14N-R09W |
| AMC 062899 | CYPRUS #7 | 049 | 528 | | | SEC19-T14N-R09W |
| AMC 062900 | CYPRUS #8 | 049 | 529 | | | SEC19-T14N-R09W |
| AMC 062901 | CYPRUS #9 | 049 | 530 | | | SEC19-T14N-R09W |
| AMC 062902 | CYPRUS #10 | 049 | 531 | | | SEC19-T14N-R09W |
| AMC 062903 | CYPRUS #11 | 049 | 532 | | | SEC19-T14N-R09W |
| AMC 062904 | CYPRUS #12 | 049 | 533 | | | SEC19-T14N-R09W |
| AMC 062905 | CYPRUS #13 | 049 | 534 | | | SEC19-T14N-R09W |
| AMC 062906 | CYPRUS # 14 | 071 | 024 | | | SEC20-T14N-R09W |
| AMC 062907 | CYPRUS #15 | 162 | 190 | | | SEC18-T14N-R09W |

Date: 6/27/2013

37

EXHIBIT A

County: Yavapai

State: AZ

| BLM Serial # | Claim Name | Original Recording | | Amended Recording | | Location |
|--------------|------------------------|--------------------|--------|-------------------|--------|-----------------|
| | | Recording # | Page # | Recording # | Page # | |
| AMC 062908 | L. & W. | 015 | 227 | | | SEC19-T14N-R09W |
| AMC 062909 | L. & W. NO. 3 | 015 | 230 | | | SEC19-T14N-R09W |
| AMC 062910 | L. & W. NO. 4 | 015 | 231 | | | SEC19-T14N-R09W |
| AMC 062911 | L. & W. NO. 5 | 015 | 232 | | | SEC19-T14N-R09W |
| AMC 062912 | BETA NO. 1 | 013 | 546 | | | SEC19-T14N-R09W |
| AMC 062913 | BETA NO. 2 | 013 | 547 | 025 | 588 | SEC19-T14N-R09W |
| AMC 062914 | BETA NO. 3 | 013 | 548 | | | SEC19-T14N-R09W |
| AMC 062915 | PLYMOUTH | 131 | 046 | | | SEC17-T14N-R09W |
| AMC 062916 | PLYMOUTH EXTENSION | 156 | 246 | | | SEC20-T14N-R09W |
| AMC 063176 | OCTAROON | 144 | 367 | | | SEC14-T14N-R10W |
| AMC 063177 | OCTAROON NO. 1 | 144 | 368 | | | SEC14-T14N-R10W |
| AMC 063178 | RED MT. COPPER NO 1 | 358 | 215 | | | SEC14-T14N-R10W |
| AMC 063179 | RED MT. COPPER NO 2 | 358 | 216 | | | SEC14-T14N-R10W |
| AMC 063180 | RED MT. COPPER NO 3 | 358 | 217 | | | SEC14-T14N-R10W |
| AMC 063181 | RED MT. COPPER NO 4 | 358 | 218 | | | SEC14-T14N-R10W |
| AMC 063182 | RED MT. COPPER NO 5 | 358 | 219 | | | SEC14-T14N-R10W |
| AMC 063183 | RED MT. COPPER NO 6 | 358 | 220 | | | SEC14-T14N-R10W |
| AMC 063184 | RED MT. COPPER NO 7 | 358 | 221 | | | SEC14-T14N-R10W |
| AMC 063185 | RED MT. COPPER NO 8 | 358 | 222 | | | SEC14-T14N-R10W |
| AMC 063186 | RED MT. COPPER NO 9 | 358 | 223 | | | SEC23-T14N-R10W |
| AMC 063187 | COPPER-RIDGE NO 1 | 358 | 206 | | | SEC14-T14N-R10W |
| AMC 063188 | COPPER-RIDGE NO 2 | 358 | 207 | | | SEC15-T14N-R10W |
| AMC 063189 | COPPER-RIDGE NO 3 | 358 | 208 | | | SEC15-T14N-R10W |
| AMC 063190 | COPPER RIDGE NO 4 | 358 | 209 | | | SEC14-T14N-R10W |
| AMC 063191 | COPPER RIDGE NO 5 | 358 | 210 | | | SEC15-T14N-R10W |
| AMC 063192 | COPPER RIDGE NO 6 | 358 | 211 | | | SEC22-T14N-R10W |
| AMC 063193 | COPPER RIDGE NO 7 | 358 | 212 | | | SEC22-T14N-R10W |
| AMC 063194 | COPPER RIDGE NO 8 | 358 | 213 | | | SEC22-T14N-R10W |
| AMC 063195 | COPPER RIDGE NO 9 | 358 | 214 | | | SEC22-T14N-R10W |
| AMC 063196 | ISO #1 | 563 | 346 | | | SEC14-T14N-R10W |
| AMC 063197 | ISO #2 | 563 | 347 | | | SEC15-T14N-R10W |
| AMC 063198 | ISO #3 | 563 | 348 | | | SEC15-T14N-R10W |
| AMC 063199 | ISO #4 | 563 | 349 | | | SEC15-T14N-R10W |

Date: 6/27/2013

33

EXHIBIT A

County: Yavapai

State: AZ

| BLM Serial# | Claim Name | Original Recording | | Amended Recording | | Location |
|-------------|---------------------|--------------------|--------|-------------------|--------|-----------------|
| | | Recording # | Page # | Recording # | Page # | |
| AMC 063200 | ISO #5 | 563 | 350 | | | SEC15-T14N-R10W |
| AMC 063201 | ISO #6 | 563 | 351 | | | SEC15-T14N-R10W |
| AMC 063202 | ISO #7 | 563 | 352 | | | SEC23-T14N-R10W |
| AMC 063203 | ISO #8 | 563 | 353 | | | SEC23-T14N-R10W |
| AMC 063204 | ISO #9 | 563 | 354 | | | SEC23-T14N-R10W |
| AMC 063205 | ISO #10 | 563 | 355 | | | SEC22-T14N-R10W |
| AMC 063206 | ISO #11 | 563 | 356 | | | SEC22-T14N-R10W |
| AMC 063207 | ISO #12 | 563 | 357 | | | SEC22-T14N-R10W |
| AMC 063208 | ISO #13 | 563 | 358 | | | SEC15-T14N-R10W |
| AMC 063209 | ISO #14 | 563 | 359 | | | SEC22-T14N-R10W |
| AMC 063210 | ISO #15 | 568 | 502 | | | SEC15-T14N-R10W |
| AMC 063211 | ISO #16 | 568 | 503 | | | SEC15-T14N-R10W |
| AMC 079981 | R & R #1 | 608 | 344 | | | SEC19-T14N-R09W |
| AMC 079982 | R & R #3 | 608 | 346 | | | SEC18-T14N-R09W |
| AMC 079983 | R & R #4 | 608 | 347 | | | SEC19-T14N-R09W |
| AMC 079984 | BRUCE #2 | 608 | 349 | | | SEC19-T14N-R09W |
| AMC 079985 | JOS #1 | 576 | 125 | | | SEC19-T14N-R09W |
| AMC 079986 | JOS #2 | 576 | 126 | | | SEC19-T14N-R09W |
| AMC 079987 | JOS #3 | 576 | 127 | 761 | 181 | SEC19-T14N-R09W |
| AMC 079988 | JOS #4 | 576 | 128 | | | SEC19-T14N-R09W |
| AMC 079989 | COMBINE NO. 2 | 511 | 463 | | | SEC18-T14N-R09W |
| AMC 079990 | L & W. NO. 1 | 015 | 228 | | | SEC19-T14N-R09W |
| AMC 079991 | L & W. NO. 2 | 015 | 229 | | | SEC19-T14N-R09W |
| AMC 079992 | L & W. NO. 6 | 015 | 233 | | | SEC19-T14N-R09W |
| AMC 079993 | L & W. FRACTION | 015 | 226 | 761 | 182 | SEC19-T14N-R09W |
| AMC 079994 | POSSIBILITIES NO. 1 | 015 | 225 | | | SEC19-T14N-R09W |
| AMC 159967 | BM 1 | 1441 | 332 | | | SEC26-T15N-R10W |
| AMC 159968 | BM 2 | 1441 | 334 | | | SEC26-T15N-R10W |
| AMC 305766 | BEV 1 | 2265 | 277 | | | SEC09-T14N-R09W |
| AMC 305767 | BEV 2 | 2265 | 279 | | | SEC09-T14N-R09W |
| AMC 305768 | BEV 3 | 2265 | 281 | | | SEC09-T14N-R09W |
| AMC 305769 | BEV 4 | 2265 | 283 | | | SEC09-T14N-R09W |
| AMC 305770 | BEV 5 | 2265 | 285 | | | SEC09-T14N-R09W |
| AMC 305771 | BEV 6 | 2265 | 287 | | | SEC09-T14N-R09W |
| AMC 305772 | BEV 7 | 2265 | 289 | | | SEC09-T14N-R09W |
| AMC 305773 | BEV 8 | 2265 | 291 | | | SEC09-T14N-R09W |
| AMC 305774 | BEV 9 | 2265 | 293 | | | SEC09-T14N-R09W |
| AMC 305775 | BEV 10 | 2265 | 295 | | | SEC09-T14N-R09W |

Date: 6/27/2013

Page 5

38

EXHIBIT A

County: Yavapai

State: AZ

| BLM Serial# | Claim Name | Original Recording | | Amended Recording | | Location |
|-------------|------------|--------------------|--------|-------------------|--------|-----------------|
| | | Recording # | Page # | Recording # | Page # | |
| AMC 305776 | BEV 11 | 2265 | 297 | | | SEC09-T14N-R09W |
| AMC 305777 | BEV 12 | 2265 | 299 | | | SEC09-T14N-R09W |
| AMC 305778 | BEV 13 | 2265 | 301 | | | SEC09-T14N-R09W |
| AMC 305779 | BEV 14 | 2265 | 303 | | | SEC09-T14N-R09W |
| AMC 305780 | BEV 15 | 2265 | 305 | | | SEC09-T14N-R09W |
| AMC 305781 | BEV 16 | 2265 | 307 | | | SEC09-T14N-R09W |
| AMC 305782 | BEV 17 | 2265 | 309 | | | SEC09-T14N-R09W |
| AMC 305783 | BEV 18 | 2265 | 311 | | | SEC09-T14N-R09W |
| AMC 305784 | BEV 19 | 2265 | 313 | | | SEC09-T14N-R09W |
| AMC 305785 | BEV 20 | 2265 | 315 | | | SEC09-T14N-R09W |
| AMC 305786 | BEV 21 | 2265 | 317 | | | SEC09-T14N-R09W |
| AMC 305787 | BEV 22 | 2265 | 319 | | | SEC09-T14N-R09W |
| AMC 305788 | BEV 23 | 2265 | 321 | | | SEC09-T14N-R09W |
| AMC 305789 | BEV 24 | 2265 | 323 | | | SEC09-T14N-R09W |
| AMC 305790 | BEV 25 | 2265 | 325 | | | SEC09-T14N-R09W |
| AMC 305791 | BEV 26 | 2265 | 327 | | | SEC09-T14N-R09W |
| AMC 305792 | BEV 27 | 2265 | 329 | | | SEC09-T14N-R09W |
| AMC 305793 | BEV 28 | 2265 | 331 | | | SEC09-T14N-R09W |
| AMC 305794 | BEV 29 | 2265 | 333 | | | SEC09-T14N-R09W |
| AMC 305795 | BEV 30 | 2265 | 335 | | | SEC09-T14N-R09W |
| AMC 305796 | BEV 31 | 2265 | 337 | | | SEC09-T14N-R09W |
| AMC 305797 | BEV 32 | 2265 | 339 | | | SEC09-T14N-R09W |
| AMC 305798 | BEV 33 | 2265 | 341 | | | SEC09-T14N-R09W |
| AMC 305799 | BEV 34 | 2265 | 343 | | | SEC09-T14N-R09W |
| AMC 305800 | BEV 35 | 2265 | 345 | | | SEC09-T14N-R09W |
| AMC 305801 | BEV 36 | 2265 | 347 | | | SEC09-T14N-R09W |
| AMC 305802 | BEV 37 | 2265 | 349 | | | SEC09-T14N-R09W |
| AMC 305803 | BEV 38 | 2265 | 351 | | | SEC09-T14N-R09W |
| AMC 305804 | BEV 39 | 2265 | 353 | | | SEC09-T14N-R09W |
| AMC 305805 | BEV 40 | 2265 | 355 | | | SEC09-T14N-R09W |
| AMC 305806 | BEV 41 | 2265 | 357 | | | SEC09-T14N-R09W |
| AMC 305807 | BEV 42 | 2265 | 359 | | | SEC09-T14N-R09W |
| AMC 305808 | BEV 43 | 2265 | 361 | | | SEC09-T14N-R09W |
| AMC 305809 | BEV 44 | 2265 | 363 | | | SEC09-T14N-R09W |
| AMC 305810 | BEV 45 | 2265 | 365 | | | SEC09-T14N-R09W |
| AMC 305811 | BEV 46 | 2265 | 367 | | | SEC09-T14N-R09W |
| AMC 305812 | BEV 47 | 2265 | 369 | | | SEC09-T14N-R09W |
| AMC 305813 | BEV 48 | 2265 | 371 | | | SEC09-T14N-R09W |

Date: 6/27/2013

Page 6

38

BLM AZ STATE OFFICE

EXHIBIT A

County: Yavapai

State: AZ

| BLM Serial # | Claim Name | Original Recording | | Amended Recording | | Location |
|--------------|------------|--------------------|--------|-------------------|--------|-----------------|
| | | Recording # | Page # | Recording # | Page # | |
| AMC 305814 | BEV 49 | 2265 | 373 | | | SEC09-T14N-R09W |
| AMC 305815 | BEV 50 | 2265 | 375 | | | SEC09-T14N-R09W |
| AMC 305816 | BEV 51 | 2265 | 377 | | | SEC09-T14N-R09W |
| AMC 305817 | BEV 52 | 2265 | 379 | | | SEC09-T14N-R09W |
| AMC 305818 | BEV 53 | 2265 | 381 | | | SEC09-T14N-R09W |
| AMC 305819 | BEV 54 | 2265 | 383 | | | SEC09-T14N-R09W |
| AMC 308466 | FSM #1 | 2297 | 161 | | | SEC20-T14N-R09W |
| AMC 308467 | FSM #2 | 2297 | 163 | | | SEC20-T14N-R09W |
| AMC 308468 | FSM #3 | 2297 | 165 | | | SEC20-T14N-R09W |
| AMC 308469 | FSM #4 | 2297 | 167 | | | SEC20-T14N-R09W |
| AMC 308470 | FSM #5 | 2297 | 169 | | | SEC20-T14N-R09W |
| AMC 308471 | FSM #6 | 2297 | 171 | | | SEC20-T14N-R09W |
| AMC 308472 | FSM #7 | 2297 | 173 | | | SEC20-T14N-R09W |
| AMC 308473 | JWH #1 | 2297 | 105 | | | SEC07-T14N-R09W |
| AMC 308474 | JWH #2 | 2297 | 107 | | | SEC07-T14N-R09W |
| AMC 308475 | JWH #3 | 2297 | 109 | | | SEC07-T14N-R09W |
| AMC 308476 | JWH #4 | 2297 | 111 | | | SEC07-T14N-R09W |
| AMC 308477 | JWH #5 | 2297 | 113 | | | SEC07-T14N-R09W |
| AMC 308478 | JWH #6 | 2297 | 115 | | | SEC07-T14N-R09W |
| AMC 308479 | JWH #7 | 2297 | 117 | | | SEC07-T14N-R09W |
| AMC 308480 | JWH #8 | 2297 | 119 | | | SEC07-T14N-R09W |
| AMC 308481 | JWH #9 | 2297 | 121 | | | SEC07-T14N-R09W |
| AMC 308482 | JWH #10 | 2297 | 123 | | | SEC07-T14N-R09W |
| AMC 308483 | JWH #11 | 2297 | 125 | | | SEC07-T14N-R09W |
| AMC 308484 | JWH #12 | 2297 | 127 | | | SEC07-T14N-R09W |
| AMC 308485 | JWH #13 | 2297 | 129 | | | SEC07-T14N-R09W |
| AMC 308486 | JWH #14 | 2297 | 131 | | | SEC07-T14N-R09W |
| AMC 308487 | JWH #15 | 2297 | 133 | | | SEC07-T14N-R09W |
| AMC 308488 | JWH #16 | 2297 | 135 | | | SEC07-T14N-R09W |
| AMC 308489 | JWH #17 | 2297 | 137 | | | SEC07-T14N-R09W |
| AMC 308490 | JWH #18 | 2297 | 139 | | | SEC07-T14N-R09W |
| AMC 308491 | JWH #19 | 2297 | 141 | | | SEC07-T14N-R09W |
| AMC 308492 | JWH #20 | 2297 | 143 | | | SEC07-T14N-R09W |
| AMC 308493 | JWH #21 | 2297 | 145 | | | SEC18-T14N-R09W |
| AMC 308494 | JWH #22 | 2297 | 147 | | | SEC18-T14N-R09W |
| AMC 308495 | JWH #23 | 2297 | 149 | | | SEC18-T14N-R09W |
| AMC 308496 | JWH #24 | 2297 | 151 | | | SEC18-T14N-R09W |
| AMC 308497 | JWH #25 | 2297 | 153 | | | SEC18-T14N-R09W |

Date: 6/27/2013

Page 7

30

EXHIBIT A

County: Yavapai

State: AZ

| BLM Serial # | Claim Name | Original Recording | | Amended Recording | | Location |
|--------------|------------|--------------------|--------|-------------------|--------|-----------------|
| | | Recording # | Page # | Recording # | Page # | |
| AMC 308498 | JWH #26 | 2297 | 155 | | | SEC18-T14N-R09W |
| AMC 308499 | JWH #27 | 2297 | 157 | | | SEC18-T14N-R09W |
| AMC 308500 | JWH #28 | 2297 | 159 | | | SEC18-T14N-R09W |
| AMC 308501 | JWH #29 | 2298 | 320 | | | SEC13-T14N-R10W |
| AMC 308502 | JWH #30 | 2298 | 322 | | | SEC13-T14N-R10W |
| AMC 308503 | JWH #31 | 2298 | 324 | | | SEC18-T14N-R09W |
| AMC 308504 | JWH #32 | 2298 | 326 | | | SEC18-T14N-R09W |
| AMC 308505 | JWH #33 | 2298 | 328 | | | SEC18-T14N-R09W |
| AMC 308506 | JWH #34 | 2298 | 330 | | | SEC18-T14N-R09W |
| AMC 308507 | JWH #35 | 2298 | 332 | | | SEC18-T14N-R09W |
| AMC 308508 | JWH #36 | 2298 | 334 | | | SEC18-T14N-R09W |
| AMC 308509 | JWH #37 | 2298 | 336 | | | SEC18-T14N-R09W |
| AMC 308510 | JWH #38 | 2298 | 338 | | | SEC13-T14N-R10W |
| AMC 308511 | JWH #39 | 2298 | 340 | | | SEC13-T14N-R10W |
| AMC 308512 | JWH #40 | 2298 | 342 | | | SEC13-T14N-R10W |
| AMC 308513 | JWH #41 | 2298 | 344 | | | SEC18-T14N-R09W |
| AMC 308514 | JWH #42 | 2298 | 346 | | | SEC18-T14N-R09W |
| AMC 308515 | JWH #43 | 2298 | 348 | | | SEC18-T14N-R09W |
| AMC 308516 | JWH #44 | 2298 | 350 | | | SEC18-T14N-R09W |
| AMC 308517 | JWH #45 | 2298 | 352 | | | SEC18-T14N-R09W |
| AMC 308518 | JWH #46 | 2298 | 354 | | | SEC18-T14N-R09W |
| AMC 308519 | JWH #47 | 2298 | 356 | | | SEC18-T14N-R09W |
| AMC 308520 | JWH #48 | 2298 | 358 | | | SEC18-T14N-R09W |
| AMC 308521 | JWH #49 | 2298 | 360 | | | SEC13-T14N-R10W |
| AMC 308522 | JWH #50 | 2298 | 362 | | | SEC13-T14N-R10W |
| AMC 308523 | JWH #51 | 2298 | 364 | | | SEC18-T14N-R09W |
| AMC 308524 | JWH #52 | 2298 | 366 | | | SEC18-T14N-R09W |
| AMC 308525 | JWH #53 | 2298 | 368 | | | SEC18-T14N-R09W |
| AMC 308526 | JWH #54 | 2298 | 370 | | | SEC18-T14N-R09W |
| AMC 308527 | JWH #55 | 2298 | 372 | | | SEC18-T14N-R09W |
| AMC 308528 | JWH #56 | 2298 | 374 | | | SEC18-T14N-R09W |
| AMC 308529 | JWH #57 | 2298 | 376 | | | SEC18-T14N-R09W |
| AMC 308530 | JWH #58 | 2298 | 378 | | | SEC18-T14N-R09W |
| AMC 308531 | JWH #59 | 2298 | 380 | | | SEC18-T14N-R09W |
| AMC 308532 | JWH #60 | 2298 | 382 | | | SEC19-T14N-R09W |
| AMC 308533 | JWH #61 | 2298 | 384 | | | SEC19-T14N-R09W |
| AMC 308534 | JWH #62 | 2298 | 386 | | | SEC19-T14N-R09W |
| AMC 308535 | JWH #63 | 2298 | 388 | | | SEC19-T14N-R09W |

Date: 6/27/2013

Page 8

30

EXHIBIT A

County: Yavapai

State: AZ

| BLM Serial# | Claim Name | Original Recording | | Amended Recording | | Location |
|-------------|------------|--------------------|--------|-------------------|--------|-----------------|
| | | Recording # | Page # | Recording # | Page # | |
| AMC 308536 | JWH #64 | 2298 | 390 | | | SEC19-T14N-R09W |
| AMC 308537 | JWH #65 | 2298 | 392 | | | SEC19-T14N-R09W |
| AMC 308538 | JWH #66 | 2298 | 394 | | | SEC19-T14N-R09W |
| AMC 308539 | JWH #67 | 2298 | 396 | | | SEC19-T14N-R09W |
| AMC 308540 | JWH #68 | 2298 | 398 | | | SEC19-T14N-R09W |
| AMC 308541 | JWH #69 | 2298 | 400 | | | SEC24-T14N-R10W |
| AMC 308542 | JWH #70 | 2298 | 402 | | | SEC24-T14N-R10W |
| AMC 308543 | JWH #71 | 2298 | 404 | | | SEC24-T14N-R10W |
| AMC 308544 | JWH #72 | 2298 | 406 | | | SEC24-T14N-R10W |
| AMC 308545 | JWH #73 | 2298 | 408 | | | SEC24-T14N-R10W |
| AMC 308546 | JWH #74 | 2298 | 410 | | | SEC24-T14N-R10W |
| AMC 308547 | JWH #75 | 2298 | 412 | | | SEC24-T14N-R10W |
| AMC 308548 | JWH #76 | 2298 | 414 | | | SEC24-T14N-R10W |
| AMC 308549 | JWH #77 | 2298 | 416 | | | SEC24-T14N-R10W |
| AMC 317120 | LAW 1 | 2407 | 887 | | | SEC28-T15N-R10W |
| AMC 317121 | LAW 2 | 2407 | 889 | | | SEC28-T15N-R10W |
| AMC 317122 | LAW 3 | 2407 | 891 | | | SEC28-T15N-R10W |
| AMC 317123 | LAW 4 | 2407 | 893 | | | SEC28-T15N-R10W |
| AMC 317124 | LAW 5 | 2407 | 895 | | | SEC28-T15N-R10W |
| AMC 317125 | LAW 6 | 2407 | 897 | | | SEC33-T15N-R10W |
| AMC 317126 | LAW 7 | 2407 | 899 | | | SEC33-T15N-R10W |
| AMC 317127 | LAW 8 | 2407 | 901 | | | SEC33-T15N-R10W |
| AMC 317128 | LAW 9 | 2407 | 903 | | | SEC33-T15N-R10W |
| AMC 317129 | LAW 10 | 2407 | 905 | | | SEC33-T15N-R10W |
| AMC 317130 | LAW 11 | 2407 | 907 | | | SEC33-T15N-R10W |
| AMC 317131 | LAW 12 | 2407 | 909 | | | SEC33-T15N-R10W |
| AMC 317132 | LAW 13 | 2407 | 911 | | | SEC28-T15N-R10W |
| AMC 317133 | LAW 14 | 2407 | 913 | | | SEC28-T15N-R10W |
| AMC 317134 | LAW 15 | 2407 | 915 | | | SEC28-T15N-R10W |
| AMC 317135 | LAW 16 | 2407 | 917 | | | SEC28-T15N-R10W |
| AMC 317136 | LAW 17 | 2407 | 919 | | | SEC33-T15N-R10W |
| AMC 317137 | LAW 18 | 2407 | 921 | | | SEC33-T15N-R10W |
| AMC 317138 | LAW 19 | 2407 | 923 | | | SEC33-T15N-R10W |
| AMC 317139 | LAW 20 | 2407 | 925 | | | SEC33-T15N-R10W |
| AMC 317140 | LAW 21 | 2407 | 927 | | | SEC33-T15N-R10W |
| AMC 317141 | LAW 22 | 2407 | 929 | | | SEC33-T15N-R10W |
| AMC 317142 | LAW 23 | 2407 | 931 | | | SEC33-T15N-R10W |
| AMC 317143 | LAW 24 | 2407 | 933 | | | SEC33-T15N-R10W |

Date: 6/27/2013

Page 9

38

EXHIBIT A

County: Yavapai

State: AZ

| BLM Serial# | Claim Name | Original Recording | | Amended Recording | | Location |
|-------------|------------|--------------------|--------|-------------------|--------|-----------------|
| | | Recording # | Page # | Recording # | Page # | |
| AMC 317144 | LAW 25 | 2407 | 934 | | | SEC28-T15N-R10W |
| AMC 317145 | LAW 26 | 2407 | 936 | | | SEC28-T15N-R10W |
| AMC 317146 | LAW 27 | 2407 | 938 | | | SEC28-T15N-R10W |
| AMC 317147 | LAW 28 | 2407 | 940 | | | SEC28-T15N-R10W |
| AMC 317148 | LAW 29 | 2407 | 942 | | | SEC28-T15N-R10W |
| AMC 317149 | LAW 30 | 2407 | 943 | | | SEC28-T15N-R10W |
| AMC 317150 | LAW 31 | 2407 | 945 | | | SEC28-T15N-R10W |
| AMC 317151 | LAW 32 | 2407 | 947 | | | SEC28-T15N-R10W |
| AMC 317152 | LAW 33 | 2407 | 949 | | | SEC33-T15N-R10W |
| AMC 317153 | LAW 34 | 2407 | 951 | | | SEC33-T15N-R10W |
| AMC 317154 | LAW 35 | 2407 | 953 | | | SEC33-T15N-R10W |
| AMC 317155 | LAW 36 | 2407 | 955 | | | SEC33-T15N-R10W |
| AMC 317156 | LAW 37 | 2407 | 957 | | | SEC33-T15N-R10W |
| AMC 317157 | LAW 38 | 2407 | 959 | | | SEC33-T15N-R10W |
| AMC 317158 | LAW 39 | 2407 | 961 | | | SEC33-T15N-R10W |
| AMC 317159 | LAW 40 | 2407 | 963 | | | SEC33-T15N-R10W |
| AMC 317160 | LAW 41 | 2407 | 965 | | | SEC28-T15N-R10W |
| AMC 317161 | LAW 42 | 2407 | 967 | | | SEC28-T15N-R10W |
| AMC 317162 | LAW 43 | 2407 | 969 | | | SEC28-T15N-R10W |
| AMC 317163 | LAW 44 | 2407 | 971 | | | SEC28-T15N-R10W |
| AMC 317164 | LAW 45 | 2407 | 973 | | | SEC28-T15N-R10W |
| AMC 317165 | LAW 46 | 2407 | 975 | | | SEC28-T15N-R10W |
| AMC 317166 | LAW 47 | 2407 | 977 | | | SEC28-T15N-R10W |
| AMC 317167 | LAW 48 | 2407 | 979 | | | SEC28-T15N-R10W |
| AMC 317168 | LAW 49 | 2407 | 981 | | | SEC33-T15N-R10W |
| AMC 317169 | LAW 50 | 2407 | 983 | | | SEC33-T15N-R10W |
| AMC 317170 | LAW 51 | 2407 | 985 | | | SEC33-T15N-R10W |
| AMC 317171 | LAW 52 | 2407 | 987 | | | SEC33-T15N-R10W |
| AMC 317172 | LAW 53 | 2407 | 989 | | | SEC33-T15N-R10W |
| AMC 317173 | LAW 54 | 2407 | 991 | | | SEC33-T15N-R10W |
| AMC 317174 | LAW 55 | 2407 | 993 | | | SEC33-T15N-R10W |
| AMC 317175 | LAW 56 | 2407 | 995 | | | SEC33-T15N-R10W |
| AMC 317176 | LAW 57 | 2407 | 997 | | | SEC28-T15N-R10W |
| AMC 317177 | LAW 58 | 2407 | 999 | | | SEC28-T15N-R10W |
| AMC 317178 | LAW 59 | 2408 | 1 | | | SEC28-T15N-R10W |
| AMC 317179 | LAW 60 | 2408 | 3 | | | SEC28-T15N-R10W |
| AMC 317180 | LAW 61 | 2408 | 5 | | | SEC28-T15N-R10W |
| AMC 317181 | LAW 62 | 2408 | 7 | | | SEC28-T15N-R10W |

Date: 6/27/2013

Page 10

38

EXHIBIT A

County: Yavapai

State: AZ

| BLM Serial # | Claim Name | Original Recording | | Amended Recording | | Location |
|--------------|------------|--------------------|--------|-------------------|--------|-----------------|
| | | Recording # | Page # | Recording # | Page # | |
| AMC 317182 | LAW 63 | 2408 | 9 | | | SEC28-T15N-R10W |
| AMC 317183 | LAW 64 | 2408 | 11 | | | SEC28-T15N-R10W |
| AMC 317184 | LAW 65 | 2408 | 13 | | | SEC33-T15N-R10W |
| AMC 317185 | LAW 66 | 2408 | 15 | | | SEC33-T15N-R10W |
| AMC 317186 | LAW 67 | 2408 | 17 | | | SEC33-T15N-R10W |
| AMC 317187 | LAW 68 | 2408 | 19 | | | SEC33-T15N-R10W |
| AMC 317188 | LAW 69 | 2408 | 21 | | | SEC33-T15N-R10W |
| AMC 317189 | LAW 70 | 2408 | 23 | | | SEC33-T15N-R10W |
| AMC 317190 | LAW 71 | 2408 | 25 | | | SEC33-T15N-R10W |
| AMC 317191 | LAW 72 | 2408 | 27 | | | SEC33-T15N-R10W |
| AMC 317192 | LAW 73 | 2408 | 29 | | | SEC28-T15N-R10W |
| AMC 317193 | LAW 74 | 2408 | 31 | | | SEC28-T15N-R10W |
| AMC 317194 | LAW 75 | 2408 | 33 | | | SEC28-T15N-R10W |
| AMC 317195 | LAW 76 | 2408 | 35 | | | SEC28-T15N-R10W |
| AMC 317196 | LAW 77 | 2408 | 37 | | | SEC28-T15N-R10W |
| AMC 317197 | LAW 78 | 2408 | 39 | | | SEC28-T15N-R10W |
| AMC 317198 | LAW 79 | 2408 | 41 | | | SEC28-T15N-R10W |
| AMC 317199 | LAW 80 | 2408 | 43 | | | SEC28-T15N-R10W |
| AMC 317200 | LAW 81 | 2408 | 45 | | | SEC33-T15N-R10W |
| AMC 317201 | LAW 82 | 2408 | 47 | | | SEC33-T15N-R10W |
| AMC 317202 | LAW 83 | 2408 | 49 | | | SEC33-T15N-R10W |
| AMC 317203 | LAW 84 | 2408 | 51 | | | SEC33-T15N-R10W |
| AMC 317204 | LAW 85 | 2408 | 53 | | | SEC33-T15N-R10W |
| AMC 317205 | LAW 86 | 2408 | 55 | | | SEC33-T15N-R10W |
| AMC 317206 | LAW 87 | 2408 | 57 | | | SEC33-T15N-R10W |
| AMC 317207 | LAW 88 | 2408 | 59 | | | SEC33-T15N-R10W |
| AMC 317208 | LAW 89 | 2408 | 61 | | | SEC28-T15N-R10W |
| AMC 317209 | LAW 90 | 2408 | 63 | | | SEC28-T15N-R10W |
| AMC 317210 | LAW 91 | 2408 | 65 | | | SEC28-T15N-R10W |
| AMC 317211 | LAW 92 | 2408 | 67 | | | SEC28-T15N-R10W |
| AMC 317212 | LAW 93 | 2408 | 69 | | | SEC28-T15N-R10W |
| AMC 317213 | LAW 94 | 2408 | 71 | | | SEC28-T15N-R10W |
| AMC 317214 | LAW 95 | 2408 | 73 | | | SEC28-T15N-R10W |
| AMC 317215 | LAW 96 | 2408 | 75 | | | SEC28-T15N-R10W |
| AMC 317216 | LAW 97 | 2408 | 77 | | | SEC33-T15N-R10W |
| AMC 317217 | LAW 98 | 2408 | 79 | | | SEC33-T15N-R10W |
| AMC 317218 | LAW 99 | 2408 | 81 | | | SEC33-T15N-R10W |
| AMC 317219 | LAW 100 | 2408 | 83 | | | SEC33-T15N-R10W |

Date: 6/27/2013

Page 11

38

EXHIBIT A

County: Yavapai

State: AZ

| BLM Serial # | Claim Name | Original Recording | | Amended Recording | | Location |
|--------------|------------|--------------------|--------|-------------------|--------|-----------------|
| | | Recording # | Page # | Recording # | Page # | |
| AMC 317220 | LAW 101 | 2408 | 85 | | | SEC33-T15N-R10W |
| AMC 317221 | LAW 102 | 2408 | 87 | | | SEC33-T15N-R10W |
| AMC 317222 | LAW 103 | 2408 | 89 | | | SEC33-T15N-R10W |
| AMC 317223 | LAW 104 | 2408 | 91 | | | SEC33-T15N-R10W |
| AMC 317224 | LAW 105 | 2408 | 93 | | | SEC28-T15N-R10W |
| AMC 317225 | LAW 106 | 2408 | 95 | | | SEC28-T15N-R10W |
| AMC 317226 | LAW 107 | 2408 | 97 | | | SEC28-T15N-R10W |
| AMC 317227 | LAW 108 | 2408 | 99 | | | SEC28-T15N-R10W |
| AMC 317228 | LAW 109 | 2408 | 101 | | | SEC28-T15N-R10W |
| AMC 317229 | LAW 110 | 2408 | 103 | | | SEC28-T15N-R10W |
| AMC 317230 | LAW 111 | 2408 | 105 | | | SEC28-T15N-R10W |
| AMC 317231 | LAW 112 | 2408 | 107 | | | SEC28-T15N-R10W |
| AMC 317232 | LAW 113 | 2408 | 109 | | | SEC33-T15N-R10W |
| AMC 317233 | LAW 114 | 2408 | 111 | | | SEC33-T15N-R10W |
| AMC 317234 | LAW 115 | 2408 | 113 | | | SEC33-T15N-R10W |
| AMC 317235 | LAW 116 | 2408 | 115 | | | SEC33-T15N-R10W |
| AMC 317236 | LAW 117 | 2408 | 117 | | | SEC33-T15N-R10W |
| AMC 317237 | LAW 118 | 2408 | 119 | | | SEC33-T15N-R10W |
| AMC 317238 | LAW 119 | 2408 | 121 | | | SEC33-T15N-R10W |
| AMC 317239 | LAW 120 | 2408 | 123 | | | SEC33-T15N-R10W |
| AMC 317240 | LAW 121 | 2408 | 125 | | | SEC27-T15N-R10W |
| AMC 317241 | LAW 122 | 2408 | 127 | | | SEC27-T15N-R10W |
| AMC 317242 | LAW 123 | 2408 | 129 | | | SEC27-T15N-R10W |
| AMC 317243 | LAW 124 | 2408 | 131 | | | SEC27-T15N-R10W |
| AMC 317244 | LAW 125 | 2408 | 133 | | | SEC27-T15N-R10W |
| AMC 317245 | LAW 126 | 2408 | 135 | | | SEC27-T15N-R10W |
| AMC 317246 | LAW 127 | 2408 | 137 | | | SEC27-T15N-R10W |
| AMC 317247 | LAW 128 | 2408 | 139 | | | SEC27-T15N-R10W |
| AMC 317248 | LAW 129 | 2408 | 141 | | | SEC34-T15N-R10W |
| AMC 317249 | LAW 130 | 2408 | 143 | | | SEC34-T15N-R10W |
| AMC 317250 | LAW 131 | 2408 | 145 | | | SEC34-T15N-R10W |
| AMC 317251 | LAW 132 | 2408 | 147 | | | SEC34-T15N-R10W |
| AMC 317252 | LAW 133 | 2408 | 149 | | | SEC34-T15N-R10W |
| AMC 317253 | LAW 134 | 2408 | 151 | | | SEC34-T15N-R10W |
| AMC 317254 | LAW 135 | 2408 | 153 | | | SEC34-T15N-R10W |
| AMC 317255 | LAW 136 | 2408 | 155 | | | SEC34-T15N-R10W |
| AMC 317256 | LAW 137 | 2408 | 157 | | | SEC34-T15N-R10W |
| AMC 317257 | LAW 138 | 2408 | 159 | | | SEC34-T15N-R10W |

Date: 6/27/2013

Page 12

38

EXHIBIT A

County: Yavapai

State: AZ

| BLM Serial # | Claim Name | Original Recording | | Amended Recording | | Location |
|--------------|------------|--------------------|--------|-------------------|--------|-----------------|
| | | Recording # | Page # | Recording # | Page # | |
| AMC 317258 | LAW 139 | 2408 | 161 | | | SEC34-T15N-R10W |
| AMC 317259 | LAW 140 | 2408 | 163 | | | SEC34-T15N-R10W |
| AMC 317260 | LAW 141 | 2408 | 165 | | | SEC34-T15N-R10W |
| AMC 317261 | LAW 142 | 2408 | 167 | | | SEC34-T15N-R10W |
| AMC 317262 | LAW 143 | 2408 | 169 | | | SEC34-T15N-R10W |
| AMC 317263 | LAW 144 | 2408 | 171 | | | SEC34-T15N-R10W |
| AMC 317268 | LAW 149 | 2408 | 181 | | | SEC34-T15N-R10W |
| AMC 317269 | LAW 150 | 2408 | 183 | | | SEC34-T15N-R10W |
| AMC 317270 | LAW 151 | 2408 | 185 | | | SEC34-T15N-R10W |
| AMC 317271 | LAW 152 | 2408 | 187 | | | SEC34-T15N-R10W |
| AMC 317276 | LAW 157 | 2408 | 197 | | | SEC34-T15N-R10W |
| AMC 317277 | LAW 158 | 2408 | 199 | | | SEC34-T15N-R10W |
| AMC 317278 | LAW 159 | 2408 | 201 | | | SEC34-T15N-R10W |
| AMC 317279 | LAW 160 | 2408 | 203 | | | SEC34-T15N-R10W |
| AMC 317284 | LAW 165 | 2408 | 213 | | | SEC35-T15N-R10W |
| AMC 317285 | LAW 166 | 2408 | 215 | | | SEC35-T15N-R10W |
| AMC 317286 | LAW 167 | 2408 | 217 | | | SEC35-T15N-R10W |
| AMC 317287 | LAW 168 | 2408 | 219 | | | SEC35-T15N-R10W |
| AMC 317292 | LAW 173 | 2408 | 229 | | | SEC35-T15N-R10W |
| AMC 317293 | LAW 174 | 2408 | 231 | | | SEC35-T15N-R10W |
| AMC 317294 | LAW 175 | 2408 | 233 | | | SEC35-T15N-R10W |
| AMC 317295 | LAW 176 | 2408 | 235 | | | SEC35-T15N-R10W |
| AMC 317296 | LAW 177 | 2408 | 237 | | | SEC35-T15N-R10W |
| AMC 317297 | LAW 178 | 2408 | 239 | | | SEC35-T15N-R10W |
| AMC 317298 | LAW 179 | 2408 | 241 | | | SEC35-T15N-R10W |
| AMC 317299 | LAW 180 | 2408 | 243 | | | SEC35-T15N-R10W |
| AMC 317300 | LAW 181 | 2408 | 245 | | | SEC35-T15N-R10W |
| AMC 317301 | LAW 182 | 2408 | 247 | | | SEC35-T15N-R10W |
| AMC 317302 | LAW 183 | 2408 | 249 | | | SEC35-T15N-R10W |
| AMC 317303 | LAW 184 | 2408 | 251 | | | SEC35-T15N-R10W |
| AMC 317304 | LAW 185 | 2408 | 253 | | | SEC35-T15N-R10W |
| AMC 317305 | LAW 186 | 2408 | 255 | | | SEC35-T15N-R10W |
| AMC 317306 | LAW 187 | 2408 | 257 | | | SEC35-T15N-R10W |
| AMC 317307 | LAW 188 | 2408 | 259 | | | SEC35-T15N-R10W |
| AMC 317308 | LAW 189 | 2408 | 261 | | | SEC35-T15N-R10W |
| AMC 317309 | LAW 190 | 2408 | 263 | | | SEC35-T15N-R10W |
| AMC 317310 | LAW 191 | 2408 | 265 | | | SEC35-T15N-R10W |
| AMC 317311 | LAW 192 | 2408 | 267 | | | SEC35-T15N-R10W |

Date: 6/27/2013

30

EXHIBIT A

County: Yavapai

State: AZ

| BLM Serial # | Claim Name | Original Recording | | Amended Recording | | Location |
|--------------|------------|--------------------|--------|-------------------|--------|-----------------|
| | | Recording # | Page # | Recording # | Page # | |
| AMC 317312 | LAW 193 | 2408 | 269 | | | SEC26-T15N-R10W |
| AMC 317313 | LAW 194 | 2408 | 271 | | | SEC26-T15N-R10W |
| AMC 317314 | LAW 195 | 2408 | 273 | | | SEC26-T15N-R10W |
| AMC 317315 | LAW 196 | 2408 | 275 | | | SEC26-T15N-R10W |
| AMC 317316 | LAW 197 | 2408 | 277 | | | SEC35-T15N-R10W |
| AMC 317317 | LAW 198 | 2408 | 279 | | | SEC35-T15N-R10W |
| AMC 317318 | LAW 199 | 2408 | 281 | | | SEC35-T15N-R10W |
| AMC 317319 | LAW 200 | 2408 | 283 | | | SEC35-T15N-R10W |
| AMC 317320 | LAW 201 | 2408 | 285 | | | SEC35-T15N-R10W |
| AMC 317321 | LAW 202 | 2408 | 287 | | | SEC35-T15N-R10W |
| AMC 317322 | LAW 203 | 2408 | 289 | | | SEC35-T15N-R10W |
| AMC 317323 | LAW 204 | 2408 | 291 | | | SEC35-T15N-R10W |
| AMC 317324 | LAW 205 | 2408 | 293 | | | SEC26-T15N-R10W |
| AMC 317325 | LAW 206 | 2408 | 295 | | | SEC26-T15N-R10W |
| AMC 317326 | LAW 207 | 2408 | 297 | | | SEC26-T15N-R10W |
| AMC 317327 | LAW 208 | 2408 | 299 | | | SEC35-T15N-R10W |
| AMC 317328 | LAW 209 | 2408 | 301 | | | SEC35-T15N-R10W |
| AMC 317329 | LAW 210 | 2408 | 303 | | | SEC35-T15N-R10W |
| AMC 317330 | LAW 211 | 2408 | 305 | | | SEC35-T15N-R10W |
| AMC 317331 | LAW 212 | 2408 | 307 | | | SEC35-T15N-R10W |
| AMC 317332 | LAW 213 | 2408 | 309 | | | SEC35-T15N-R10W |
| AMC 317333 | LAW 214 | 2408 | 311 | | | SEC35-T15N-R10W |
| AMC 317334 | LAW 215 | 2408 | 313 | | | SEC35-T15N-R10W |
| AMC 317335 | LAW 216 | 2408 | 315 | | | SEC26-T15N-R10W |
| AMC 317336 | LAW 217 | 2408 | 317 | | | SEC26-T15N-R10W |
| AMC 317337 | LAW 218 | 2408 | 319 | | | SEC26-T15N-R10W |
| AMC 317338 | LAW 219 | 2408 | 321 | | | SEC26-T15N-R10W |
| AMC 317339 | LAW 220 | 2408 | 323 | | | SEC35-T15N-R10W |
| AMC 317340 | LAW 221 | 2408 | 325 | | | SEC35-T15N-R10W |
| AMC 317341 | LAW 222 | 2408 | 327 | | | SEC35-T15N-R10W |
| AMC 317342 | LAW 223 | 2408 | 329 | | | SEC35-T15N-R10W |
| AMC 317343 | LAW 224 | 2408 | 331 | | | SEC35-T15N-R10W |
| AMC 317344 | LAW 225 | 2408 | 333 | | | SEC35-T15N-R10W |
| AMC 317345 | LAW 226 | 2408 | 335 | | | SEC35-T15N-R10W |
| AMC 317346 | LAW 227 | 2408 | 337 | | | SEC35-T15N-R10W |
| AMC 317347 | LAW 228 | 2408 | 339 | | | SEC26-T15N-R10W |
| AMC 317348 | LAW 229 | 2408 | 341 | | | SEC26-T15N-R10W |
| AMC 317349 | LAW 230 | 2408 | 343 | | | SEC26-T15N-R10W |

Date: 6/27/2013

38

EXHIBIT A

County: Yavapai

State: AZ

| BLM Serial # | Claim Name | Original Recording | | Amended Recording | | Location |
|--------------|------------|--------------------|--------|-------------------|--------|-----------------|
| | | Recording # | Page # | Recording # | Page # | |
| AMC 317350 | LAW 231 | 2408 | 345 | | | SEC26-T15N-R10W |
| AMC 317351 | LAW 232 | 2408 | 347 | | | SEC26-T15N-R10W |
| AMC 317352 | LAW 233 | 2408 | 349 | | | SEC35-T15N-R10W |
| AMC 317353 | LAW 234 | 2408 | 351 | | | SEC35-T15N-R10W |
| AMC 317354 | LAW 235 | 2408 | 353 | | | SEC35-T15N-R10W |
| AMC 317355 | LAW 236 | 2408 | 355 | | | SEC35-T15N-R10W |
| AMC 317356 | LAW 237 | 2408 | 357 | | | SEC35-T15N-R10W |
| AMC 317357 | LAW 238 | 2408 | 359 | | | SEC35-T15N-R10W |
| AMC 317358 | LAW 239 | 2408 | 361 | | | SEC35-T15N-R10W |
| AMC 317359 | LAW 240 | 2408 | 363 | | | SEC35-T15N-R10W |
| AMC 322631 | JWH 80 | 2494 | 611 | | | SEC07-T14N-R09W |
| AMC 322632 | JWH 81 | 2494 | 613 | | | SEC07-T14N-R09W |
| AMC 322633 | JWH 82 | 2494 | 615 | | | SEC07-T14N-R09W |
| AMC 322634 | JWH 83 | 2494 | 617 | | | SEC07-T14N-R09W |
| AMC 362070 | KIM-1 | 4166 | 88 | | | SEC09-T14N-R09W |
| AMC 362071 | KIM-2 | 4166 | 89 | | | SEC09-T14N-R09W |
| AMC 362072 | KIM-3 | 4166 | 90 | | | SEC09-T14N-R09W |
| AMC 362073 | KIM-4 | 4166 | 91 | | | SEC09-T14N-R09W |
| AMC 362074 | KIM-5 | 4166 | 92 | | | SEC09-T14N-R09W |
| AMC 362075 | KIM-6 | 4166 | 93 | | | SEC09-T14N-R09W |
| AMC 362076 | KIM-7 | 4166 | 94 | | | SEC09-T14N-R09W |
| AMC 362077 | KIM-8 | 4166 | 95 | | | SEC09-T14N-R09W |
| AMC 362078 | KIM-9 | 4166 | 96 | | | SEC09-T14N-R09W |
| AMC 362079 | KIM-10 | 4166 | 97 | | | SEC09-T14N-R09W |
| AMC 362080 | KIM-11 | 4166 | 98 | | | SEC09-T14N-R09W |
| AMC 362081 | KIM-12 | 4166 | 99 | | | SEC09-T14N-R09W |
| AMC 362082 | KIM-13 | 4166 | 100 | | | SEC09-T14N-R09W |
| AMC 362083 | KIM-14 | 4166 | 101 | | | SEC09-T14N-R09W |
| AMC 362084 | KIM-15 | 4166 | 102 | | | SEC09-T14N-R09W |
| AMC 362085 | KIM-16 | 4166 | 103 | | | SEC09-T14N-R09W |
| AMC 362086 | KIM-17 | 4166 | 104 | | | SEC08-T14N-R09W |
| AMC 362087 | KIM-18 | 4166 | 105 | | | SEC08-T14N-R09W |
| AMC 362088 | KIM-19 | 4166 | 106 | | | SEC08-T14N-R09W |
| AMC 362089 | KIM-20 | 4166 | 107 | | | SEC08-T14N-R09W |
| AMC 362090 | KIM-21 | 4166 | 108 | | | SEC08-T14N-R09W |
| AMC 362093 | KIM-24 | 4166 | 111 | | | SEC08-T14N-R09W |
| AMC 362094 | KIM-25 | 4166 | 112 | | | SEC08-T14N-R09W |
| AMC 362095 | KIM-26 | 4166 | 113 | | | SEC08-T14N-R09W |

Date: 6/27/2013

Page 15

38

EXHIBIT A

County: Yavapai

State: AZ

| BLM Serial # | Claim Name | Original Recording | | Amended Recording | | Location |
|--------------|------------|--------------------|--------|-------------------|--------|-----------------|
| | | Recording # | Page # | Recording # | Page # | |
| AMC 362096 | KIM-27 | 4166 | 114 | | | SEC08-T14N-R09W |
| AMC 362097 | KIM-28 | 4166 | 115 | | | SEC08-T14N-R09W |
| AMC 362100 | KIM-31 | 4166 | 118 | | | SEC09-T14N-R09W |
| AMC 362101 | KIM-32 | 4166 | 119 | | | SEC09-T14N-R09W |
| AMC 362102 | KIM-33 | 4166 | 120 | | | SEC09-T14N-R09W |
| AMC 364582 | WP-1 | 4214 | 518 | | | SEC08-T14N-R09W |
| AMC 364583 | WP-2 | 4214 | 519 | | | SEC08-T14N-R09W |
| AMC 364584 | WP-3 | 4214 | 520 | | | SEC08-T14N-R09W |
| AMC 364585 | WP-4 | 4214 | 521 | | | SEC08-T14N-R09W |
| AMC 364586 | WP-5 | 4214 | 522 | | | SEC08-T14N-R09W |
| AMC 364587 | WP-6 | 4214 | 523 | | | SEC08-T14N-R09W |
| AMC 364588 | WP-7 | 4214 | 524 | | | SEC08-T14N-R09W |
| AMC 364595 | WP-14 | 4214 | 531 | | | SEC08-T14N-R09W |
| AMC 364597 | WP-16 | 4214 | 533 | | | SEC08-T14N-R09W |
| AMC 366984 | WP-25 | 4302 | 836 | | | SEC08-T14N-R09W |
| AMC 366987 | WP-28 | 4302 | 839 | | | SEC08-T14N-R09W |
| AMC 397200 | LTB-7 | 4680 | 541 | | | SEC08-T14N-R09W |
| AMC 397202 | LTB-9 | 4680 | 543 | | | SEC08-T14N-R09W |
| AMC 397204 | LTB-11 | 4680 | 545 | | | SEC08-T14N-R09W |
| AMC 397205 | LTB-12 | 4680 | 546 | | | SEC08-T14N-R09W |
| AMC 397206 | LTB-13 | 4680 | 547 | | | SEC08-T14N-R09W |
| AMC 397207 | LTB-14 | 4680 | 548 | | | SEC08-T14N-R09W |
| AMC 397208 | LTB-15 | 4680 | 549 | | | SEC08-T14N-R09W |
| AMC 397209 | LTB-16 | 4680 | 550 | | | SEC08-T14N-R09W |
| AMC 397210 | LTB-17 | 4680 | 551 | | | SEC08-T14N-R09W |
| AMC 397214 | LTB-21 | 4680 | 555 | | | SEC17-T14N-R09W |
| AMC 397220 | LTB-27 | 4680 | 561 | | | SEC17-T14N-R09W |
| AMC 403441 | PMB 1 | 4781 | 486 | | | SEC17-T14N-R09W |
| AMC 403442 | PMB 2 | 4781 | 487 | | | SEC17-T14N-R09W |
| AMC 403443 | PMB 3 | 4781 | 488 | | | SEC17-T14N-R09W |
| AMC 403444 | PMB 4 | 4781 | 489 | | | SEC17-T14N-R09W |
| AMC 403445 | PMB 5 | 4781 | 490 | | | SEC17-T14N-R09W |
| AMC 403446 | PMB 6 | 4781 | 491 | | | SEC17-T14N-R09W |
| AMC 403447 | PMB 7 | 4781 | 492 | | | SEC17-T14N-R09W |
| AMC 403448 | PMB 8 | 4781 | 493 | | | SEC17-T14N-R09W |
| AMC 403450 | PMB 10 | 4781 | 495 | | | SEC17-T14N-R09W |
| AMC 403451 | PMB 11 | 4781 | 496 | | | SEC17-T14N-R09W |
| AMC 403452 | PMB 12 | 4781 | 497 | | | SEC17-T14N-R09W |

Date: 6/27/2013

Page 16

38

EXHIBIT A

County: Yavapai

State: AZ

| BLM Serial # | Claim Name | Original Recording | | Amended Recording | | Location |
|--------------|------------|--------------------|--------|-------------------|--------|-----------------|
| | | Recording # | Page # | Recording # | Page # | |
| AMC 403453 | PMB 13 | 4781 | 498 | | | SEC17-T14N-R09W |
| AMC 403454 | PMB 14 | 4781 | 499 | | | SEC17-T14N-R09W |
| AMC 403455 | PMB 15 | 4781 | 500 | | | SEC17-T14N-R09W |
| AMC 403456 | PMB 16 | 4781 | 501 | | | SEC17-T14N-R09W |
| AMC 403457 | PMB 17 | 4781 | 502 | | | SEC17-T14N-R09W |
| AMC 403458 | PMB 18 | 4781 | 503 | | | SEC17-T14N-R09W |
| AMC 403459 | PMB 19 | 4781 | 504 | | | SEC17-T14N-R09W |
| AMC 403460 | PMB 20 | 4781 | 505 | | | SEC17-T14N-R09W |
| AMC 403461 | PMB 21 | 4781 | 506 | | | SEC17-T14N-R09W |
| AMC 403464 | PMB 24 | 4781 | 509 | | | SEC17-T14N-R09W |
| AMC 403465 | PMB 25 | 4781 | 510 | | | SEC17-T14N-R09W |
| AMC 403466 | PMB 26 | 4781 | 511 | | | SEC17-T14N-R09W |
| AMC 403467 | PMB 27 | 4781 | 512 | | | SEC17-T14N-R09W |
| AMC 403468 | PMB 28 | 4781 | 513 | | | SEC17-T14N-R09W |
| AMC 403469 | PMB 29 | 4781 | 514 | | | SEC17-T14N-R09W |
| AMC 403470 | PMB 30 | 4781 | 515 | | | SEC17-T14N-R09W |
| AMC 403471 | PMB 31 | 4781 | 516 | | | SEC17-T14N-R09W |
| AMC 403472 | PMB 32 | 4781 | 517 | | | SEC17-T14N-R09W |
| AMC 403477 | PMB 37 | 4781 | 522 | | | SEC17-T14N-R09W |
| AMC 403478 | PMB 38 | 4781 | 523 | | | SEC17-T14N-R09W |
| AMC 403479 | PMB 39 | 4781 | 524 | | | SEC17-T14N-R09W |
| AMC 403480 | PMB 40 | 4781 | 525 | | | SEC17-T14N-R09W |
| AMC 403481 | PMB 41 | 4781 | 526 | | | SEC17-T14N-R09W |
| AMC 403485 | PMB 45 | 4781 | 530 | | | SEC17-T14N-R09W |
| AMC 403486 | PMB 46 | 4781 | 531 | | | SEC17-T14N-R09W |
| AMC 403487 | PMB 47 | 4781 | 532 | | | SEC17-T14N-R09W |
| AMC 413793 | MPC 1 | 4861 | 238 | | | SEC16-T14N-R09W |
| AMC 413794 | MPC 2 | 4861 | 239 | | | SEC16-T14N-R09W |
| AMC 413795 | MPC 3 | 4861 | 240 | | | SEC16-T14N-R09W |
| AMC 413796 | MPC 4 | 4861 | 241 | | | SEC16-T14N-R09W |
| AMC 413797 | MPC 5 | 4861 | 242 | | | SEC16-T14N-R09W |
| AMC 413798 | MPC 6 | 4861 | 243 | | | SEC16-T14N-R09W |
| AMC 413799 | MPC 7 | 4861 | 244 | | | SEC16-T14N-R09W |
| AMC 413800 | MPC 8 | 4861 | 245 | | | SEC16-T14N-R09W |
| AMC 413801 | MPC 9 | 4861 | 246 | | | SEC16-T14N-R09W |
| AMC 413802 | MPC 10 | 4861 | 247 | | | SEC16-T14N-R09W |
| AMC 413803 | MPC 11 | 4861 | 248 | | | SEC16-T14N-R09W |
| AMC 413804 | MPC 12 | 4861 | 249 | | | SEC16-T14N-R09W |

Date: 6/27/2013

38

Page 17

EXHIBIT A

County: Yavapai

State: AZ

| BLM Serial # | Claim Name | Original Recording | | Amended Recording | | Location |
|--------------|------------|--------------------|--------|-------------------|--------|-----------------|
| | | Recording # | Page # | Recording # | Page # | |
| AMC 413805 | MPC 13 | 4861 | 250 | | | SEC16-T14N-R09W |
| AMC 413806 | MPC 14 | 4861 | 251 | | | SEC16-T14N-R09W |
| AMC 413807 | MPC 15 | 4861 | 252 | | | SEC16-T14N-R09W |
| AMC 413808 | MPC 16 | 4861 | 253 | | | SEC16-T14N-R09W |
| AMC 413809 | MPC 17 | 4861 | 254 | | | SEC16-T14N-R09W |
| AMC 413810 | MPC 18 | 4861 | 255 | | | SEC16-T14N-R09W |
| AMC 413811 | MPC 19 | 4861 | 256 | | | SEC16-T14N-R09W |
| AMC 413812 | MPC 20 | 4861 | 257 | | | SEC16-T14N-R09W |
| AMC 413813 | MPC 21 | 4861 | 258 | | | SEC16-T14N-R09W |
| AMC 413814 | MPC 22 | 4861 | 259 | | | SEC16-T14N-R09W |
| AMC 413815 | MPC 23 | 4861 | 260 | | | SEC16-T14N-R09W |
| AMC 413816 | MPC 24 | 4861 | 261 | | | SEC16-T14N-R09W |
| AMC 413817 | MPC 25 | 4861 | 262 | | | SEC16-T14N-R09W |
| AMC 413818 | MPC 26 | 4861 | 263 | | | SEC16-T14N-R09W |
| AMC 413819 | MPC 27 | 4861 | 264 | | | SEC16-T14N-R09W |
| AMC 413820 | MPC 28 | 4861 | 265 | | | SEC16-T14N-R09W |
| AMC 413821 | MPC 29 | 4861 | 266 | | | SEC16-T14N-R09W |
| AMC 413822 | MPC 30 | 4861 | 267 | | | SEC16-T14N-R09W |
| AMC 413823 | MPC 31 | 4861 | 268 | | | SEC16-T14N-R09W |
| AMC 413824 | MPC 32 | 4861 | 269 | | | SEC16-T14N-R09W |
| AMC 413825 | MPC 33 | 4861 | 270 | | | SEC16-T14N-R09W |
| AMC 413826 | MPC 34 | 4861 | 271 | | | SEC16-T14N-R09W |
| AMC 413827 | MPC 35 | 4861 | 272 | | | SEC16-T14N-R09W |
| AMC 413828 | MPC 36 | 4861 | 273 | | | SEC16-T14N-R09W |
| AMC 413829 | MPC 37 | 4861 | 274 | | | SEC16-T14N-R09W |
| AMC 413830 | MPC 38 | 4861 | 275 | | | SEC16-T14N-R09W |
| AMC 413831 | MPC 39 | 4861 | 276 | | | SEC16-T14N-R09W |
| AMC 413832 | MPC 40 | 4861 | 277 | | | SEC16-T14N-R09W |
| AMC 413833 | MPC 41 | 4861 | 278 | | | SEC16-T14N-R09W |
| AMC 413834 | MPC 42 | 4861 | 279 | | | SEC16-T14N-R09W |
| AMC 413835 | MPC 43 | 4861 | 280 | | | SEC16-T14N-R09W |
| AMC 413836 | MPC 44 | 4861 | 281 | | | SEC16-T14N-R09W |
| AMC 413837 | MPC 45 | 4861 | 282 | | | SEC16-T14N-R09W |
| AMC 413838 | MPC 46 | 4861 | 283 | | | SEC16-T14N-R09W |
| AMC 413839 | MPC 47 | 4861 | 284 | | | SEC16-T14N-R09W |
| AMC 413840 | MPC 48 | 4861 | 285 | | | SEC16-T14N-R09W |
| AMC 413841 | MPC 49 | 4861 | 286 | | | SEC16-T14N-R09W |
| AMC 413842 | MPC 50 | 4861 | 287 | | | SEC16-T14N-R09W |

Date: 6/27/2013

38

Page 18

EXHIBIT A

County: Yavapai

State: AZ

| BLM Serial # | Claim Name | Original Recording | | Amended Recording | | Location |
|--------------|------------|--------------------|--------|-------------------|--------|-----------------|
| | | Recording # | Page # | Recording # | Page # | |
| AMC 413843 | MPC 51 | 4861 | 288 | | | SEC16-T14N-R09W |
| AMC 413844 | MPC 52 | 4861 | 289 | | | SEC16-T14N-R09W |
| AMC 413845 | MPC 53 | 4861 | 290 | | | SEC16-T14N-R09W |
| AMC 413846 | MPC 54 | 4861 | 291 | | | SEC16-T14N-R09W |
| AMC 413847 | MPC 55 | 4861 | 292 | | | SEC16-T14N-R09W |
| AMC 413848 | MPC 58 | 4861 | 293 | | | SEC16-T14N-R09W |
| AMC 413849 | MPC 57 | 4861 | 294 | | | SEC16-T14N-R09W |
| AMC 413850 | MPC 58 | 4861 | 295 | | | SEC16-T14N-R09W |
| AMC 413851 | MPC 59 | 4861 | 296 | | | SEC16-T14N-R09W |
| AMC 413852 | MPC 60 | 4861 | 297 | | | SEC16-T14N-R09W |
| AMC 413853 | MPC 61 | 4861 | 298 | | | SEC16-T14N-R09W |
| AMC 413854 | MPC 62 | 4861 | 299 | | | SEC16-T14N-R09W |
| AMC 413855 | MPC 63 | 4861 | 300 | | | SEC16-T14N-R09W |
| AMC 413856 | MPC 64 | 4861 | 301 | | | SEC16-T14N-R09W |
| AMC 413857 | MPC 65 | 4861 | 302 | | | SEC16-T14N-R09W |
| AMC 413858 | MPC 66 | 4861 | 303 | | | SEC16-T14N-R09W |
| AMC 413859 | MPC 67 | 4861 | 304 | | | SEC16-T14N-R09W |
| AMC 413860 | MPC 68 | 4861 | 305 | | | SEC16-T14N-R09W |
| AMC 413861 | MPC 69 | 4861 | 306 | | | SEC16-T14N-R09W |
| AMC 413862 | MPC 70 | 4861 | 307 | | | SEC16-T14N-R09W |
| AMC 413863 | MPC 71 | 4861 | 308 | | | SEC16-T14N-R09W |
| AMC 413864 | MPC 72 | 4861 | 309 | | | SEC16-T14N-R09W |
| AMC 413865 | MPC 73 | 4861 | 310 | | | SEC16-T14N-R09W |
| AMC 413866 | MPC 74 | 4861 | 311 | | | SEC16-T14N-R09W |
| AMC 413867 | MPC 75 | 4861 | 312 | | | SEC16-T14N-R09W |
| AMC 413868 | MPC 76 | 4861 | 313 | | | SEC16-T14N-R09W |
| AMC 413869 | MPC 77 | 4861 | 314 | | | SEC16-T14N-R09W |
| AMC 413870 | MPC 78 | 4861 | 315 | | | SEC16-T14N-R09W |
| AMC 413871 | MPC 79 | 4861 | 316 | | | SEC16-T14N-R09W |
| AMC 413872 | MPC 80 | 4861 | 317 | | | SEC16-T14N-R09W |
| AMC 413873 | MPC 81 | 4861 | 318 | | | SEC16-T14N-R09W |
| AMC 413874 | MPC 82 | 4861 | 319 | | | SEC16-T14N-R09W |
| AMC 413875 | MPC 83 | 4861 | 320 | | | SEC16-T14N-R09W |
| AMC 413876 | MPC 84 | 4861 | 321 | | | SEC16-T14N-R09W |
| AMC 413877 | MPC 85 | 4861 | 322 | | | SEC16-T14N-R09W |
| AMC 413878 | MPC 86 | 4861 | 323 | | | SEC16-T14N-R09W |
| AMC 413879 | MPC 87 | 4861 | 324 | | | SEC16-T14N-R09W |
| AMC 413880 | MPC 88 | 4861 | 325 | | | SEC16-T14N-R09W |

Date: 6/27/2013

Page 19

38

EXHIBIT A

County: Yavapai

State: AZ

| BLM Serial # | Claim Name | Original Recording | | Amended Recording | | Location |
|--------------|------------|--------------------|--------|-------------------|--------|-----------------|
| | | Recording # | Page # | Recording # | Page # | |
| AMC 413881 | MPC 89 | 4861 | 326 | | | SEC16-T14N-R09W |
| AMC 413882 | MPC 90 | 4861 | 327 | | | SEC16-T14N-R09W |
| AMC 413883 | MPC 91 | 4861 | 328 | | | SEC16-T14N-R09W |
| AMC 413884 | MPC 92 | 4861 | 329 | | | SEC16-T14N-R09W |
| AMC 413885 | MPC 93 | 4861 | 330 | | | SEC16-T14N-R09W |
| AMC 413886 | MPC 94 | 4861 | 331 | | | SEC16-T14N-R09W |
| AMC 413887 | MPC 95 | 4861 | 332 | | | SEC16-T14N-R09W |
| AMC 413888 | MPC 96 | 4861 | 333 | | | SEC16-T14N-R09W |
| AMC 413889 | MPC 97 | 4861 | 334 | | | SEC16-T14N-R09W |
| AMC 413890 | MPC 98 | 4861 | 335 | | | SEC16-T14N-R09W |
| AMC 413891 | MPC 99 | 4861 | 336 | | | SEC16-T14N-R09W |
| AMC 413892 | MPC 100 | 4861 | 337 | | | SEC16-T14N-R09W |
| AMC 413893 | MPC 101 | 4861 | 338 | | | SEC16-T14N-R09W |
| AMC 413894 | MPC 102 | 4861 | 339 | | | SEC16-T14N-R09W |
| AMC 413895 | MPC 103 | 4861 | 340 | | | SEC16-T14N-R09W |
| AMC 413896 | MPC 104 | 4861 | 341 | | | SEC16-T14N-R09W |
| AMC 413897 | MPC 105 | 4861 | 342 | | | SEC16-T14N-R09W |
| AMC 413898 | MPC 106 | 4861 | 343 | | | SEC16-T14N-R09W |
| AMC 413899 | MPC 107 | 4861 | 344 | | | SEC16-T14N-R09W |
| AMC 413900 | MPC 108 | 4861 | 345 | | | SEC16-T14N-R09W |
| AMC 413901 | MPC 109 | 4861 | 346 | | | SEC16-T14N-R09W |
| AMC 413902 | MPC 110 | 4861 | 347 | | | SEC16-T14N-R09W |
| AMC 413903 | MPC 111 | 4861 | 348 | | | SEC16-T14N-R09W |
| AMC 413904 | MPC 112 | 4861 | 349 | | | SEC16-T14N-R09W |
| AMC 413905 | MPC 113 | 4861 | 350 | | | SEC16-T14N-R09W |
| AMC 413906 | MPC 114 | 4861 | 351 | | | SEC16-T14N-R09W |
| AMC 413907 | MPC 115 | 4861 | 352 | | | SEC16-T14N-R09W |
| AMC 413908 | MPC 116 | 4861 | 353 | | | SEC16-T14N-R09W |
| AMC 413909 | MPC 117 | 4861 | 354 | | | SEC16-T14N-R09W |
| AMC 413910 | MPC 118 | 4861 | 355 | | | SEC16-T14N-R09W |
| AMC 413911 | MPC 119 | 4861 | 356 | | | SEC16-T14N-R09W |
| AMC 413912 | MPC 120 | 4861 | 357 | | | SEC16-T14N-R09W |
| AMC 413913 | MPC 121 | 4861 | 358 | | | SEC16-T14N-R09W |
| AMC 413914 | MPC 122 | 4861 | 359 | | | SEC16-T14N-R09W |
| AMC 413915 | MPC 123 | 4861 | 360 | | | SEC16-T14N-R09W |
| AMC 413916 | MPC 124 | 4861 | 361 | | | SEC16-T14N-R09W |
| AMC 413917 | MPC 125 | 4861 | 362 | | | SEC16-T14N-R09W |
| AMC 413918 | MPC 126 | 4861 | 363 | | | SEC16-T14N-R09W |

Date: 6/27/2013

Page 20

38

RECEIVED
BLM AZ STATE OFFICE

EXHIBIT A

County: Yavapai

State: AZ

| BLM Serial# | Claim Name | Original Recording | | Amended Recording | | Location |
|-------------|--------------------|--------------------|--------|-------------------|--------|-------------------|
| | | Recording # | Page # | Recording # | Page # | |
| AMC 418739 | Cowboy Wash-16 | 4924 | 196 | | | SEC26-T14N-R09W |
| AMC 418740 | Cowboy Wash-17 | 4924 | 197 | | | SEC26-T14N-R09W |
| AMC 418741 | Cowboy Wash-18 | 4924 | 198 | | | SEC26-T14N-R09W |
| AMC 418766 | Cowboy Wash-43 | 4924 | 223 | | | SEC26-T14N-R09W |
| AMC 418767 | Cowboy Wash-44 | 4924 | 224 | | | SEC26-T14N-R09W |
| AMC 418768 | Cowboy Wash-45 | 4924 | 225 | | | SEC26-T14N-R09W |
| AMC 418824 | GAP-1 | 4924 | 97 | | | SEC09-T14N-R09W |
| AMC 418825 | GAP-2 | 4924 | 98 | | | SEC09-T14N-R09W |
| AMC 418826 | GAP-3 | 4924 | 99 | | | SEC09-T14N-R09W |
| AMC 418827 | GAP-4 | 4924 | 100 | | | SEC09-T14N-R09W |
| AMC 418933 | Miller Mountain-26 | 4924 | 306 | | | SEC27-T14N-R09W |
| AMC 418934 | Miller Mountain-27 | 4924 | 307 | | | SEC27-T14N-R09W |
| AMC 418935 | Miller Mountain-28 | 4924 | 308 | | | SEC27-T14N-R09W |
| AMC 418936 | Miller Mountain-29 | 4924 | 309 | | | SEC27-T14N-R09W |
| AMC 418937 | Miller Mountain-30 | 4924 | 310 | | | SEC27-T14N-R09W |
| AMC 418938 | Miller Mountain-31 | 4924 | 311 | | | SEC27-T14N-R09W |
| AMC 418939 | Miller Mountain-32 | 4924 | 312 | | | SEC27-T14N-R09W |
| AMC 418940 | Miller Mountain-33 | 4924 | 313 | | | SEC27-T14N-R09W |
| AMC 418941 | Miller Mountain-34 | 4924 | 314 | | | SEC27-T14N-R09W |
| AMC 418942 | Miller Mountain-35 | 4924 | 315 | | | SEC27-T14N-R09W |
| AMC 418963 | Miller Mountain-56 | 4924 | 336 | | | SEC27-T14N-R09W |
| AMC 418964 | Miller Mountain-57 | 4924 | 337 | | | SEC27-T14N-R09W |
| AMC 418965 | Miller Mountain-58 | 4924 | 338 | | | SEC27-T14N-R09W |
| AMC 418966 | Miller Mountain-59 | 4924 | 339 | | | SEC27-T14N-R09W |
| AMC 418967 | Miller Mountain-60 | 4924 | 340 | | | SEC27-T14N-R09W |
| AMC 422704 | RPC-001 | 4951 | 109 | | | SEC30-T14.5N-R08W |
| AMC 422705 | RPC-002 | 4951 | 110 | | | SEC30-T14.5N-R08W |
| AMC 422706 | RPC-003 | 4951 | 111 | | | SEC30-T14.5N-R08W |
| AMC 422707 | RPC-004 | 4951 | 112 | | | SEC30-T14.5N-R08W |
| AMC 422708 | RPC-005 | 4951 | 113 | | | SEC30-T14.5N-R08W |
| AMC 422709 | RPC-006 | 4951 | 114 | | | SEC30-T14.5N-R08W |
| AMC 422710 | RPC-007 | 4951 | 115 | | | SEC30-T14.5N-R08W |
| AMC 422711 | RPC-008 | 4951 | 116 | | | SEC30-T14.5N-R08W |
| AMC 422712 | RPC-009 | 4951 | 117 | | | SEC30-T14.5N-R08W |
| AMC 422713 | RPC-010 | 4951 | 118 | | | SEC30-T14.5N-R08W |
| AMC 422714 | RPC-011 | 4951 | 119 | | | SEC30-T14.5N-R08W |
| AMC 422716 | RPC-012 | 4951 | 120 | | | SEC30-T14.5N-R08W |
| AMC 422716 | RPC-013 | 4951 | 121 | | | SEC30-T14.5N-R08W |

Date: 6/27/2013

38

Page 21

EXHIBIT A

County: Yavapai

State: AZ

| BLM Serial# | Claim Name | Original Recording | | Amended Recording | | Location |
|-------------|------------|--------------------|--------|-------------------|--------|-------------------|
| | | Recording # | Page # | Recording # | Page # | |
| AMC 422717 | RPC-014 | 4951 | 122 | | | SEC30-T14.5N-R08W |
| AMC 422718 | RPC-015 | 4951 | 123 | | | SEC30-T14.5N-R08W |
| AMC 422719 | RPC-016 | 4951 | 124 | | | SEC30-T14.5N-R08W |
| AMC 422720 | RPC-017 | 4951 | 125 | | | SEC30-T14.5N-R08W |
| AMC 422721 | RPC-018 | 4951 | 126 | | | SEC30-T14.5N-R08W |
| AMC 422722 | RPC-019 | 4951 | 127 | | | SEC30-T14.5N-R08W |
| AMC 422723 | RPC-020 | 4951 | 128 | | | SEC30-T14.5N-R08W |
| AMC 422724 | RPC-021 | 4951 | 129 | | | SEC30-T14.5N-R08W |
| AMC 422725 | RPC-022 | 4951 | 130 | | | SEC30-T14.5N-R08W |
| AMC 422726 | RPC-023 | 4951 | 131 | | | SEC30-T14.5N-R08W |
| AMC 422727 | RPC-024 | 4951 | 132 | | | SEC30-T14.5N-R08W |
| AMC 422728 | RPC-025 | 4951 | 133 | | | SEC30-T14.5N-R08W |
| AMC 422729 | RPC-026 | 4951 | 134 | | | SEC30-T14.5N-R08W |
| AMC 422730 | RPC-027 | 4951 | 135 | | | SEC30-T14.5N-R08W |
| AMC 422731 | RPC-028 | 4951 | 136 | | | SEC30-T14.5N-R08W |
| AMC 422732 | RPC-029 | 4951 | 137 | | | SEC30-T14.5N-R08W |
| AMC 422733 | RPC-030 | 4951 | 138 | | | SEC30-T14.5N-R08W |
| AMC 422734 | RPC-031 | 4951 | 139 | | | SEC30-T14.5N-R08W |
| AMC 422735 | RPC-032 | 4951 | 140 | | | SEC30-T14.5N-R08W |
| AMC 422736 | RPC-033 | 4951 | 141 | | | SEC30-T14.5N-R08W |
| AMC 422737 | RPC-034 | 4951 | 142 | | | SEC30-T14.5N-R08W |
| AMC 422738 | RPC-035 | 4951 | 143 | | | SEC30-T14.5N-R08W |
| AMC 422739 | RPC-036 | 4951 | 144 | | | SEC30-T14.5N-R08W |
| AMC 422740 | PB-037 | 4951 | 145 | | | SEC23-T15N-R09W |
| AMC 422741 | PB-038 | 4951 | 146 | | | SEC23-T15N-R09W |
| AMC 422742 | PB-039 | 4951 | 147 | | | SEC23-T15N-R09W |
| AMC 422743 | PB-040 | 4951 | 148 | | | SEC23-T15N-R09W |
| AMC 422744 | PB-041 | 4951 | 149 | | | SEC23-T15N-R09W |
| AMC 422745 | PB-042 | 4951 | 150 | | | SEC23-T15N-R09W |
| AMC 422746 | PB-043 | 4951 | 151 | | | SEC23-T15N-R09W |
| AMC 422747 | PB-044 | 4951 | 152 | | | SEC23-T15N-R09W |
| AMC 422748 | PB-045 | 4951 | 153 | | | SEC23-T15N-R09W |
| AMC 422749 | PB-046 | 4951 | 154 | | | SEC23-T15N-R09W |
| AMC 422750 | PB-047 | 4951 | 155 | | | SEC23-T15N-R09W |
| AMC 422751 | PB-048 | 4951 | 156 | | | SEC23-T15N-R09W |
| AMC 422752 | PB-049 | 4951 | 157 | | | SEC23-T15N-R09W |
| AMC 422753 | PB-001 | 4951 | 158 | | | SEC24-T15N-R09W |
| AMC 422754 | PB-002 | 4951 | 159 | | | SEC24-T15N-R09W |

Date: 6/27/2013

38

Page 22

EXHIBIT A

County: Yavapai

State: AZ

| BLM Serial # | Claim Name | Original Recording | | Amended Recording | | Location |
|--------------|------------|--------------------|--------|-------------------|--------|-----------------|
| | | Recording # | Page # | Recording # | Page # | |
| AMC 422755 | PB-003 | 4951 | 160 | | | SEC24-T15N-R09W |
| AMC 422756 | PB-004 | 4951 | 161 | | | SEC24-T15N-R09W |
| AMC 422757 | PB-005 | 4951 | 162 | | | SEC24-T15N-R09W |
| AMC 422758 | PB-006 | 4951 | 163 | | | SEC24-T15N-R09W |
| AMC 422759 | PB-007 | 4951 | 164 | | | SEC24-T15N-R09W |
| AMC 422760 | PB-008 | 4951 | 165 | | | SEC24-T15N-R09W |
| AMC 422761 | PB-009 | 4951 | 166 | | | SEC24-T15N-R09W |
| AMC 422762 | PB-010 | 4951 | 167 | | | SEC24-T15N-R09W |
| AMC 422763 | PB-011 | 4951 | 168 | | | SEC24-T15N-R09W |
| AMC 422764 | PB-012 | 4951 | 169 | | | SEC24-T15N-R09W |
| AMC 422765 | PB-013 | 4951 | 170 | | | SEC24-T15N-R09W |
| AMC 422766 | PB-014 | 4951 | 171 | | | SEC24-T15N-R09W |
| AMC 422767 | PB-015 | 4951 | 172 | | | SEC24-T15N-R09W |
| AMC 422768 | PB-016 | 4951 | 173 | | | SEC24-T15N-R09W |
| AMC 422769 | PB-017 | 4951 | 174 | | | SEC24-T15N-R09W |
| AMC 422770 | PB-018 | 4951 | 175 | | | SEC24-T15N-R09W |
| AMC 422771 | PB-019 | 4951 | 176 | | | SEC24-T15N-R09W |
| AMC 422772 | PB-020 | 4951 | 177 | | | SEC24-T15N-R09W |
| AMC 422773 | PB-021 | 4951 | 178 | | | SEC24-T15N-R09W |
| AMC 422774 | PB-022 | 4951 | 179 | | | SEC24-T15N-R09W |
| AMC 422775 | PB-023 | 4951 | 180 | | | SEC24-T15N-R09W |
| AMC 422776 | PB-024 | 4951 | 181 | | | SEC24-T15N-R09W |
| AMC 422777 | PB-025 | 4951 | 182 | | | SEC24-T15N-R09W |
| AMC 422778 | PB-026 | 4951 | 183 | | | SEC24-T15N-R09W |
| AMC 422779 | PB-027 | 4951 | 184 | | | SEC24-T15N-R09W |
| AMC 422780 | PB-028 | 4951 | 185 | | | SEC24-T15N-R09W |
| AMC 422781 | PB-029 | 4951 | 186 | | | SEC24-T15N-R09W |
| AMC 422782 | PB-030 | 4951 | 187 | | | SEC24-T15N-R09W |
| AMC 422783 | PB-031 | 4951 | 188 | | | SEC24-T15N-R09W |
| AMC 422784 | PB-032 | 4951 | 189 | | | SEC24-T15N-R09W |
| AMC 422785 | PB-033 | 4951 | 190 | | | SEC24-T15N-R09W |
| AMC 422786 | PB-034 | 4951 | 191 | | | SEC24-T15N-R09W |
| AMC 422787 | PB-035 | 4951 | 192 | | | SEC24-T15N-R09W |
| AMC 422788 | PB-036 | 4951 | 193 | | | SEC24-T15N-R09W |
| AMC 423218 | BULL-001 | 4960 | 17 | | | SEC08-T14N-R09W |
| AMC 423219 | BULL-002 | 4960 | 18 | | | SEC08-T14N-R09W |
| AMC 423220 | BULL-003 | 4960 | 19 | | | SEC08-T14N-R09W |
| AMC 423221 | BULL-004 | 4960 | 20 | | | SEC08-T14N-R09W |

Date: 6/27/2013

Page 23

38

EXHIBIT A

County: Yavapai

State: AZ

| BLM Serial # | Claim Name | Original Recording | | Amended Recording | | Location |
|--------------|------------|--------------------|--------|-------------------|--------|-----------------|
| | | Recording # | Page # | Recording # | Page # | |
| AMC 423222 | BULL-005 | 4960 | 21 | | | SEC08-T14N-R09W |
| AMC 423223 | BULL-006 | 4960 | 22 | | | SEC08-T14N-R09W |
| AMC 423224 | BULL-007 | 4960 | 23 | | | SEC08-T14N-R09W |
| AMC 423225 | BULL-008 | 4960 | 24 | | | SEC08-T14N-R09W |
| AMC 423226 | BULL-009 | 4960 | 25 | | | SEC08-T14N-R09W |
| AMC 423227 | BULL-010 | 4960 | 26 | | | SEC08-T14N-R09W |
| AMC 423228 | BULL-011 | 4960 | 27 | | | SEC08-T14N-R09W |
| AMC 423229 | BULL-012 | 4960 | 28 | | | SEC08-T14N-R09W |
| AMC 423230 | BULL-013 | 4960 | 29 | | | SEC08-T14N-R09W |
| AMC 423231 | BULL-014 | 4960 | 30 | | | SEC08-T14N-R09W |
| AMC 423232 | BULL-015 | 4960 | 31 | | | SEC08-T14N-R09W |
| AMC 423233 | BULL-016 | 4960 | 32 | | | SEC08-T14N-R09W |
| AMC 423234 | BULL-017 | 4960 | 33 | | | SEC08-T14N-R09W |
| AMC 423235 | BULL-018 | 4960 | 34 | | | SEC08-T14N-R09W |
| AMC 423236 | BULL-019 | 4960 | 35 | | | SEC08-T14N-R09W |
| AMC 423237 | BULL-020 | 4960 | 36 | | | SEC08-T14N-R09W |
| AMC 423238 | BULL-021 | 4960 | 37 | | | SEC08-T14N-R09W |
| AMC 423239 | BULL-022 | 4960 | 38 | | | SEC08-T14N-R09W |
| AMC 423240 | BULL-023 | 4960 | 39 | | | SEC08-T14N-R09W |
| AMC 423241 | BULL-024 | 4960 | 40 | | | SEC08-T14N-R09W |
| AMC 423242 | BULL-025 | 4960 | 41 | | | SEC08-T14N-R09W |
| AMC 423243 | BULL-026 | 4960 | 42 | | | SEC08-T14N-R09W |
| AMC 423244 | BULL-027 | 4960 | 43 | | | SEC08-T14N-R09W |
| AMC 423245 | BULL-028 | 4960 | 44 | | | SEC17-T14N-R09W |
| AMC 423246 | BULL-029 | 4960 | 45 | | | SEC17-T14N-R09W |
| AMC 423247 | BULL-030 | 4960 | 46 | | | SEC17-T14N-R09W |
| AMC 423248 | BULL-031 | 4960 | 47 | | | SEC17-T14N-R09W |
| AMC 423249 | BULL-032 | 4960 | 48 | | | SEC17-T14N-R09W |
| AMC 423250 | BULL-033 | 4960 | 49 | | | SEC17-T14N-R09W |
| AMC 423251 | BULL-034 | 4960 | 50 | | | SEC17-T14N-R09W |
| AMC 423252 | BULL-035 | 4960 | 51 | | | SEC17-T14N-R09W |
| AMC 423253 | BULL-036 | 4960 | 52 | | | SEC17-T14N-R09W |
| AMC 423254 | BULL-037 | 4960 | 53 | | | SEC17-T14N-R09W |
| AMC 423255 | BULL-038 | 4960 | 54 | | | SEC17-T14N-R09W |
| AMC 423256 | BULL-039 | 4960 | 55 | | | SEC17-T14N-R09W |
| AMC 423257 | BULL-040 | 4960 | 56 | | | SEC17-T14N-R09W |
| AMC 423258 | BULL-041 | 4960 | 57 | | | SEC17-T14N-R09W |
| AMC 423259 | BULL-042 | 4960 | 58 | | | SEC17-T14N-R09W |

Date: 6/27/2013

Page 24

38

EXHIBIT A

County: Yavapai

State: AZ

| BLM Serial # | Claim Name | Original Recording | | Amended Recording | | Location |
|--------------|------------|--------------------|--------|-------------------|--------|-----------------|
| | | Recording # | Page # | Recording # | Page # | |
| AMC 423260 | BULL-043 | 4960 | 59 | | | SEC17-T14N-R09W |
| AMC 423261 | BULL-044 | 4960 | 60 | | | SEC17-T14N-R09W |
| AMC 423262 | BULL-045 | 4960 | 61 | | | SEC17-T14N-R09W |
| AMC 423263 | BULL-046 | 4960 | 62 | | | SEC17-T14N-R09W |
| AMC 423264 | BULL-047 | 4960 | 63 | | | SEC17-T14N-R09W |
| AMC 423265 | BULL-048 | 4960 | 64 | | | SEC17-T14N-R09W |
| AMC 423266 | BULL-049 | 4960 | 65 | | | SEC17-T14N-R09W |
| AMC 423267 | BULL-050 | 4960 | 66 | | | SEC17-T14N-R09W |
| AMC 423268 | BULL-051 | 4960 | 67 | | | SEC17-T14N-R09W |
| AMC 423269 | BULL-052 | 4960 | 68 | | | SEC17-T14N-R09W |
| AMC 423270 | BULL-053 | 4960 | 69 | | | SEC17-T14N-R09W |
| AMC 423271 | BULL-054 | 4960 | 70 | | | SEC17-T14N-R09W |
| AMC 423272 | BULL-055 | 4960 | 71 | | | SEC17-T14N-R09W |
| AMC 423273 | BULL-056 | 4960 | 72 | | | SEC17-T14N-R09W |
| AMC 423274 | BULL-057 | 4960 | 73 | | | SEC17-T14N-R09W |
| AMC 423275 | BULL-058 | 4960 | 74 | | | SEC17-T14N-R09W |
| AMC 423276 | BULL-059 | 4960 | 75 | | | SEC17-T14N-R09W |
| AMC 423277 | BULL-060 | 4960 | 76 | | | SEC17-T14N-R09W |
| AMC 423278 | BULL-061 | 4960 | 77 | | | SEC17-T14N-R09W |
| AMC 423279 | BULL-062 | 4960 | 78 | | | SEC17-T14N-R09W |
| AMC 423280 | BULL-063 | 4960 | 79 | | | SEC17-T14N-R09W |
| AMC 423281 | BULL-064 | 4960 | 80 | | | SEC17-T14N-R09W |
| AMC 423282 | BULL-065 | 4960 | 81 | | | SEC17-T14N-R09W |
| AMC 423283 | BULL-066 | 4960 | 82 | | | SEC17-T14N-R09W |
| AMC 423284 | BULL-067 | 4960 | 83 | | | SEC17-T14N-R09W |
| AMC 423285 | BULL-068 | 4960 | 84 | | | SEC17-T14N-R09W |
| AMC 423286 | BULL-069 | 4960 | 85 | | | SEC17-T14N-R09W |
| AMC 423287 | BULL-070 | 4960 | 86 | | | SEC17-T14N-R09W |
| AMC 423288 | BULL-071 | 4960 | 87 | | | SEC17-T14N-R09W |
| AMC 423289 | BULL-072 | 4960 | 88 | | | SEC17-T14N-R09W |
| AMC 423290 | BULL-073 | 4960 | 89 | | | SEC17-T14N-R09W |
| AMC 423291 | BULL-074 | 4960 | 90 | | | SEC17-T14N-R09W |
| AMC 423292 | BULL-075 | 4960 | 91 | | | SEC17-T14N-R09W |
| AMC 423293 | BULL-076 | 4960 | 92 | | | SEC17-T14N-R09W |
| AMC 423294 | BULL-077 | 4960 | 93 | | | SEC17-T14N-R09W |
| AMC 423295 | BULL-078 | 4960 | 94 | | | SEC17-T14N-R09W |
| AMC 423296 | BULL-079 | 4960 | 95 | | | SEC17-T14N-R09W |
| AMC 423297 | BULL-080 | 4960 | 96 | | | SEC17-T14N-R09W |

Date: 6/27/2013

Page 25

38

EXHIBIT A

County: Yavapai

State: AZ

| BLM Serial # | Claim Name | Original Recording | | Amended Recording | | Location |
|--------------|------------|--------------------|--------|-------------------|--------|-----------------|
| | | Recording # | Page # | Recording # | Page # | |
| AMC 423298 | BULL-081 | 4960 | 97 | | | SEC17-T14N-R09W |
| AMC 423299 | BULL-082 | 4960 | 98 | | | SEC17-T14N-R09W |
| AMC 423300 | BULL-083 | 4960 | 99 | | | SEC17-T14N-R09W |
| AMC 423301 | BULL-084 | 4960 | 100 | | | SEC17-T14N-R09W |
| AMC 423302 | BULL-085 | 4960 | 101 | | | SEC17-T14N-R09W |
| AMC 423303 | BULL-086 | 4960 | 102 | | | SEC17-T14N-R09W |
| AMC 423304 | BULL-087 | 4960 | 103 | | | SEC17-T14N-R09W |
| AMC 423305 | BULL-088 | 4960 | 104 | | | SEC17-T14N-R09W |
| AMC 423306 | BULL-089 | 4960 | 105 | | | SEC17-T14N-R09W |
| AMC 423307 | BULL-090 | 4960 | 106 | | | SEC17-T14N-R09W |
| AMC 423308 | BULL-091 | 4960 | 107 | | | SEC17-T14N-R09W |
| AMC 423309 | BULL-092 | 4960 | 108 | | | SEC17-T14N-R09W |
| AMC 423310 | BULL-093 | 4960 | 109 | | | SEC17-T14N-R09W |
| AMC 423311 | BULL-094 | 4960 | 110 | | | SEC17-T14N-R09W |
| AMC 423312 | BULL-095 | 4960 | 111 | | | SEC17-T14N-R09W |
| AMC 423313 | STEP-001 | 4960 | 112 | | | SEC07-T14N-R09W |
| AMC 423314 | STEP-002 | 4960 | 113 | | | SEC07-T14N-R09W |
| AMC 423315 | STEP-003 | 4960 | 114 | | | SEC07-T14N-R09W |
| AMC 423316 | STEP-004 | 4960 | 115 | | | SEC07-T14N-R09W |
| AMC 423317 | STEP-005 | 4960 | 116 | | | SEC07-T14N-R09W |
| AMC 423318 | STEP-006 | 4960 | 117 | | | SEC07-T14N-R09W |
| AMC 423319 | STEP-007 | 4960 | 118 | | | SEC07-T14N-R09W |
| AMC 423320 | STEP-008 | 4960 | 119 | | | SEC07-T14N-R09W |
| AMC 423321 | STEP-009 | 4960 | 120 | | | SEC07-T14N-R09W |
| AMC 423322 | STEP-010 | 4960 | 121 | | | SEC07-T14N-R09W |
| AMC 423323 | STEP-011 | 4960 | 122 | | | SEC08-T14N-R09W |
| AMC 423324 | STEP-012 | 4960 | 123 | | | SEC08-T14N-R09W |
| AMC 423325 | STEP-013 | 4960 | 124 | | | SEC08-T14N-R09W |
| AMC 423326 | STEP-014 | 4960 | 125 | | | SEC08-T14N-R09W |
| AMC 423327 | STEP-015 | 4960 | 126 | | | SEC08-T14N-R09W |
| AMC 423328 | STEP-016 | 4960 | 127 | | | SEC08-T14N-R09W |
| AMC 423329 | STEP-017 | 4960 | 128 | | | SEC08-T14N-R09W |
| AMC 423330 | STEP-018 | 4960 | 129 | | | SEC08-T14N-R09W |
| AMC 423331 | STEP-019 | 4960 | 130 | | | SEC08-T14N-R09W |
| AMC 423332 | STEP-020 | 4960 | 131 | | | SEC08-T14N-R09W |
| AMC 423333 | STEP-021 | 4960 | 132 | | | SEC08-T14N-R09W |
| AMC 423334 | STEP-022 | 4960 | 133 | | | SEC08-T14N-R09W |
| AMC 423335 | STEP-023 | 4960 | 134 | | | SEC08-T14N-R09W |

Date: 6/27/2013

Page 26

38

EXHIBIT A

EXHIBIT A

County: Yavapai

No. Of Claims 1020

State: AZ

| BLM Serial # | Claim Name | Original Recording | | Amended Recording | | Location |
|--------------|------------|--------------------|--------|-------------------|--------|-----------------|
| | | Recording # | Page # | Recording # | Page # | |
| AMC 423336 | STEP-024 | 4960 | 135 | | | SEC08-T14N-R09W |
| AMC 423337 | STEP-025 | 4960 | 136 | | | SEC08-T14N-R09W |
| AMC 423338 | STEP-026 | 4960 | 137 | | | SEC08-T14N-R09W |
| AMC 423339 | STEP-027 | 4960 | 138 | | | SEC17-T14N-R09W |
| AMC 423340 | STEP-028 | 4960 | 139 | | | SEC17-T14N-R09W |
| AMC 423341 | STEP-029 | 4960 | 140 | | | SEC17-T14N-R09W |
| AMC 423342 | STEP-030 | 4960 | 141 | | | SEC17-T14N-R09W |
| AMC 423343 | STEP-031 | 4960 | 142 | | | SEC17-T14N-R09W |
| AMC 423344 | STEP-032 | 4960 | 143 | | | SEC17-T14N-R09W |
| AMC 423345 | STEP-033 | 4960 | 144 | | | SEC08-T14N-R09W |
| AMC 423346 | STEP-034 | 4960 | 145 | | | SEC08-T14N-R09W |
| AMC 423347 | STEP-035 | 4960 | 146 | | | SEC08-T14N-R09W |
| AMC 423348 | STEP-036 | 4960 | 147 | | | SEC08-T14N-R09W |
| AMC 423349 | STEP-037 | 4960 | 148 | | | SEC08-T14N-R09W |
| AMC 423350 | STEP-038 | 4960 | 149 | | | SEC08-T14N-R09W |
| AMC 423351 | STEP-039 | 4960 | 150 | | | SEC17-T14N-R09W |
| AMC 423352 | STEP-040 | 4960 | 151 | | | SEC17-T14N-R09W |
| AMC 423353 | STEP-041 | 4960 | 152 | | | SEC17-T14N-R09W |
| AMC 423354 | STEP-042 | 4960 | 153 | | | SEC17-T14N-R09W |
| AMC 423355 | STEP-043 | 4960 | 154 | | | SEC17-T14N-R09W |
| AMC 423356 | STEP-044 | 4960 | 155 | | | SEC17-T14N-R09W |
| AMC 423357 | STEP-045 | 4960 | 156 | | | SEC08-T14N-R09W |
| AMC 423358 | STEP-046 | 4960 | 157 | | | SEC08-T14N-R09W |
| AMC 423359 | STEP-047 | 4960 | 158 | | | SEC08-T14N-R09W |
| AMC 423360 | STEP-048 | 4960 | 159 | | | SEC08-T14N-R09W |
| AMC 423361 | STEP-049 | 4960 | 160 | | | SEC08-T14N-R09W |
| AMC 423362 | STEP-050 | 4960 | 161 | | | SEC08-T14N-R09W |
| AMC 423363 | STEP-051 | 4960 | 162 | | | SEC17-T14N-R09W |
| AMC 423364 | STEP-052 | 4960 | 163 | | | SEC17-T14N-R09W |
| AMC 423365 | STEP-053 | 4960 | 164 | | | SEC17-T14N-R09W |
| AMC 423366 | STEP-054 | 4960 | 165 | | | SEC17-T14N-R09W |
| AMC 423367 | STEP-055 | 4960 | 166 | | | SEC17-T14N-R09W |
| AMC 423368 | STEP-056 | 4960 | 167 | | | SEC17-T14N-R09W |
| AMC 423369 | STEP-057 | 4960 | 168 | | | SEC17-T14N-R09W |
| AMC 423370 | STEP-058 | 4960 | 169 | | | SEC17-T14N-R09W |
| AMC 423371 | STEP-059 | 4960 | 170 | | | SEC17-T14N-R09W |
| AMC 423372 | STEP-060 | 4960 | 171 | | | SEC17-T14N-R09W |
| AMC 423373 | STEP-061 | 4960 | 172 | | | SEC17-T14N-R09W |

Date: 6/27/2013

Page 27

Date: 6/27/2013

Page 28

RECEIVED
BLM AZ STATE OFFICE
2013 AUG 14 P 1:49
PHOENIX, ARIZONA

38

FREEMPORT-McMoRAN
COPPER & GOLD
 Freeport-McMoRan Copper & Gold
 333 North Central Ave
 Phoenix AZ 85004

For inquiries, contact us via e-mail:
 AP@FMI.com<mailto:AP@FMI.com> Self-service
 website: http://partners.fmi.com



0968

0000 0000604 00000000 012 016 00577 INS: 0 0

US DEPT OF INTERIOR BLM
 1 N CENTRAL AVE STE 800
 PHOENIX AZ 85004-4427

| INVOICE NUMBER | INVOICE DATE | PURCHASE ORDER | COMPANY | GROSS AMOUNT | DISCOUNT | NET AMOUNT |
|---|--------------|----------------|----------------------------|--------------|--------------------|---------------------------------|
| 080113BA1 ANNUAL MAINTENANCE FEE 1020 CLAIMS | 08/01/13 | | FREEMPORT-MCMORAN CORPORAT | 142,800.00 | 0.00 | 142,800.00 |
| | | | | | PHOENIX, ARIZONA | RECEIVED BLM AZ STATE OFFICE |
| | | | | | 2013 AUG 14 P 1:47 | |
| Check Number | Date | Vendor Number | Name | Total Amount | | |
| 0000797244 | 08/02/13 | 0000800298 | US DEPT OF INTERIOR BLM | \$142,800.00 | | |

United States Department of the Interior
Bureau of Land Management
 LANDS/RECREATION & PLANNING
 ONE N CENTRAL AVE
 PHOENIX, AZ 85004 -2203
 Phone: 602-417-9200

Receipt

No: 2855296

| | |
|---|--|
| Transaction #: 2941081 | |
| Date of Transaction: 08/14/2013 | |
| CUSTOMER: | |
| FREEPORT MCMORAN BAGDAD INC 333 N CENTRAL AVE PHOENIX, AZ 85004-2189 US | |

| LINE # | QTY | DESCRIPTION | REMARKS | UNIT PRICE | TOTAL |
|---------------|------|--|--------------------|------------|---------------------|
| 1 | 1.00 | LOCATABLE MINERALS / MINING CLAIMS- NOT NEW-UNADJUD, ONE AUTH NO. ONLY / MINING CLAIM MONEY RECEIVED CASES: AMC31840/\$142800.00 | MAINT 2014/1020 | - n/a - | 142800.00 |
| TOTAL: | | | | | \$142,800.00 |

| PAYMENT INFORMATION | | | | | |
|---------------------|-----------|---|-------------|------------|--|
| 1 | AMOUNT: | 142800.00 | POSTMARKED: | N/A | |
| | TYPE: | CHECK | RECEIVED: | 08/14/2013 | |
| | CHECK NO: | 0000797244 | | | |
| | NAME: | FREEPORT MCMORAN COPPER AND GOLD 333 N CENTRAL AVE PHOENIX AZ 85004-2189 US | | | |

| |
|---------|
| REMARKS |
| |

This receipt was generated by the automated BLM Collections and Billing System and is a paper representation of a portion of the official electronic record contained therein.

NOTICE!!

These documents have been scanned!

Do not place un-scanned documents beneath this notice!

Do not remove this notice from this file!

GPO Jacket No. 560-102
Print Order 61540
Rise Business Services, LLC
Job=AZ15 5/13/2019



Box Number= AZ15039



Claim Begin-End: AMC423218-AMC423373

6 Location Notices-Amendments and Supporting Documents



AZ15039-6

AMC423162-AMC423771

MINING CLAIM STATUS REPORT

DATA

ENTERED JUN 24 2013 ^{to} JUN 25 2013 ^{PB}

MTP Checked by AL

GEO Checked by AL

LEAD SERIAL NUMBER AMC 423218 thru AMC 423373

OF CLAIMS & TYPE

_____ LODE
 # _____ PLACER
 # _____ ASSOCIATION PLACER
 # 156 MILL SITE
 # _____ TUNNEL SITE

CHARGES

Location Fee @ \$34 = \$ 5304
 Processing Fee @ \$15 = \$ 2340
 Maintenance Fee @ \$140 = \$ 21840
 Overage (+) \$ _____
 Shortage (-) \$ _____
 Other Fees \$ _____
TOTAL \$ 29,484

TOTAL CLAIM ACREAGE? 3,120

OF LOCATORS? Company

DOCUMENTS RECEIVED VIA -

Over-the-Counter Mail ()

TIMELY FILED?

Yes No ()

LEGAL DESCRIPTION -

T 014N R 09W SEC 8,17,07
 T _____ R _____ SEC _____
 T _____ R _____ SEC _____
 T _____ R _____ SEC _____

BLM FOREST SERVICE () _____ SUBJ TO PL 359: Yes () No ()

WILDERNESS AREA: No () Yes () _____

SPLIT ESTATE - N/A () SX () PX () SRHA () OTHER () _____

Proper Notice Filed if Located on SHRA Lands? N/A () Yes () No ()

RECONVEYED MINERALS ON BLM LANDS REQUIRE OPENING ORDERS FROM 1944 TO 1993 -

Open to Entry on: _____ N/A ()

COMMENTS/STATUS - VOID () PARTIALLY VOID () PVT MINERALS () WITHDRAWN LANDS ()

OTHER () Bull #1-4, 19 takes no interest in pvt land

1112600 D/C All min sec 7.

Bull 16, 17, 23 - Notice says NW 1/4 - map shows SW 1/4, Bull 86 map shows only SE 1/4, Bull 87 map only shows NE & SE, Bull 88 & 89 map shows only NE 1/4, Step 36, 37 pvt land OVER

Claimant acknowledges that portions of the following claims(s) site(s) may be void or voidable.

Printed Name of Claimant _____ Signature of Claimant _____

***** FINAL ADJUDICATION *****

DATE 12/12/2013 INITIALS TJ

AMC 423218

step 39 shows in the SE $\frac{1}{4}$ of 8 & NE $\frac{1}{4}$ of 17 - The Notice says SE $\frac{1}{4}$ of 8
& the NE $\frac{1}{4}$ Sec 1.



Lead File AMC423218: Missing copies of Location Notices and Maps (2 each)

3 messages

Brown, Pauline <paulinebrown@blm.gov>
To: Amy Thrower <athrower@blm.gov>
Cc: Tina Coladonato <toladon@blm.gov>

Thu, Jun 27, 2013 at 3:36 PM

FYI,
At 3:30pm, I gave the casefile (AMC423218-423373) to Susie, she will attempt to contact FREEPORT for the two missing Location Notice's (AMC423269 & AMC423298) and the two missing maps (AMC423268 & AMC423297).
The file will be returned to Adjudication upon completion.

Have a good evening,

Pauline

Coladonato, Tina <toladon@blm.gov>
To: "Brown, Pauline" <paulinebrown@blm.gov>, Eric Gong <egong@blm.gov>, Suzie Cruz <scruz@blm.gov>, Nicole Henry <nhenry@blm.gov>
Cc: Amy Thrower <athrower@blm.gov>, Robert Kritzstein <bkritzst@blm.gov>

Thu, Jun 27, 2013 at 4:19 PM

Pauline,

In the future, please give me all corrections that need to be addressed. Only give them to Susie in my absence.

Thank you,

Tina M. Coladonato
Sr. Public Contact Rep.
[Quoted text hidden]

Tina M. Coladonato
Sr. Public Contact Rep.
AZSO - BLM

Brown, Pauline <paulinebrown@blm.gov>
To: "Coladonato, Tina" <toladon@blm.gov>

Fri, Jun 28, 2013 at 6:33 AM

Will do; the only reason I left the file with her is because at the time I showed her the problems (copies made in error), she volunteered to contact the company to get the missing documents. In the future I will leave the documents with you for assignment.

Thank you and have a nice day,

[Quoted text hidden]

PAULINE BROWN, LAND LAW EXAMINER 😊

JUN 28 2013 - 10:40 AM

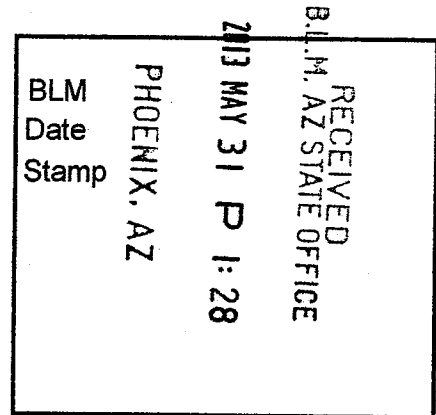
A.H BROUGHT THE CASE FILE TO ME; I PLACED THE STP'S IN IT AND PLACED IT ON THE STATUS SHELF.
P.BEN

THIS IS A CONFORMED COPY OF INSTRUMENT
RECORDED ON DATE 5/31/13 TIME 8:37
IN BOOK 4960 PAGE 17
LESLIE M. HOFFMAN, RECORDER
Stacy Nelson DEPUTY

Return to:
Freeport-McMoRan Bagdad Inc.
PO Box 245
Bagdad, AZ 86321

**LOCATION NOTICE FOR MILL SITE CLAIM
STATE OF ARIZONA, COUNTY OF YAVAPAI**

NOTICE IS HEREBY GIVEN that the **BULL-001** mill site claim has been located by:
Freeport-McMoRan Bagdad Inc.,
whose current mailing address is: PO Box 245
Bagdad, AZ 86321.



This mill site claim consists of approximately 5 acres.

The general course of this claim is **East to West** and it is situated in the Eureka Mining District, Yavapai County, Arizona. This claim is **660** feet in length and **330** feet in width. This claim is marked by five monuments, constructed of 2" x 2" wood posts extending 4' above the ground, one at each corner and one at the location monument for the claim.

The location monument on which the notice is posted is situated within:

Section 8, Township 14 North, Range 9 West, Gila and Salt River Meridian, Yavapai County, Arizona and this claim encompasses portions of the following quarter section(s), section(s), Township(s) and Range(s): **Northwest ¼, Section 8, T14N-R9W, G&SRM, Yavapai County, Arizona.**

The location monument is set inside the **Southeast** corner of the claim, approximately 4' **West** of the **East** line of the claim and 4' **North** of the **South** line of the claim.

The locality of this claim with reference to some natural object or permanent monument and additional information (if any) concerning its locality is as follows:

The Northwest corner of this claim is on the West line of Section 8 T14N-R9W & 3630' North of the Southwest corner of Section 8, T14N-R9W.

The undersigned claims the ground as described above and set forth on the attached 1" = 1000' outline map. This claim is not intended to encroach on any private property or land that is not open for location.

Located, dated and posted on the ground this 27th day of March, 2013.

Freeport-McMoRan Bagdad Inc. (Owner)


By: [Signature]
GEOMETRIX, LLC (Agent)

AM0423219

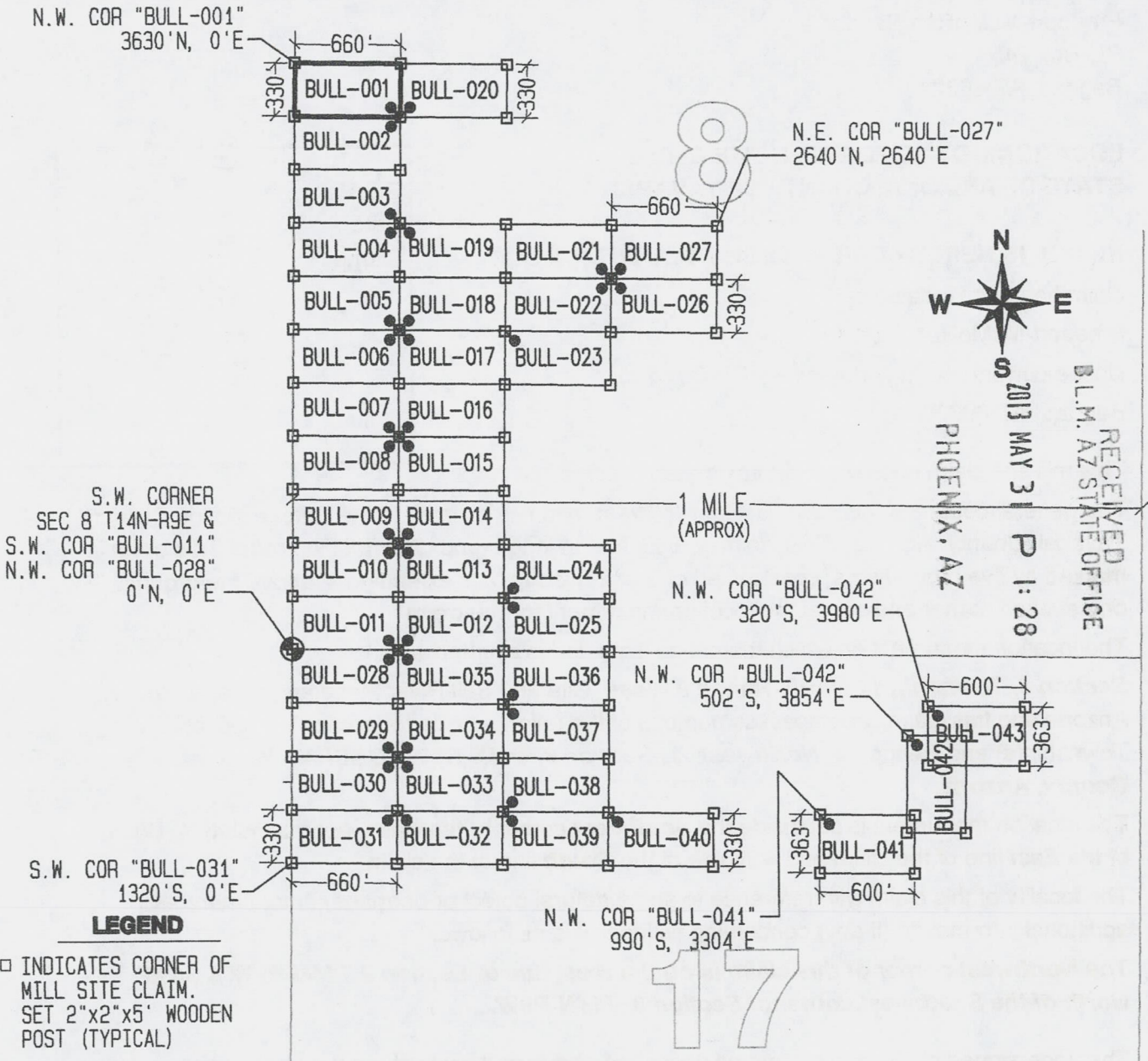
"BULL-001" CLAIM

LOCATION OF THE BULL-001 THROUGH BULL-043 MILL SITE CLAIMS

SCALE 1"=1000'



ALL CLAIMS ARE 660' IN LENGTH & 330' IN WIDTH
EXCEPT FOR BULL-041 THROUGH BULL-043 WHICH ARE 600' IN LENGTH x 363' IN WIDTH
SITUATED IN SECTIONS 8 & 17 T14N-R9W
EUREKA MINING DISTRICT, YAVAPAI COUNTY, ARIZONA




LEGEND

- INDICATES CORNER OF MILL SITE CLAIM. SET 2"x2"x5' WOODEN POST (TYPICAL)
- INDICATES LOCATION MONUMENT SET 4' X 4' FROM CORNER OF MILL SITE CLAIM


LOCATORS:

FREEMPORT-MCMORAN BAGDAD INC.
PO BOX 245
BAGDAD, AZ 86321



TYPICAL CLAIM DETAIL


EXCEPT FOR BULL-041 THRU BULL-043



NOT TO SCALE

LOCATED DURING THE MONTH OF MARCH, 2013

CLAIM STAKING PERFORMED BY:



AS AGENTS FOR FREEMPORT-MCMORAN BAGDAD INC

A110423218


THIS IS A CONFORMED COPY OF INSTRUMENT
RECORDED ON DATE 3/13 TIME 8:57
IN BOOK 4960 PAGE 18
LESLIE M. HOFFMAN, RECORDER
Leslie M. Hoffman DEPUTY

Return to:
Freeport-McMoRan Bagdad Inc.
PO Box 245
Bagdad, AZ 86321

**LOCATION NOTICE FOR MILL SITE CLAIM
STATE OF ARIZONA, COUNTY OF YAVAPAI**

NOTICE IS HEREBY GIVEN that the **BULL-002** mill site claim has been located by:

Freeport-McMoRan Bagdad Inc.,
whose current mailing address is: PO Box 245
Bagdad, AZ 86321.



This mill site claim consists of approximately 5 acres.

The general course of this claim is **East to West** and it is situated in the Eureka Mining District, Yavapai County, Arizona. This claim is **660** feet in length and **330** feet in width. This claim is marked by five monuments, constructed of 2" x 2" wood posts extending 4' above the ground, one at each corner and one at the location monument for the claim.

The location monument on which the notice is posted is situated within:

Section 8, Township 14 North, Range 9 West, Gila and Salt River Meridian, Yavapai County, Arizona and this claim encompasses portions of the following quarter section(s), section(s), Township(s) and Range(s): **Northwest ¼, Section 8, T14N-R9W, G&SRM, Yavapai County, Arizona.**

The location monument is set inside the **Northeast** corner of the claim, approximately 4' **West** of the **East** line of the claim and 4' **South** of the **North** line of the claim.

The locality of this claim with reference to some natural object or permanent monument and additional information (if any) concerning its locality is as follows:

The Northwest corner of this claim is on the West line of Section 8 T14N-R9W & 3300' North of the Southwest corner of Section 8, T14N-R9W.

The undersigned claims the ground as described above and set forth on the attached 1" = 1000' outline map. This claim is not intended to encroach on any private property or land that is not open for location.

Located, dated and posted on the ground this 27th day of March, 2013.

Freeport-McMoRan Bagdad Inc. (Owner)


By: [Signature]
GEOMETRIX, LLC (Agent)

AR0423219

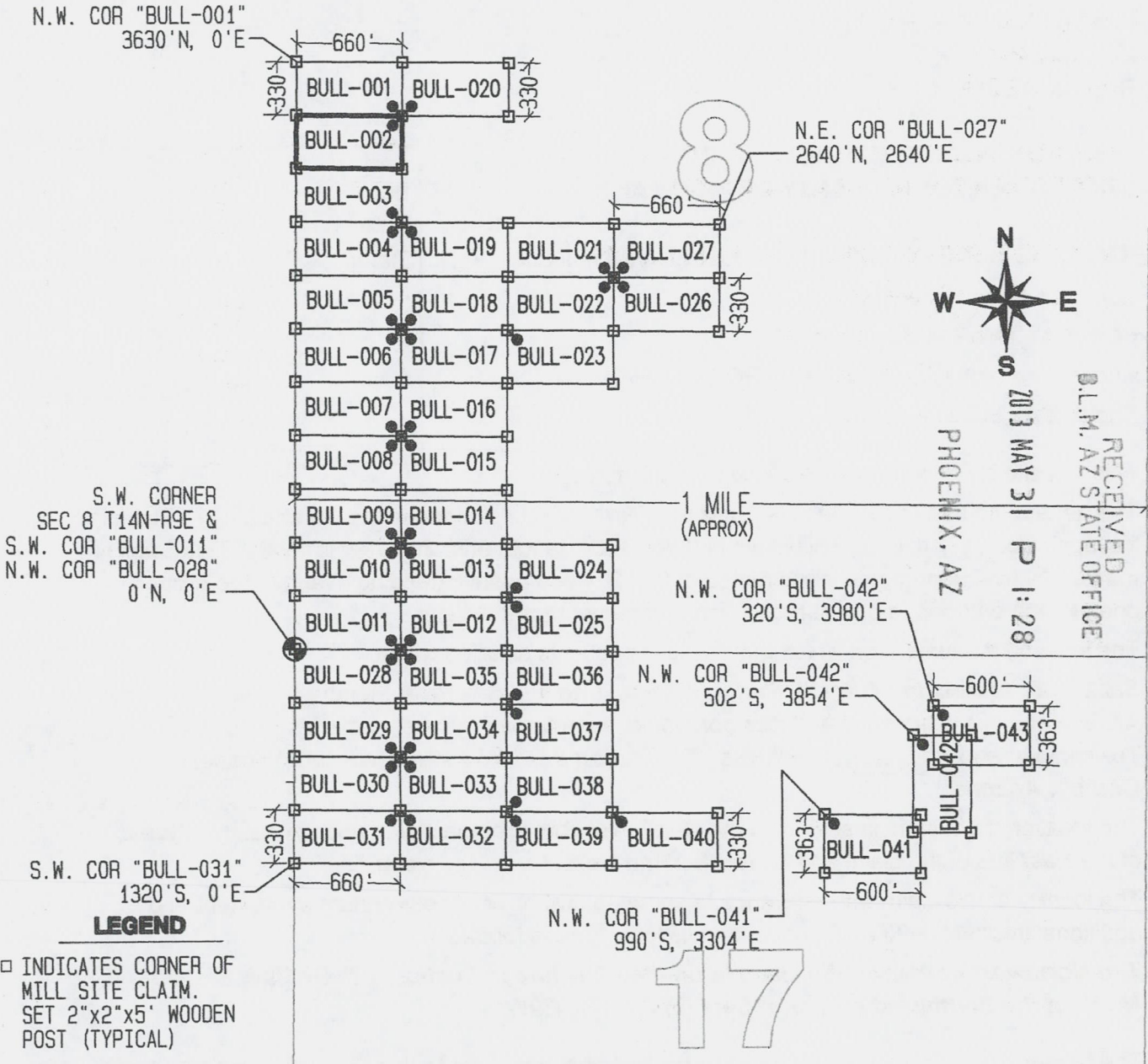
"BULL-002" CLAIM

LOCATION OF THE BULL-001 THROUGH BULL-043 MILL SITE CLAIMS

SCALE 1" = 1000'



ALL CLAIMS ARE 660' IN LENGTH & 330' IN WIDTH
EXCEPT FOR BULL-041 THROUGH BULL-043 WHICH ARE 600' IN LENGTH x 363' IN WIDTH
SITUATED IN SECTIONS 8 & 17 T14N-R9W
EUREKA MINING DISTRICT, YAVAPAI COUNTY, ARIZONA



S.W. CORNER
SEC 8 T14N-R9E &
S.W. COR "BULL-011"
N.W. COR "BULL-028"
0'N, 0'E

S.W. COR "BULL-031"
1320'S, 0'E

□ INDICATES CORNER OF
MILL SITE CLAIM.
SET 2"x2"x5' WOODEN
POST (TYPICAL)

● INDICATES LOCATION
MONUMENT SET 4' X 4'
FROM
CORNER OF MILL SITE CLAIM


LOCATORS:

FREEPORT-MCMORAN BAGDAD INC.
PO BOX 245
BAGDAD, AZ 86321

FREEPORT-McMORAN
COPPER & GOLD

TYPICAL CLAIM DETAIL

EXCEPT FOR BULL-041 THRU BULL-043



NOT TO SCALE

LOCATED DURING THE MONTH
OF MARCH, 2013

CLAIM STAKING PERFORMED BY:

GEOMETRIX LLC
LAND SURVEYING SERVICES
(828) 567-1900

AS AGENTS FOR FREEPORT-MCMORAN BAGDAD INC


ANCH23219

THIS IS A CONFORMED COPY OF INSTRUMENT
RECORDED ON DATE 3/13 TIME 8:37
IN BOOK 4960 PAGE 19
LESLIE M. HOFFMAN, RECORDER
Leslie M. Hoffman DEPUTY

Return to:
Freeport-McMoRan Bagdad Inc.
PO Box 245
Bagdad, AZ 86321

**LOCATION NOTICE FOR MILL SITE CLAIM
STATE OF ARIZONA, COUNTY OF YAVAPAI**

NOTICE IS HEREBY GIVEN that the **BULL-003** mill site claim has been located by:
Freeport-McMoRan Bagdad Inc.,
whose current mailing address is: PO Box 245
Bagdad, AZ 86321.



This mill site claim consists of approximately 5 acres.

The general course of this claim is **East to West** and it is situated in the Eureka Mining District, Yavapai County, Arizona. This claim is **660** feet in length and **330** feet in width. This claim is marked by five monuments, constructed of 2" x 2" wood posts extending 4' above the ground, one at each corner and one at the location monument for the claim.

The location monument on which the notice is posted is situated within:

Section 8, Township 14 North, Range 9 West, Gila and Salt River Meridian, Yavapai County, Arizona and this claim encompasses portions of the following quarter section(s), section(s), Township(s) and Range(s): **Northwest ¼, Section 8, T14N-R9W, G&SRM, Yavapai County, Arizona.**

The location monument is set inside the **Southeast** corner of the claim, approximately 4' **West** of the **East** line of the claim and 4' **North** of the **South** line of the claim.

The locality of this claim with reference to some natural object or permanent monument and additional information (if any) concerning its locality is as follows:

The Northwest corner of this claim is on the West line of Section 8 T14N-R9W & 2970' North of the Southwest corner of Section 8, T14N-R9W.

The undersigned claims the ground as described above and set forth on the attached 1" = 1000' outline map. This claim is not intended to encroach on any private property or land that is not open for location.

Located, dated and posted on the ground this 27th day of March, 2013.

Freeport-McMoRan Bagdad Inc. (Owner)

By: [Signature]
GEOMETRIX, LLC (Agent)

AMC0423220

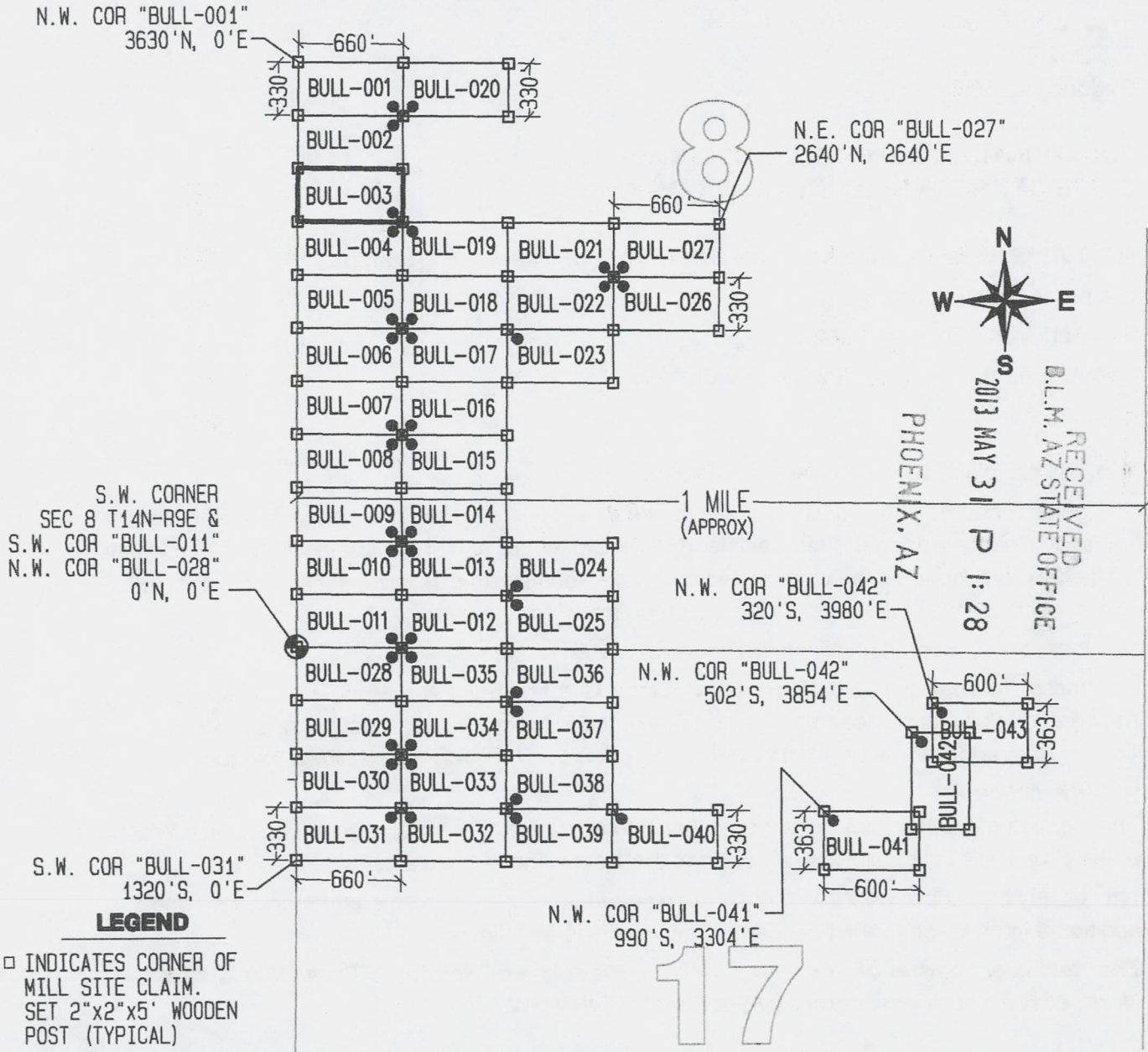
"BULL-003" CLAIM

LOCATION OF THE BULL-001 THROUGH BULL-043 MILL SITE CLAIMS

SCALE 1"=1000'



ALL CLAIMS ARE 660' IN LENGTH & 330' IN WIDTH
EXCEPT FOR BULL-041 THROUGH BULL-043 WHICH ARE 600' IN LENGTH x 363' IN WIDTH
SITUATED IN SECTIONS 8 & 17 T14N-R9W
EUREKA MINING DISTRICT, YAVAPAI COUNTY, ARIZONA



S.W. CORNER
SEC 8 T14N-R9E &
S.W. COR "BULL-011"
N.W. COR "BULL-028"
0'N, 0'E

S.W. COR "BULL-031"
1320'S, 0'E

LEGEND

- INDICATES CORNER OF MILL SITE CLAIM. SET 2"x2"x5' WOODEN POST (TYPICAL)
- INDICATES LOCATION MONUMENT SET 4' X 4' FROM CORNER OF MILL SITE CLAIM

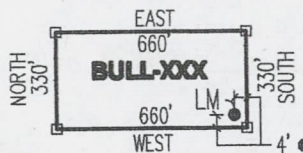
LOCATORS:

FREEMPORT-MCMORAN BAGDAD INC.
PO BOX 245
BAGDAD, AZ 86321

FREEMPORT-MCMORAN
COPPER & GOLD

TYPICAL CLAIM DETAIL

EXCEPT FOR BULL-041 THRU BULL-043



NOT TO SCALE

LOCATED DURING THE MONTH
OF MARCH, 2013

CLAIM STAKING PERFORMED BY:



AS AGENTS FOR FREEMPORT-MCMORAN BAGDAD INC


A110423220

THIS IS A CONFORMED COPY OF INSTRUMENT
RECORDED ON DATE 3/31/13 TIME 8:37
IN BOOK 4960 PAGE 20
LESLIE M. HOFFMAN, RECORDER
Leslie M. Hoffman DEPUTY

Return to:
Freeport-McMoRan Bagdad Inc.
PO Box 245
Bagdad, AZ 86321

**LOCATION NOTICE FOR MILL SITE CLAIM
STATE OF ARIZONA, COUNTY OF YAVAPAI**

NOTICE IS HEREBY GIVEN that the **BULL-004** mill site claim has been located by:
Freeport-McMoRan Bagdad Inc.,
whose current mailing address is: PO Box 245
Bagdad, AZ 86321.



This mill site claim consists of approximately 5 acres.

The general course of this claim is **East to West** and it is situated in the Eureka Mining District, Yavapai County, Arizona. This claim is **660** feet in length and **330** feet in width. This claim is marked by five monuments, constructed of 2" x 2" wood posts extending 4' above the ground, one at each corner and one at the location monument for the claim.

The location monument on which the notice is posted is situated within:

Section 8, Township 14 North, Range 9 West, Gila and Salt River Meridian, Yavapai County, Arizona and this claim encompasses portions of the following quarter section(s), section(s), Township(s) and Range(s): **Southwest ¼ & Northwest ¼, Section 8, T14N-R9W, G&SRM, Yavapai County, Arizona.**

The location monument is set inside the **Northeast** corner of the claim, approximately 4' **West** of the **East** line of the claim and 4' **South** of the **North** line of the claim.

The locality of this claim with reference to some natural object or permanent monument and additional information (if any) concerning its locality is as follows:

The Northwest corner of this claim is on the West line of Section 8 T14N-R9W & 2640' North of the Southwest corner of Section 8, T14N-R9W.

The undersigned claims the ground as described above and set forth on the attached 1" = 1000' outline map. This claim is not intended to encroach on any private property or land that is not open for location.

Located, dated and posted on the ground this 27th day of March, 2013.

Freeport-McMoRan Bagdad Inc. (Owner)

By: [Signature]
GEOMETRIX, LLC (Agent)

ARIZONA 23221

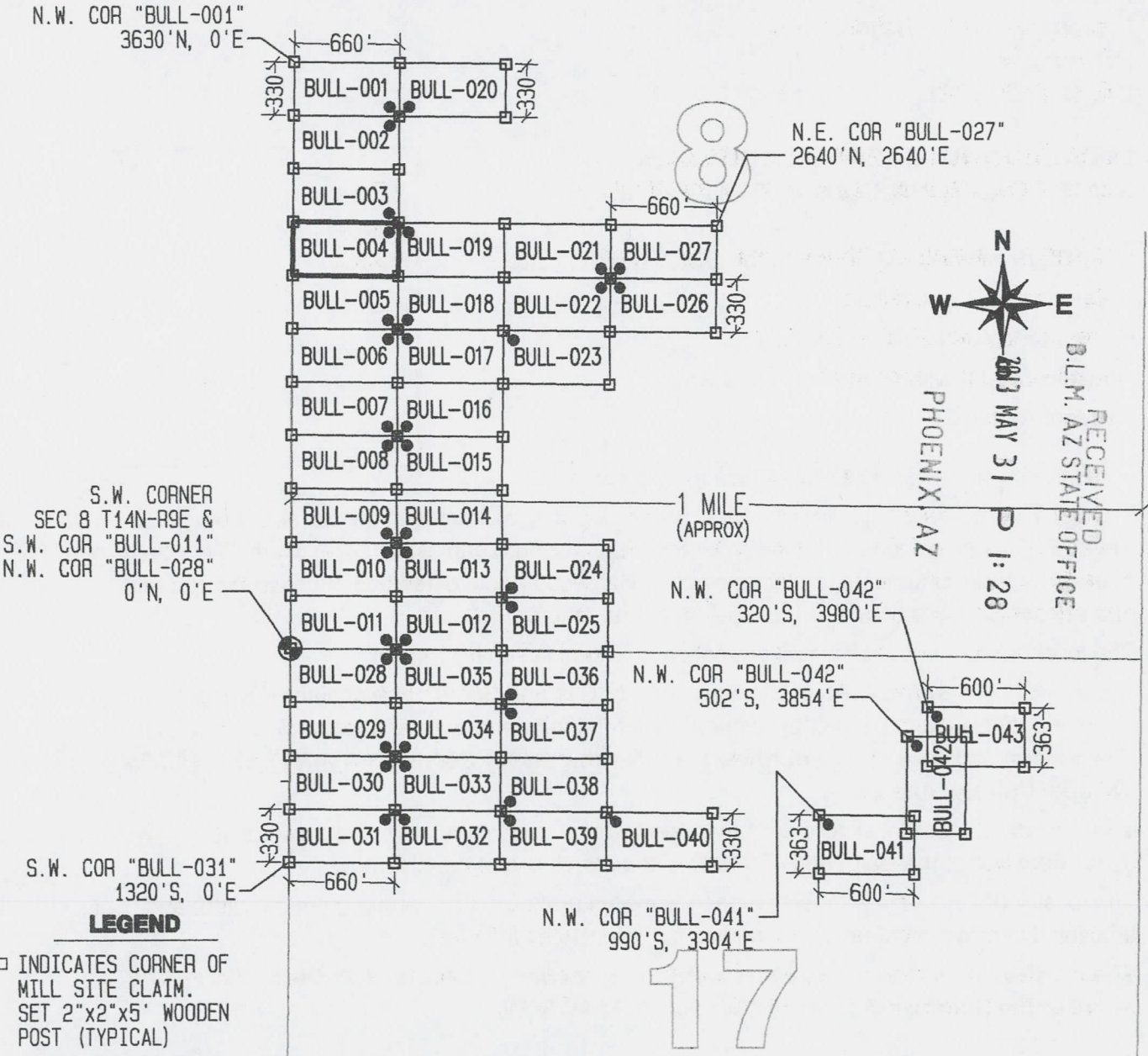
"BULL-004" CLAIM

LOCATION OF THE BULL-001 THROUGH BULL-043 MILL SITE CLAIMS

SCALE 1"=1000'



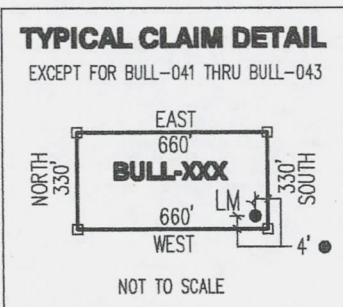
ALL CLAIMS ARE 660' IN LENGTH & 330' IN WIDTH
EXCEPT FOR BULL-041 THROUGH BULL-043 WHICH ARE 600' IN LENGTH x 363' IN WIDTH
SITUATED IN SECTIONS 8 & 17 T14N-R9W
EUREKA MINING DISTRICT, YAVAPAI COUNTY, ARIZONA



RECEIVED
 B.L.M. AZ STATE OFFICE
 PHOENIX AZ
 2013 MAY 31 P 1:28

- LEGEND**
- INDICATES CORNER OF MILL SITE CLAIM. SET 2"x2"x5' WOODEN POST (TYPICAL)
 - INDICATES LOCATION MONUMENT SET 4' X 4' FROM CORNER OF MILL SITE CLAIM

LOCATORS:
 FREEPORT-MCMORAN BAGDAD INC.
 PO BOX 245
 BAGDAD, AZ 86321
FREEPORT-McMORAN
COPPER & GOLD



LOCATED DURING THE MONTH OF MARCH, 2013

CLAIM STAKING PERFORMED BY:
GEOMETRIX LLC
 LAND SURVEYING SERVICES
 (928) 567-1900

AS AGENTS FOR FREEPORT-MCMORAN BAGDAD INC

AN/C423221

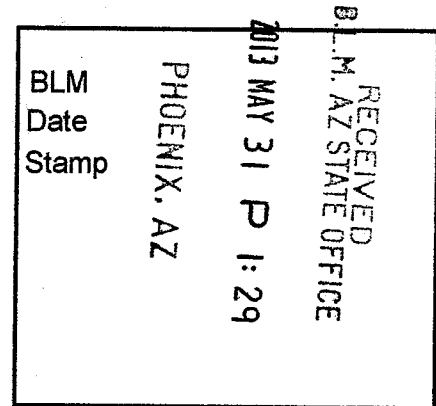
THIS IS A CONFORMED COPY OF INSTRUMENT
RECORDED ON DATE 5/31/13 TIME 8:33
IN BOOK 4960 PAGE 21
LESLIE M. HOFFMAN, RECORDER
Gary Wilson DEPUTY

Return to:
Freeport-McMoRan Bagdad Inc.
PO Box 245
Bagdad, AZ 86321

**LOCATION NOTICE FOR MILL SITE CLAIM
STATE OF ARIZONA, COUNTY OF YAVAPAI**

NOTICE IS HEREBY GIVEN that the **BULL-005** mill site
claim has been located by:

Freeport-McMoRan Bagdad Inc.,
whose current mailing address is: PO Box 245
Bagdad, AZ 86321.



This mill site claim consists of approximately 5 acres.

The general course of this claim is **East to West** and it is situated in the Eureka Mining District, Yavapai County, Arizona. This claim is **660** feet in length and **330** feet in width. This claim is marked by five monuments, constructed of 2" x 2" wood posts extending 4' above the ground, one at each corner and one at the location monument for the claim.

The location monument on which the notice is posted is situated within:

Section 8, Township 14 North, Range 9 West, Gila and Salt River Meridian, Yavapai County, Arizona and this claim encompasses portions of the following quarter section(s), section(s), Township(s) and Range(s): **Southwest ¼, Section 8, T14N-R9W, G&SRM, Yavapai County, Arizona.**

The location monument is set inside the **Southeast** corner of the claim, approximately 4' **West** of the **East** line of the claim and 4' **North** of the **South** line of the claim.

The locality of this claim with reference to some natural object or permanent monument and additional information (if any) concerning its locality is as follows:

The Northwest corner of this claim is on the West line of Section 8 T14N-R9W & 2310' North of the Southwest corner of Section 8, T14N-R9W.

The undersigned claims the ground as described above and set forth on the attached 1" = 1000' outline map. This claim is not intended to encroach on any private property or land that is not open for location.

Located, dated and posted on the ground this 27th day of March, 2013.

Freeport-McMoRan Bagdad Inc. (Owner)


By: [Signature]
GEOMETRIX, LLC (Agent)

AM0423222

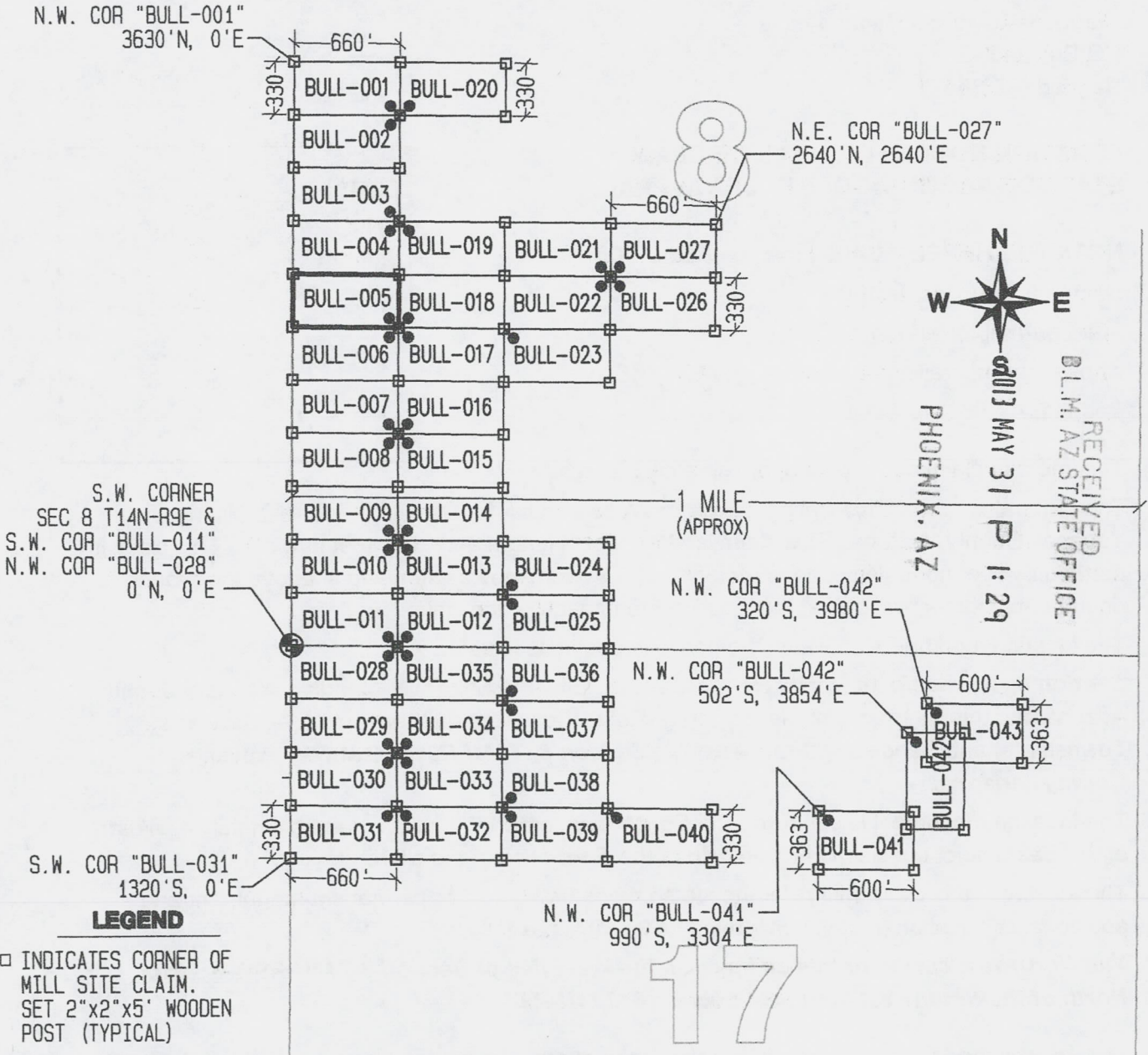
"BULL-005" CLAIM

LOCATION OF THE BULL-001 THROUGH BULL-043 MILL SITE CLAIMS

SCALE 1"=1000'



ALL CLAIMS ARE 660' IN LENGTH & 330' IN WIDTH
EXCEPT FOR BULL-041 THROUGH BULL-043 WHICH ARE 600' IN LENGTH x 363' IN WIDTH
SITUATED IN SECTIONS 8 & 17 T14N-R9W
EUREKA MINING DISTRICT, YAVAPAI COUNTY, ARIZONA



LEGEND

- INDICATES CORNER OF MILL SITE CLAIM. SET 2"x2"x5' WOODEN POST (TYPICAL)
- INDICATES LOCATION MONUMENT SET 4' X 4' FROM CORNER OF MILL SITE CLAIM


LOCATORS:

FREEPORT-MCMORAN BAGDAD INC.
PO BOX 245
BAGDAD, AZ 86321

FREEPORT-MCMORAN
COPPER & GOLD

TYPICAL CLAIM DETAIL


EXCEPT FOR BULL-041 THRU BULL-043



NOT TO SCALE

LOCATED DURING THE MONTH
OF MARCH, 2013

CLAIM STAKING PERFORMED BY:



AS AGENTS FOR FREEPORT-MCMORAN BAGDAD INC


A1101123222

THIS IS A CONFORMED COPY OF INSTRUMENT
RECORDED ON DATE 7/31/13 TIME 8:37
IN BOOK 4960 PAGE 22
LESLIE M. HOFFMAN, RECORDER
Gary M. Hoff DEPUTY

Return to:
Freeport-McMoRan Bagdad Inc.
PO Box 245
Bagdad, AZ 86321

**LOCATION NOTICE FOR MILL SITE CLAIM
STATE OF ARIZONA, COUNTY OF YAVAPAI**

NOTICE IS HEREBY GIVEN that the **BULL-006** mill site claim has been located by:
Freeport-McMoRan Bagdad Inc.,
whose current mailing address is: PO Box 245
Bagdad, AZ 86321.



This mill site claim consists of approximately 5 acres.

The general course of this claim is **East to West** and it is situated in the Eureka Mining District, Yavapai County, Arizona. This claim is **660** feet in length and **330** feet in width. This claim is marked by five monuments, constructed of 2" x 2" wood posts extending 4' above the ground, one at each corner and one at the location monument for the claim.

The location monument on which the notice is posted is situated within:

Section 8, Township 14 North, Range 9 West, Gila and Salt River Meridian, Yavapai County, Arizona and this claim encompasses portions of the following quarter section(s), section(s), Township(s) and Range(s): **Southwest ¼, Section 8, T14N-R9W, G&SRM, Yavapai County, Arizona.**

The location monument is set inside the **Northeast** corner of the claim, approximately 4' **West** of the **East** line of the claim and 4' **South** of the **North** line of the claim.

The locality of this claim with reference to some natural object or permanent monument and additional information (if any) concerning its locality is as follows:

The Northwest corner of this claim is on the West line of Section 8 T14N-R9W & 1980' North of the Southwest corner of Section 8, T14N-R9W.

The undersigned claims the ground as described above and set forth on the attached 1" = 1000' outline map. This claim is not intended to encroach on any private property or land that is not open for location.

Located, dated and posted on the ground this 27th day of March, 2013.

Freeport-McMoRan Bagdad Inc. (Owner)


By: [Signature]
GEOMETRIX, LLC (Agent)

AR100423223

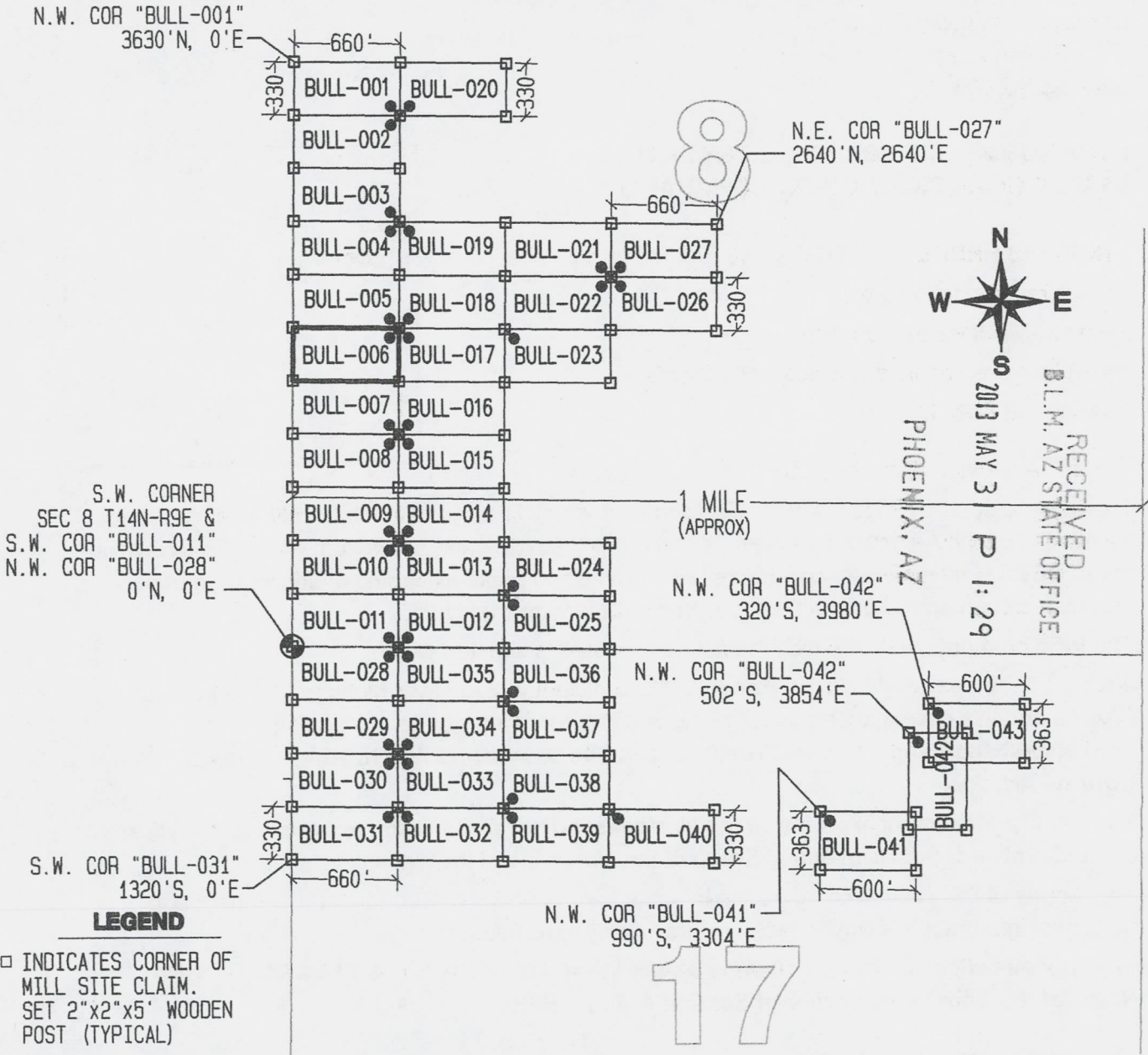
"BULL-006" CLAIM

LOCATION OF THE BULL-001 THROUGH BULL-043 MILL SITE CLAIMS

SCALE 1" = 1000'



ALL CLAIMS ARE 660' IN LENGTH & 330' IN WIDTH
EXCEPT FOR BULL-041 THROUGH BULL-043 WHICH ARE 600' IN LENGTH x 363' IN WIDTH
SITUATED IN SECTIONS 8 & 17 T14N-R9W
EUREKA MINING DISTRICT, YAVAPAI COUNTY, ARIZONA



S.W. CORNER
SEC 8 T14N-R9E &
S.W. COR "BULL-011"
N.W. COR "BULL-028"
0'N, 0'E

S.W. COR "BULL-031"
1320'S, 0'E

N.W. COR "BULL-042"
320'S, 3980'E

N.W. COR "BULL-042"
502'S, 3854'E

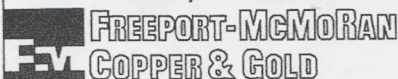
N.W. COR "BULL-041"
990'S, 3304'E

LEGEND

- INDICATES CORNER OF MILL SITE CLAIM. SET 2"x2"x5' WOODEN POST (TYPICAL)
- INDICATES LOCATION MONUMENT SET 4' X 4' FROM CORNER OF MILL SITE CLAIM


LOCATORS:

FREEPORT-MCMORAN BAGDAD INC.
PO BOX 245
BAGDAD, AZ 86321



TYPICAL CLAIM DETAIL

EXCEPT FOR BULL-041 THRU BULL-043



NOT TO SCALE

LOCATED DURING THE MONTH
OF MARCH, 2013

CLAIM STAKING PERFORMED BY:



AS AGENTS FOR FREEPORT-MCMORAN BAGDAD INC


AN0423223

THIS IS A CONFORMED COPY OF INSTRUMENT
RECORDED ON DATE 3/31/13 TIME 8:37
IN BOOK 49100 PAGE 23
LESLIE M. HOFFMAN, RECORDER
Lucy M. [Signature] DEPUTY

Return to:
Freeport-McMoRan Bagdad Inc.
PO Box 245
Bagdad, AZ 86321

**LOCATION NOTICE FOR MILL SITE CLAIM
STATE OF ARIZONA, COUNTY OF YAVAPAI**

NOTICE IS HEREBY GIVEN that the **BULL-007** mill site claim has been located by:
Freeport-McMoRan Bagdad Inc.,
whose current mailing address is: PO Box 245
Bagdad, AZ 86321.



This mill site claim consists of approximately 5 acres.

The general course of this claim is **East to West** and it is situated in the Eureka Mining District, Yavapai County, Arizona. This claim is **660** feet in length and **330** feet in width. This claim is marked by five monuments, constructed of 2" x 2" wood posts extending 4' above the ground, one at each corner and one at the location monument for the claim.

The location monument on which the notice is posted is situated within:

Section 8, Township 14 North, Range 9 West, Gila and Salt River Meridian, Yavapai County, Arizona and this claim encompasses portions of the following quarter section(s), section(s), Township(s) and Range(s): **Southwest ¼, Section 8, T14N-R9W, G&SRM, Yavapai County, Arizona.**

The location monument is set inside the **Southeast** corner of the claim, approximately 4' **West** of the **East** line of the claim and 4' **North** of the **South** line of the claim.

The locality of this claim with reference to some natural object or permanent monument and additional information (if any) concerning its locality is as follows:

The Northwest corner of this claim is on the West line of Section 8 T14N-R9W & 1650' North of the Southwest corner of Section 8, T14N-R9W.

The undersigned claims the ground as described above and set forth on the attached 1" = 1000' outline map. This claim is not intended to encroach on any private property or land that is not open for location.

Located, dated and posted on the ground this 27th day of March, 2013.

Freeport-McMoRan Bagdad Inc. (Owner)

By: [Signature]
GEOMETRIX, LLC (Agent)

AMCH23221

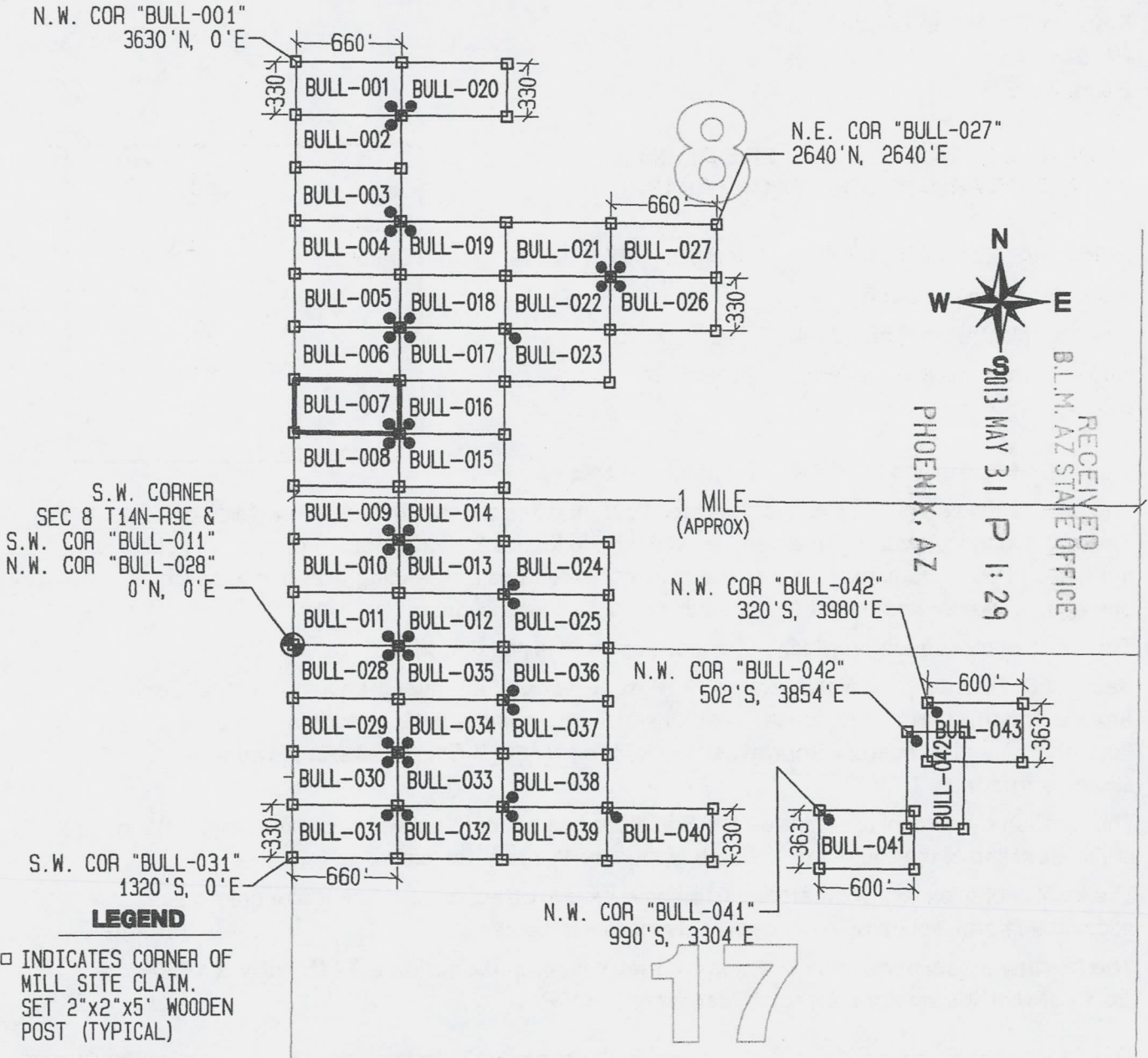
"BULL-007" CLAIM

LOCATION OF THE BULL-001 THROUGH BULL-043 MILL SITE CLAIMS

SCALE 1" = 1000'



ALL CLAIMS ARE 660' IN LENGTH & 330' IN WIDTH
EXCEPT FOR BULL-041 THROUGH BULL-043 WHICH ARE 600' IN LENGTH x 363' IN WIDTH
SITUATED IN SECTIONS 8 & 17 T14N-R9W
EUREKA MINING DISTRICT, YAVAPAI COUNTY, ARIZONA

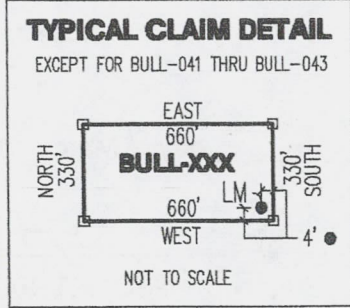



S.W. CORNER
SEC 8 T14N-R9E &
S.W. COR "BULL-011"
N.W. COR "BULL-028"
0'N, 0'E

S.W. COR "BULL-031"
1320'S, 0'E


- LEGEND**
- INDICATES CORNER OF MILL SITE CLAIM. SET 2"x2"x5' WOODEN POST (TYPICAL)
 - INDICATES LOCATION MONUMENT SET 4' X 4' FROM CORNER OF MILL SITE CLAIM

LOCATORS:
FREEPORT-MCMORAN BAGDAD INC.
PO BOX 245
BAGDAD, AZ 86321



LOCATED DURING THE MONTH
OF MARCH, 2013

CLAIM STAKING PERFORMED BY:



AS AGENTS FOR FREEPORT-MCMORAN BAGDAD INC

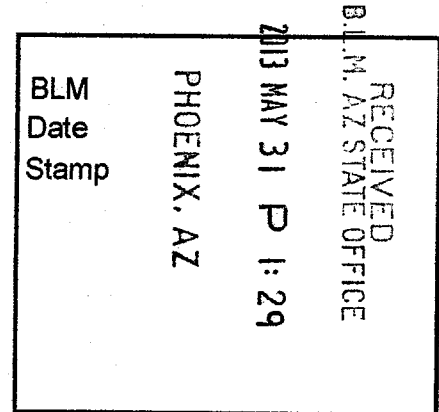
ANCH423224

THIS IS A CONFORMED COPY OF INSTRUMENT
RECORDED ON DATE 5/31/13 TIME 8:37
IN BOOK 4960 PAGE 24
LESLIE M. HOFFMAN, RECORDER
Leslie M. Hoffman DEPUTY

Return to:
Freeport-McMoRan Bagdad Inc.
PO Box 245
Bagdad, AZ 86321

**LOCATION NOTICE FOR MILL SITE CLAIM
STATE OF ARIZONA, COUNTY OF YAVAPAI**

NOTICE IS HEREBY GIVEN that the **BULL-008** mill site claim has been located by:
Freeport-McMoRan Bagdad Inc.,
whose current mailing address is: PO Box 245
Bagdad, AZ 86321.



This mill site claim consists of approximately 5 acres.

The general course of this claim is **East to West** and it is situated in the Eureka Mining District, Yavapai County, Arizona. This claim is **660** feet in length and **330** feet in width. This claim is marked by five monuments, constructed of 2" x 2" wood posts extending 4' above the ground, one at each corner and one at the location monument for the claim.

The location monument on which the notice is posted is situated within:

Section 8, Township 14 North, Range 9 West, Gila and Salt River Meridian, Yavapai County, Arizona and this claim encompasses portions of the following quarter section(s), section(s), Township(s) and Range(s): **Southwest 1/4, Section 8, T14N-R9W, G&SRM, Yavapai County, Arizona.**

The location monument is set inside the **Northeast** corner of the claim, approximately 4' **West** of the **East** line of the claim and 4' **South** of the **North** line of the claim.

The locality of this claim with reference to some natural object or permanent monument and additional information (if any) concerning its locality is as follows:

The Northwest corner of this claim is on the West line of Section 8 T14N-R9W & 1320' North of the Southwest corner of Section 8, T14N-R9W.

The undersigned claims the ground as described above and set forth on the attached 1" = 1000' outline map. This claim is not intended to encroach on any private property or land that is not open for location.

Located, dated and posted on the ground this 27th day of March, 2013.

Freeport-McMoRan Bagdad Inc. (Owner)

By: [Signature]


GEOMETRIX, LLC (Agent)

1101023225

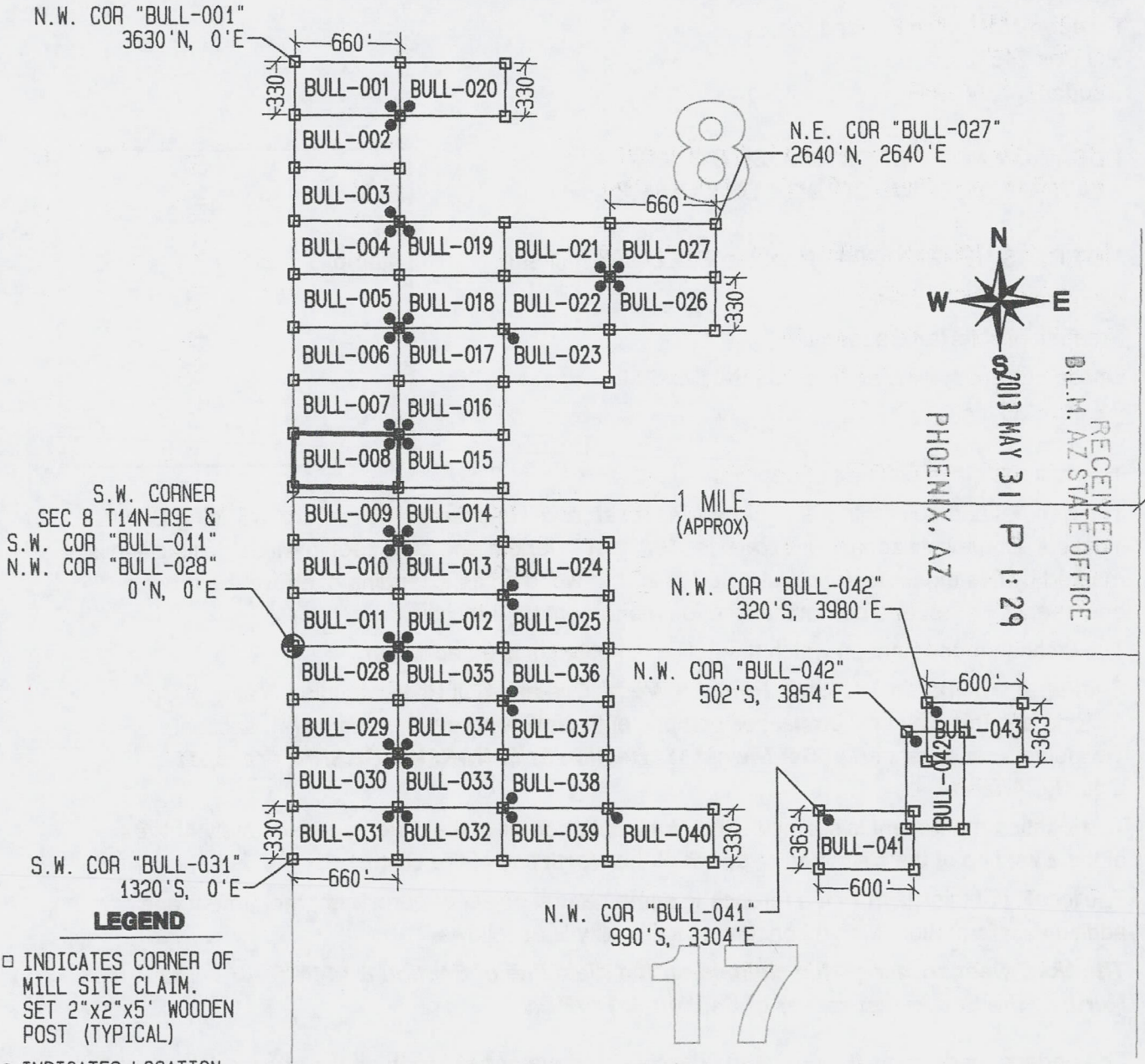
"BULL-008" CLAIM

LOCATION OF THE BULL-001 THROUGH BULL-043 MILL SITE CLAIMS

SCALE 1"=1000'



ALL CLAIMS ARE 660' IN LENGTH & 330' IN WIDTH
EXCEPT FOR BULL-041 THROUGH BULL-043 WHICH ARE 600' IN LENGTH x 363' IN WIDTH
SITUATED IN SECTIONS 8 & 17 T14N-R9W
EUREKA MINING DISTRICT, YAVAPAI COUNTY, ARIZONA



RECEIVED
B.L.M. AZ STATE OFFICE
2013 MAY 31 P 1:29

S.W. CORNER
SEC 8 T14N-R9E &
S.W. COR "BULL-011"
N.W. COR "BULL-028"
0'N, 0'E

S.W. COR "BULL-031"
1320'S, 0'E

N.W. COR "BULL-042"
320'S, 3980'E

N.W. COR "BULL-042"
502'S, 3854'E


N.W. COR "BULL-041"
990'S, 3304'E

LEGEND

- INDICATES CORNER OF MILL SITE CLAIM.
SET 2"x2"x5' WOODEN POST (TYPICAL)
- INDICATES LOCATION MONUMENT SET 4' X 4' FROM CORNER OF MILL SITE CLAIM

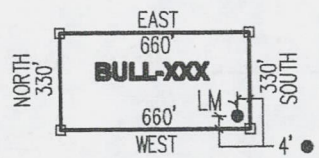
LOCATORS:

FREEPORT-MCMORAN BAGDAD INC.
PO BOX 245
BAGDAD, AZ 86321



TYPICAL CLAIM DETAIL


EXCEPT FOR BULL-041 THRU BULL-043



NOT TO SCALE

LOCATED DURING THE MONTH OF MARCH, 2013

CLAIM STAKING PERFORMED BY:



AS AGENTS FOR FREEPORT-MCMORAN BAGDAD INC


AN0423225

THIS IS A CONFORMED COPY OF INSTRUMENT
RECORDED ON DATE 3/31/13 TIME 1:37
IN BOOK 4900 PAGE 25
LESLIE M. HOFFMAN, RECORDER
Leslie M. Hoffman DEPUTY

Return to:
Freeport-McMoRan Bagdad Inc.
PO Box 245
Bagdad, AZ 86321

**LOCATION NOTICE FOR MILL SITE CLAIM
STATE OF ARIZONA, COUNTY OF YAVAPAI**

NOTICE IS HEREBY GIVEN that the **BULL-009** mill site claim has been located by:
Freeport-McMoRan Bagdad Inc.,
whose current mailing address is: PO Box 245
Bagdad, AZ 86321.



This mill site claim consists of approximately 5 acres.

The general course of this claim is **East to West** and it is situated in the Eureka Mining District, Yavapai County, Arizona. This claim is **660** feet in length and **330** feet in width. This claim is marked by five monuments, constructed of 2" x 2" wood posts extending 4' above the ground, one at each corner and one at the location monument for the claim.

The location monument on which the notice is posted is situated within:

Section 8, Township 14 North, Range 9 West, Gila and Salt River Meridian, Yavapai County, Arizona and this claim encompasses portions of the following quarter section(s), section(s), Township(s) and Range(s): **Southwest ¼, Section 8, T14N-R9W, G&SRM, Yavapai County, Arizona.**

The location monument is set inside the **Southeast** corner of the claim, approximately 4' **West** of the **East** line of the claim and 4' **North** of the **South** line of the claim.

The locality of this claim with reference to some natural object or permanent monument and additional information (if any) concerning its locality is as follows:

The Northwest corner of this claim is on the West line of Section 8 T14N-R9W & 990' North of the Southwest corner of Section 8, T14N-R9W.

The undersigned claims the ground as described above and set forth on the attached 1" = 1000' outline map. This claim is not intended to encroach on any private property or land that is not open for location.

Located, dated and posted on the ground this 27th day of March, 2013.

Freeport-McMoRan Bagdad Inc. (Owner)

By: [Signature]
GEOMETRIX, LLC (Agent)

ATTORNEY 232226

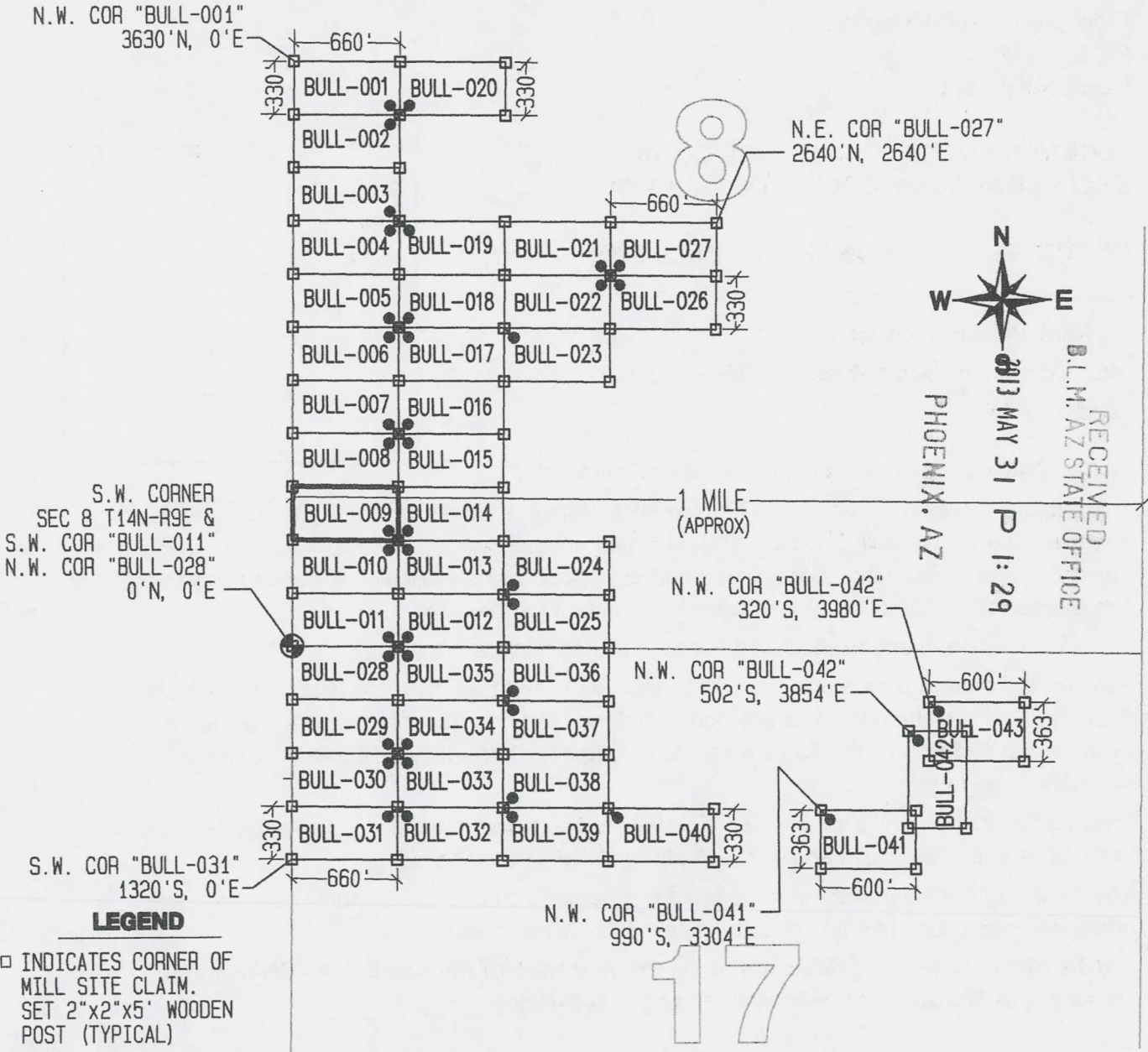
"BULL-009" CLAIM

LOCATION OF THE BULL-001 THROUGH BULL-043 MILL SITE CLAIMS

SCALE 1"=1000'



ALL CLAIMS ARE 660' IN LENGTH & 330' IN WIDTH
EXCEPT FOR BULL-041 THROUGH BULL-043 WHICH ARE 600' IN LENGTH x 363' IN WIDTH
SITUATED IN SECTIONS 8 & 17 T14N-R9W
EUREKA MINING DISTRICT, YAVAPAI COUNTY, ARIZONA




LEGEND

- INDICATES CORNER OF MILL SITE CLAIM. SET 2"x2"x5' WOODEN POST (TYPICAL)
- INDICATES LOCATION MONUMENT SET 4' X 4' FROM CORNER OF MILL SITE CLAIM


LOCATORS:

FREEPORT-MCMORAN BAGDAD INC.
PO BOX 245
BAGDAD, AZ 86321



TYPICAL CLAIM DETAIL


EXCEPT FOR BULL-041 THRU BULL-043



NOT TO SCALE

LOCATED DURING THE MONTH
OF MARCH, 2013

CLAIM STAKING PERFORMED BY:



AS AGENTS FOR FREEPORT-MCMORAN BAGDAD INC


AMC423226

THIS IS A CONFORMED COPY OF INSTRUMENT
RECORDED ON DATE 5/31/13 TIME 8:37
IN BOOK 4960 PAGE 26
LESLIE M. HOFFMAN, RECORDER
Leslie M. Hoffman DEPUTY

Return to:
Freeport-McMoRan Bagdad Inc.
PO Box 245
Bagdad, AZ 86321

**LOCATION NOTICE FOR MILL SITE CLAIM
STATE OF ARIZONA, COUNTY OF YAVAPAI**

NOTICE IS HEREBY GIVEN that the **BULL-010** mill site claim has been located by:
Freeport-McMoRan Bagdad Inc.,
whose current mailing address is: PO Box 245
Bagdad, AZ 86321.



This mill site claim consists of approximately 5 acres.

The general course of this claim is **East to West** and it is situated in the Eureka Mining District, Yavapai County, Arizona. This claim is **660** feet in length and **330** feet in width. This claim is marked by five monuments, constructed of 2" x 2" wood posts extending 4' above the ground, one at each corner and one at the location monument for the claim.

The location monument on which the notice is posted is situated within:

Section 8, Township 14 North, Range 9 West, Gila and Salt River Meridian, Yavapai County, Arizona and this claim encompasses portions of the following quarter section(s), section(s), Township(s) and Range(s): **Southwest ¼, Section 8, T14N-R9W, G&SRM, Yavapai County, Arizona.**

The location monument is set inside the **Northeast** corner of the claim, approximately 4' **West** of the **East** line of the claim and 4' **South** of the **North** line of the claim.

The locality of this claim with reference to some natural object or permanent monument and additional information (if any) concerning its locality is as follows:

The Northwest corner of this claim is on the West line of Section 8 T14N-R9W & 660' North of the Southwest corner of Section 8, T14N-R9W.

The undersigned claims the ground as described above and set forth on the attached 1" = 1000' outline map. This claim is not intended to encroach on any private property or land that is not open for location.

Located, dated and posted on the ground this 27th day of March, 2013.

Freeport-McMoRan Bagdad Inc. (Owner)

By: [Signature]
GEOMETRIX, LLC (Agent)

AR10123227

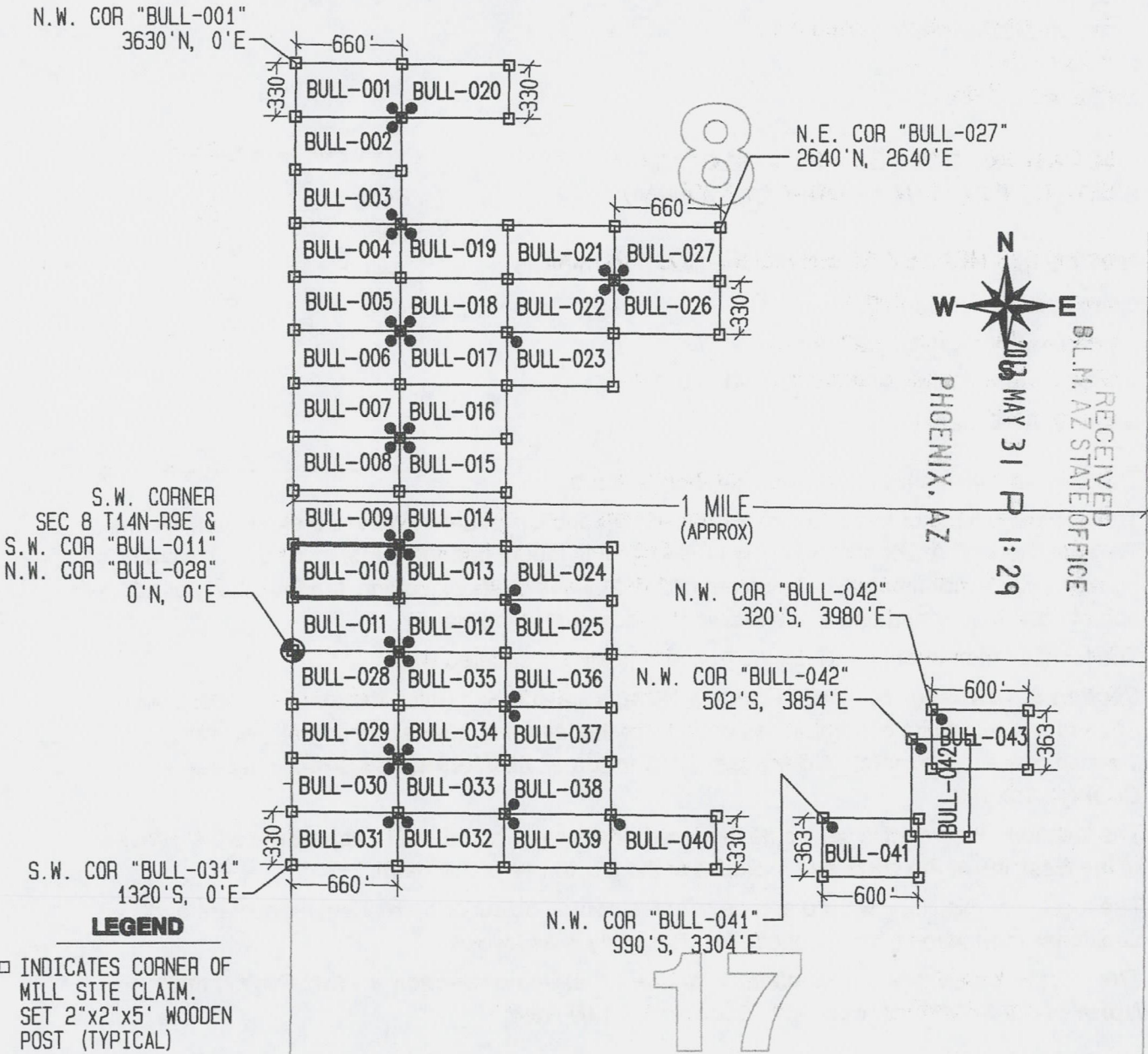
"BULL-010" CLAIM

LOCATION OF THE BULL-001 THROUGH BULL-043 MILL SITE CLAIMS

SCALE 1"=1000'



ALL CLAIMS ARE 660' IN LENGTH & 330' IN WIDTH
EXCEPT FOR BULL-041 THROUGH BULL-043 WHICH ARE 600' IN LENGTH x 363' IN WIDTH
SITUATED IN SECTIONS 8 & 17 T14N-R9W
EUREKA MINING DISTRICT, YAVAPAI COUNTY, ARIZONA

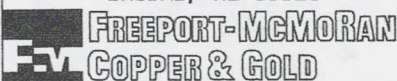


LEGEND

- INDICATES CORNER OF MILL SITE CLAIM. SET 2"x2"x5' WOODEN POST (TYPICAL)
- INDICATES LOCATION MONUMENT SET 4' X 4' FROM CORNER OF MILL SITE CLAIM


LOCATORS:

FREEPORT-MCMORAN BAGDAD INC.
PO BOX 245
BAGDAD, AZ 86321



TYPICAL CLAIM DETAIL


EXCEPT FOR BULL-041 THRU BULL-043



NOT TO SCALE

LOCATED DURING THE MONTH
OF MARCH, 2013

CLAIM STAKING PERFORMED BY:



AS AGENTS FOR FREEPORT-MCMORAN BAGDAD INC


A11C423221

THIS IS A CONFORMED COPY OF INSTRUMENT
RECORDED ON DATE 5/31/13 TIME 8:37
IN BOOK 4960 PAGE 27
LESLIE M. HOFFMAN, RECORDER
Leslie M. Hoffman DEPUTY

Return to:
Freeport-McMoRan Bagdad Inc.
PO Box 245
Bagdad, AZ 86321

**LOCATION NOTICE FOR MILL SITE CLAIM
STATE OF ARIZONA, COUNTY OF YAVAPAI**

NOTICE IS HEREBY GIVEN that the **BULL-011** mill site claim has been located by:
Freeport-McMoRan Bagdad Inc.,
whose current mailing address is: PO Box 245
Bagdad, AZ 86321.



This mill site claim consists of approximately 5 acres.

The general course of this claim is **East to West** and it is situated in the Eureka Mining District, Yavapai County, Arizona. This claim is **660** feet in length and **330** feet in width. This claim is marked by five monuments, constructed of 2" x 2" wood posts extending 4' above the ground, one at each corner and one at the location monument for the claim.

The location monument on which the notice is posted is situated within:

Section 8, Township 14 North, Range 9 West, Gila and Salt River Meridian, Yavapai County, Arizona and this claim encompasses portions of the following quarter section(s), section(s), Township(s) and Range(s): **Southwest 1/4, Section 8, T14N-R9W, G&SRM, Yavapai County, Arizona.**

The location monument is set inside the **Southeast** corner of the claim, approximately 4' **West** of the **East** line of the claim and 4' **North** of the **South** line of the claim.

The locality of this claim with reference to some natural object or permanent monument and additional information (if any) concerning its locality is as follows:

The Northwest corner of this claim is on the West line of Section 8 T14N-R9W & 330' North of the Southwest corner of Section 8, T14N-R9W.

The undersigned claims the ground as described above and set forth on the attached 1" = 1000' outline map. This claim is not intended to encroach on any private property or land that is not open for location.

Located, dated and posted on the ground this 27th day of March, 2013.

Freeport-McMoRan Bagdad Inc. (Owner)

By: [Signature]
GEOMETRIX, LLC (Agent)

AT101232228

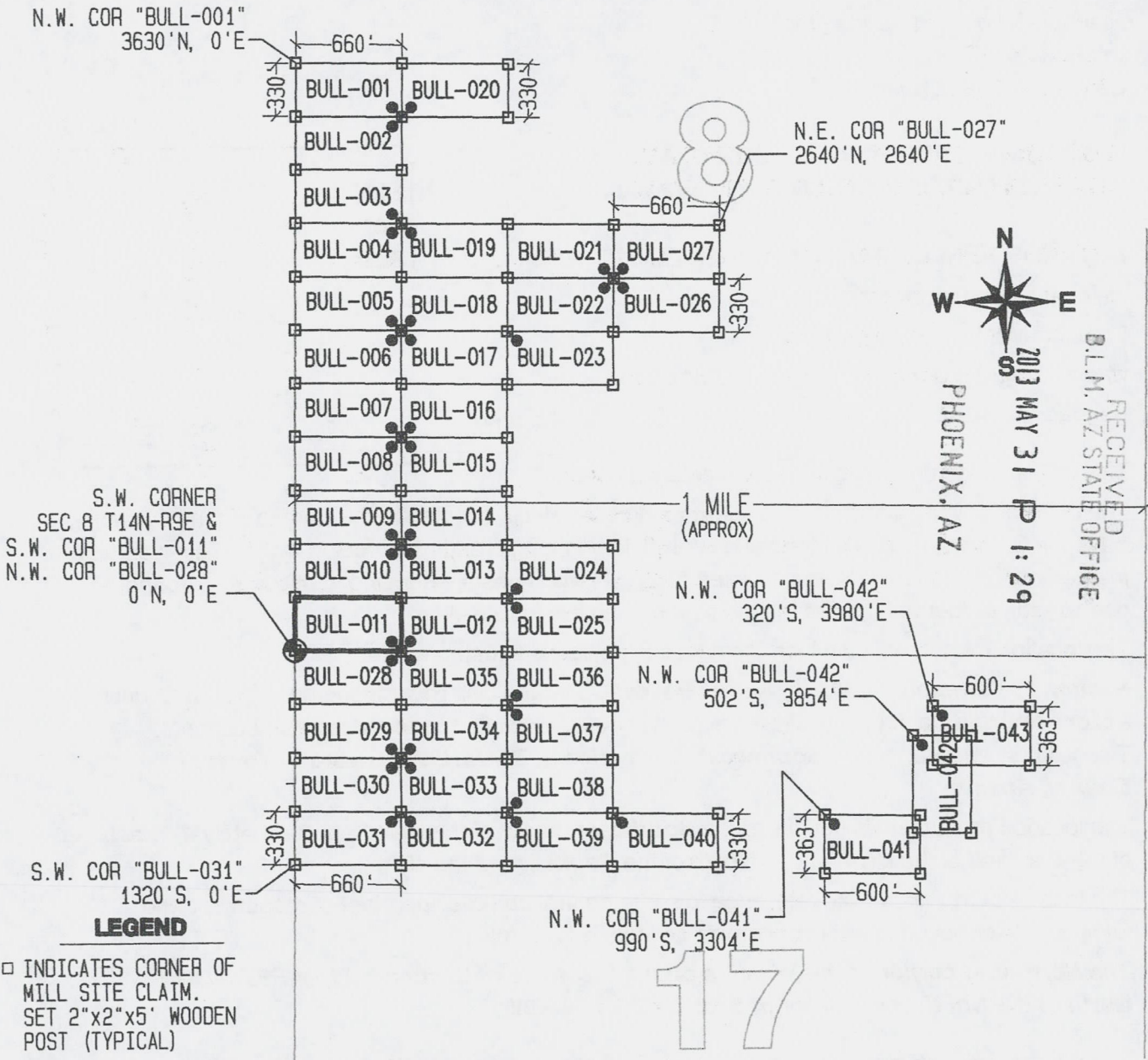
"BULL-011" CLAIM

LOCATION OF THE BULL-001 THROUGH BULL-043 MILL SITE CLAIMS

SCALE 1"=1000'



ALL CLAIMS ARE 660' IN LENGTH & 330' IN WIDTH
EXCEPT FOR BULL-041 THROUGH BULL-043 WHICH ARE 600' IN LENGTH x 363' IN WIDTH
SITUATED IN SECTIONS 8 & 17 T14N-R9W
EUREKA MINING DISTRICT, YAVAPAI COUNTY, ARIZONA



S.W. CORNER
SEC 8 T14N-R9E &
S.W. COR "BULL-011"
N.W. COR "BULL-028"
0'N, 0'E

S.W. COR "BULL-031"
1320'S, 0'E

N.W. COR "BULL-041"
990'S, 3304'E

N.W. COR "BULL-042"
320'S, 3980'E

N.W. COR "BULL-042"
502'S, 3854'E


N.W. COR "BULL-041"
990'S, 3304'E

LEGEND

- INDICATES CORNER OF MILL SITE CLAIM.
SET 2"x2"x5' WOODEN POST (TYPICAL)
- INDICATES LOCATION MONUMENT SET 4' X 4' FROM CORNER OF MILL SITE CLAIM

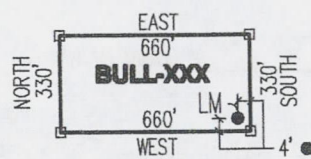
LOCATORS:

FREEPORT-MCMORAN BAGDAD INC.
PO BOX 245
BAGDAD, AZ 86321



TYPICAL CLAIM DETAIL


EXCEPT FOR BULL-041 THRU BULL-043



NOT TO SCALE

LOCATED DURING THE MONTH
OF MARCH, 2013

CLAIM STAKING PERFORMED BY:



AS AGENTS FOR FREEPORT-MCMORAN BAGDAD INC


AMC1123228

THIS IS A CONFORMED COPY OF INSTRUMENT
RECORDED ON DATE 5/31/13 TIME 8:37
IN BOOK 4960 PAGE 8
LESLIE M. HOFFMAN, RECORDER
Leslie M. Hoffman DEPUTY

Return to:
Freeport-McMoRan Bagdad Inc.
PO Box 245
Bagdad, AZ 86321

**LOCATION NOTICE FOR MILL SITE CLAIM
STATE OF ARIZONA, COUNTY OF YAVAPAI**

NOTICE IS HEREBY GIVEN that the **BULL-012** mill site claim has been located by:
Freeport-McMoRan Bagdad Inc.,
whose current mailing address is: PO Box 245
Bagdad, AZ 86321.



This mill site claim consists of approximately 5 acres.

The general course of this claim is **East to West** and it is situated in the Eureka Mining District, Yavapai County, Arizona. This claim is **660** feet in length and **330** feet in width. This claim is marked by five monuments, constructed of 2" x 2" wood posts extending 4' above the ground, one at each corner and one at the location monument for the claim.

The location monument on which the notice is posted is situated within:

Section 8, Township 14 North, Range 9 West, Gila and Salt River Meridian, Yavapai County, Arizona and this claim encompasses portions of the following quarter section(s), section(s), Township(s) and Range(s): **Southwest ¼, Section 8, T14N-R9W, G&SRM, Yavapai County, Arizona.**

The location monument is set inside the **Southwest** corner of the claim, approximately 4' **East** of the **West** line of the claim and 4' **North** of the **South** line of the claim.

The locality of this claim with reference to some natural object or permanent monument and additional information (if any) concerning its locality is as follows:

The Northwest corner of this claim is 660' East of the West line of Section 8 T14N-R9W & 330' North of the Southwest corner of Section 8, T14N-R9W.

The undersigned claims the ground as described above and set forth on the attached 1" = 1000' outline map. This claim is not intended to encroach on any private property or land that is not open for location.

Located, dated and posted on the ground this 27th day of March, 2013.

Freeport-McMoRan Bagdad Inc. (Owner)


By: [Signature]
GEOMETRIX, LLC (Agent)

1100123229

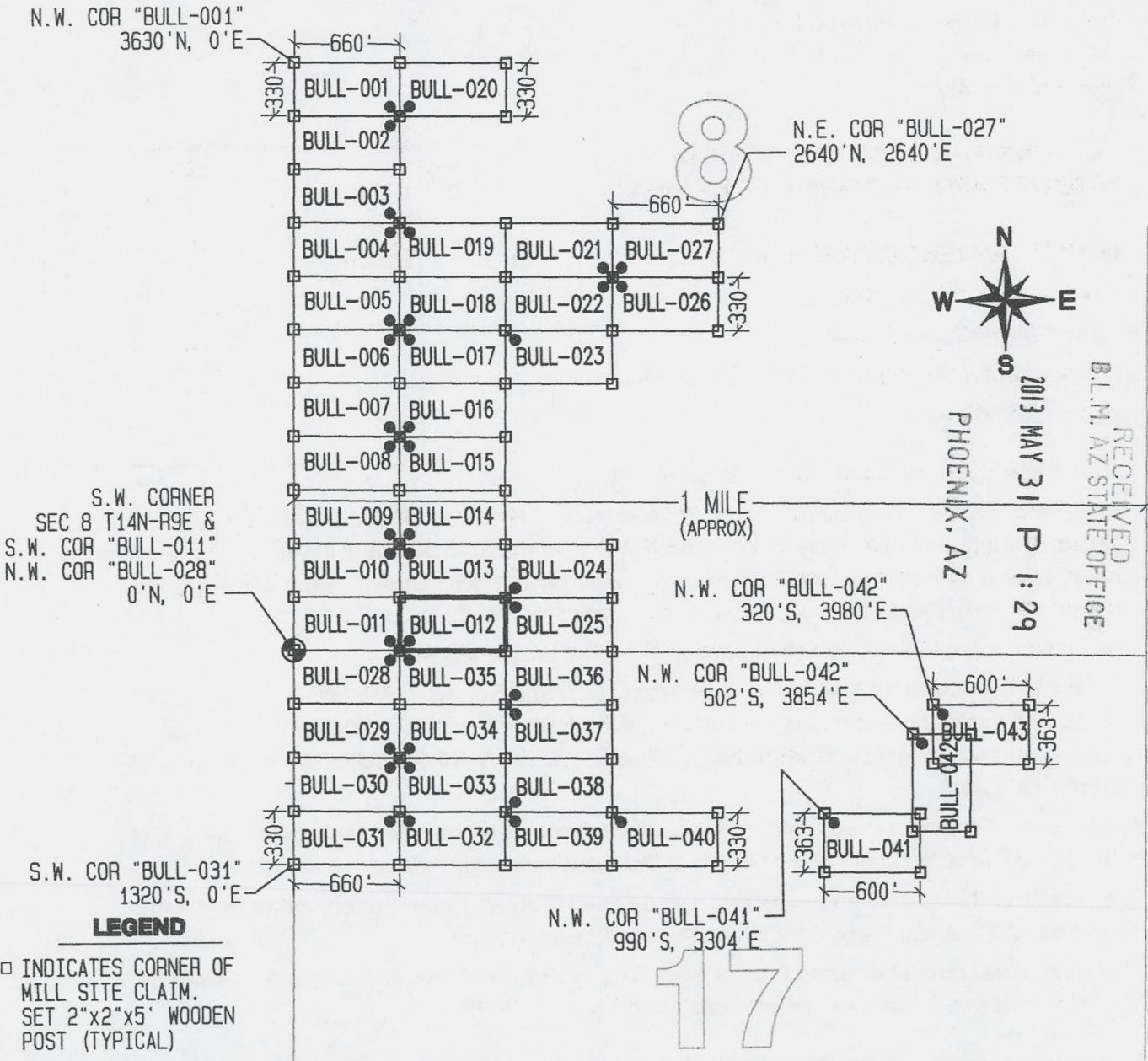
"BULL-012" CLAIM

LOCATION OF THE BULL-001 THROUGH BULL-043 MILL SITE CLAIMS

SCALE 1"=1000'



ALL CLAIMS ARE 660' IN LENGTH & 330' IN WIDTH
EXCEPT FOR BULL-041 THROUGH BULL-043 WHICH ARE 600' IN LENGTH x 363' IN WIDTH
SITUATED IN SECTIONS 8 & 17 T14N-R9W
EUREKA MINING DISTRICT, YAVAPAI COUNTY, ARIZONA



LEGEND

- INDICATES CORNER OF MILL SITE CLAIM. SET 2"x2"x5' WOODEN POST (TYPICAL)
- INDICATES LOCATION MONUMENT SET 4' X 4' FROM CORNER OF MILL SITE CLAIM


LOCATORS:

FREEPORT-MCMORAN BAGDAD INC.
PO BOX 245
BAGDAD, AZ 86321

Freeport-McMORAN
COPPER & GOLD

TYPICAL CLAIM DETAIL

EXCEPT FOR BULL-041 THRU BULL-043



NOT TO SCALE

LOCATED DURING THE MONTH OF MARCH, 2013

CLAIM STAKING PERFORMED BY:

GEOMETRIX LLC
LAND SURVEYING SERVICES
(928) 667-1900

AS AGENTS FOR FREEPORT-MCMORAN BAGDAD INC


AMC1123229

THIS IS A CONFORMED COPY OF INSTRUMENT
RECORDED ON DATE 3/31/13 TIME 8:37
IN BOOK 4960 PAGE 29
LESLIE M. HOFFMAN, RECORDER
Lucy M. Hoff DEPUTY

Return to:
Freeport-McMoRan Bagdad Inc.
PO Box 245
Bagdad, AZ 86321

**LOCATION NOTICE FOR MILL SITE CLAIM
STATE OF ARIZONA, COUNTY OF YAVAPAI**

NOTICE IS HEREBY GIVEN that the **BULL-013** mill site claim has been located by:
Freeport-McMoRan Bagdad Inc.,
whose current mailing address is: PO Box 245
Bagdad, AZ 86321.



This mill site claim consists of approximately 5 acres.

The general course of this claim is **East to West** and it is situated in the Eureka Mining District, Yavapai County, Arizona. This claim is **660** feet in length and **330** feet in width. This claim is marked by five monuments, constructed of 2" x 2" wood posts extending 4' above the ground, one at each corner and one at the location monument for the claim.

The location monument on which the notice is posted is situated within:

Section 8, Township 14 North, Range 9 West, Gila and Salt River Meridian, Yavapai County, Arizona and this claim encompasses portions of the following quarter section(s), section(s), Township(s) and Range(s): **Southwest ¼, Section 8, T14N-R9W, G&SRM, Yavapai County, Arizona.**

The location monument is set inside the **Northwest** corner of the claim, approximately 4' **East** of the **West** line of the claim and 4' **South** of the **North** line of the claim.

The locality of this claim with reference to some natural object or permanent monument and additional information (if any) concerning its locality is as follows:

The Northwest corner of this claim is 660' East of the West line of Section 8 T14N-R9W & 660' North of the Southwest corner of Section 8, T14N-R9W.

The undersigned claims the ground as described above and set forth on the attached 1" = 1000' outline map. This claim is not intended to encroach on any private property or land that is not open for location.

Located, dated and posted on the ground this 27th day of March, 2013.

Freeport-McMoRan Bagdad Inc. (Owner)

By: [Signature]
GEOMETRIX, LLC (Agent)

ATTC423230

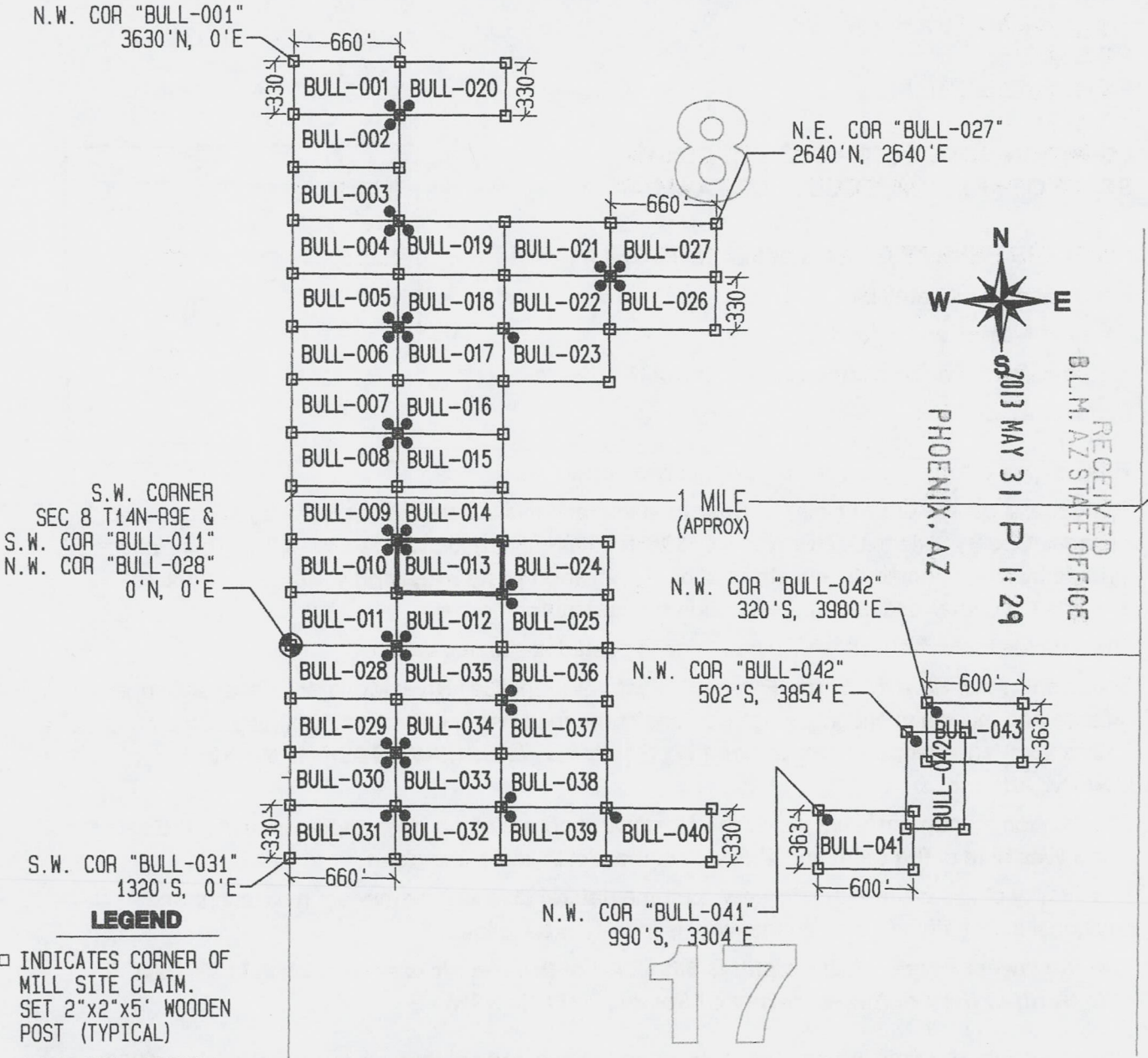
"BULL-013" CLAIM

LOCATION OF THE BULL-001 THROUGH BULL-043 MILL SITE CLAIMS

SCALE 1"=1000'



ALL CLAIMS ARE 660' IN LENGTH & 330' IN WIDTH
EXCEPT FOR BULL-041 THROUGH BULL-043 WHICH ARE 600' IN LENGTH x 363' IN WIDTH
SITUATED IN SECTIONS 8 & 17 T14N-R9W
EUREKA MINING DISTRICT, YAVAPAI COUNTY, ARIZONA



S.W. CORNER
SEC 8 T14N-R9E &
S.W. COR "BULL-011"
N.W. COR "BULL-028"
0'N, 0'E

S.W. COR "BULL-031"
1320'S, 0'E


□ INDICATES CORNER OF
MILL SITE CLAIM.
SET 2"x2"x5' WOODEN
POST (TYPICAL)

● INDICATES LOCATION
MONUMENT SET 4' X 4' FROM
CORNER OF MILL SITE CLAIM

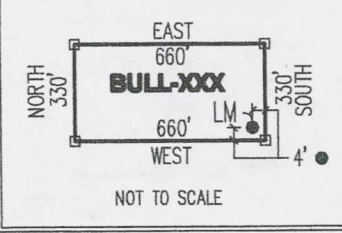
LEGEND

LOCATORS:

FREEMPORT-MCMORAN BAGDAD INC.
PO BOX 245
BAGDAD, AZ 86321




TYPICAL CLAIM DETAIL
EXCEPT FOR BULL-041 THRU BULL-043



LOCATED DURING THE MONTH
OF MARCH, 2013

CLAIM STAKING PERFORMED BY:



AS AGENTS FOR FREEMPORT-MCMORAN BAGDAD INC

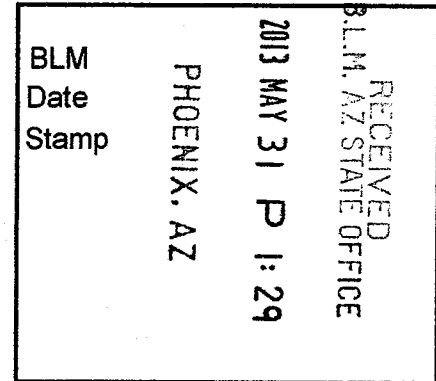
AN0423230

THIS IS A CONFORMED COPY OF INSTRUMENT
RECORDED ON DATE 5/31/13 TIME 8:37
IN BOOK 4960 PAGE 30
LESLIE M. HOFFMAN, RECORDER
Suzanne Hoffmann DEPUTY

Return to:
Freeport-McMoRan Bagdad Inc.
PO Box 245
Bagdad, AZ 86321

**LOCATION NOTICE FOR MILL SITE CLAIM
STATE OF ARIZONA, COUNTY OF YAVAPAI**

NOTICE IS HEREBY GIVEN that the **BULL-014** mill site claim has been located by:
Freeport-McMoRan Bagdad Inc.,
whose current mailing address is: PO Box 245
Bagdad, AZ 86321.



This mill site claim consists of approximately 5 acres.

The general course of this claim is **East to West** and it is situated in the Eureka Mining District, Yavapai County, Arizona. This claim is **660** feet in length and **330** feet in width. This claim is marked by five monuments, constructed of 2" x 2" wood posts extending 4' above the ground, one at each corner and one at the location monument for the claim.

The location monument on which the notice is posted is situated within:

Section 8, Township 14 North, Range 9 West, Gila and Salt River Meridian, Yavapai County, Arizona and this claim encompasses portions of the following quarter section(s), section(s), Township(s) and Range(s): **Southwest 1/4, Section 8, T14N-R9W, G&SRM, Yavapai County, Arizona.**

The location monument is set inside the **Southwest** corner of the claim, approximately 4' **East** of the **West** line of the claim and 4' **North** of the **South** line of the claim.

The locality of this claim with reference to some natural object or permanent monument and additional information (if any) concerning its locality is as follows:

The Northwest corner of this claim is 660' East of the West line of Section 8 T14N-R9W & 990' North of the Southwest corner of Section 8, T14N-R9W.

The undersigned claims the ground as described above and set forth on the attached 1" = 1000' outline map. This claim is not intended to encroach on any private property or land that is not open for location.

Located, dated and posted on the ground this 27th day of March, 2013.

Freeport-McMoRan Bagdad Inc. (Owner)

By: [Signature]
GEOMETRIX, LLC (Agent)

1100023231

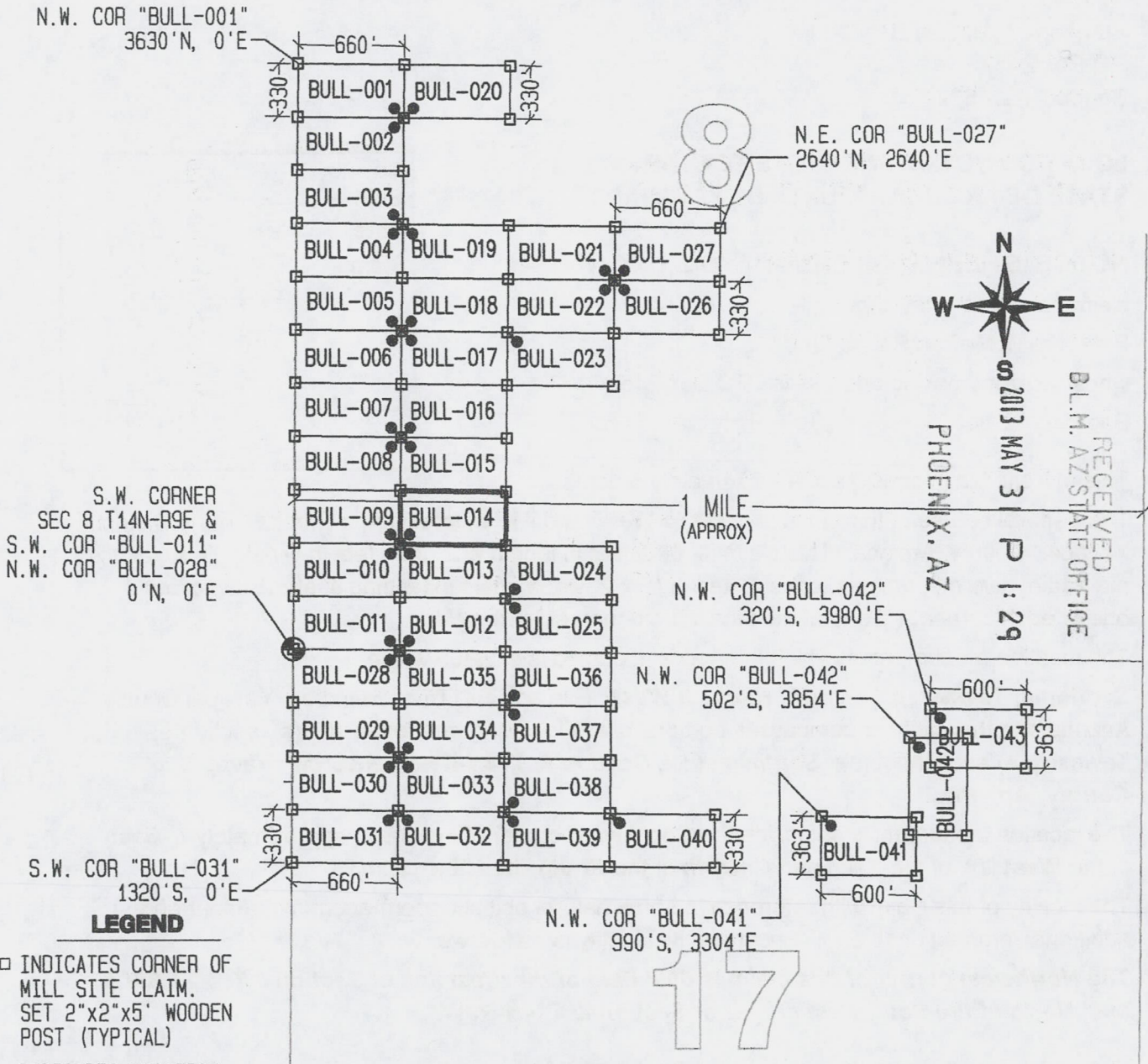
"BULL-014" CLAIM

LOCATION OF THE BULL-001 THROUGH BULL-043 MILL SITE CLAIMS

SCALE 1"=1000'



ALL CLAIMS ARE 660' IN LENGTH & 330' IN WIDTH
EXCEPT FOR BULL-041 THROUGH BULL-043 WHICH ARE 600' IN LENGTH x 363' IN WIDTH
SITUATED IN SECTIONS 8 & 17 T14N-R9W
EUREKA MINING DISTRICT, YAVAPAI COUNTY, ARIZONA



S.W. CORNER
SEC 8 T14N-R9E &
S.W. COR "BULL-011"
N.W. COR "BULL-028"
0'N, 0'E

S.W. COR "BULL-031"
1320'S, 0'E

N.W. COR "BULL-042"
320'S, 3980'E

N.W. COR "BULL-042"
502'S, 3854'E

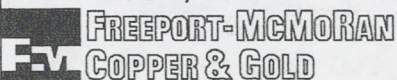
N.W. COR "BULL-041"
990'S, 3304'E

LEGEND

- INDICATES CORNER OF MILL SITE CLAIM.
SET 2"x2"x5' WOODEN POST (TYPICAL)
- INDICATES LOCATION MONUMENT SET 4' X 4' FROM CORNER OF MILL SITE CLAIM


LOCATORS:

FREEPORT-MCMORAN BAGDAD INC.
PO BOX 245
BAGDAD, AZ 86321



TYPICAL CLAIM DETAIL

EXCEPT FOR BULL-041 THRU BULL-043



NOT TO SCALE

LOCATED DURING THE MONTH
OF MARCH, 2013

CLAIM STAKING PERFORMED BY:



AS AGENTS FOR FREEPORT-MCMORAN BAGDAD INC


AN0423231

THIS IS A CONFORMED COPY OF INSTRUMENT
RECORDED ON DATE 5/31/13 TIME 8:37
IN BOOK 4960 PAGE 31
LESLIE M. HOFFMAN, RECORDER
Leslie M. Hoffman DEPUTY

Return to:
Freeport-McMoRan Bagdad Inc.
PO Box 245
Bagdad, AZ 86321

**LOCATION NOTICE FOR MILL SITE CLAIM
STATE OF ARIZONA, COUNTY OF YAVAPAI**

NOTICE IS HEREBY GIVEN that the **BULL-015** mill site claim has been located by:
Freeport-McMoRan Bagdad Inc.,
whose current mailing address is: PO Box 245
Bagdad, AZ 86321.



This mill site claim consists of approximately 5 acres.

The general course of this claim is **East to West** and it is situated in the Eureka Mining District, Yavapai County, Arizona. This claim is **660** feet in length and **330** feet in width. This claim is marked by five monuments, constructed of 2" x 2" wood posts extending 4' above the ground, one at each corner and one at the location monument for the claim.

The location monument on which the notice is posted is situated within:

Section 8, Township 14 North, Range 9 West, Gila and Salt River Meridian, Yavapai County, Arizona and this claim encompasses portions of the following quarter section(s), section(s), Township(s) and Range(s): **Southwest ¼, Section 8, T14N-R9W, G&SRM, Yavapai County, Arizona.**

The location monument is set inside the **Northwest** corner of the claim, approximately 4' **East** of the **West** line of the claim and 4' **South** of the **North** line of the claim.

The locality of this claim with reference to some natural object or permanent monument and additional information (if any) concerning its locality is as follows:

The Northwest corner of this claim is 660' East of the West line of Section 8 T14N-R9W & 1320' North of the Southwest corner of Section 8, T14N-R9W.

The undersigned claims the ground as described above and set forth on the attached 1" = 1000' outline map. This claim is not intended to encroach on any private property or land that is not open for location.

Located, dated and posted on the ground this 27th day of March, 2013.

Freeport-McMoRan Bagdad Inc. (Owner)


By: *[Signature]*
GEOMETRIX, LLC (Agent)

110123232

"BULL-015" CLAIM

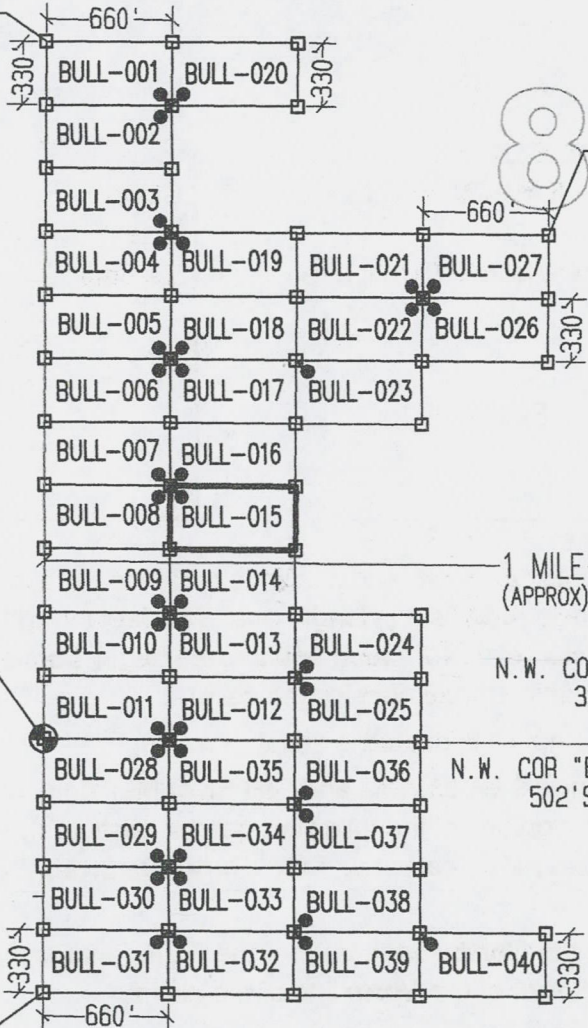
LOCATION OF THE BULL-001 THROUGH BULL-043 MILL SITE CLAIMS

SCALE 1"=1000'




ALL CLAIMS ARE 660' IN LENGTH & 330' IN WIDTH
EXCEPT FOR BULL-041 THROUGH BULL-043 WHICH ARE 600' IN LENGTH x 363' IN WIDTH
SITUATED IN SECTIONS 8 & 17 T14N-R9W
EUREKA MINING DISTRICT, YAVAPAI COUNTY, ARIZONA

N.W. COR "BULL-001"
3630'N, 0'E



N.E. COR "BULL-027"
2640'N, 2640'E



RECEIVED
B.L.M. AZ STATE OFFICE
PHOENIX, AZ
2013 MAY 31 P 1:29

S.W. CORNER
SEC 8 T14N-R9E &
S.W. COR "BULL-011"
N.W. COR "BULL-028"
0'N, 0'E

N.W. COR "BULL-042"
320'S, 3980'E

N.W. COR "BULL-042"
502'S, 3854'E

S.W. COR "BULL-031"
1320'S, 0'E

N.W. COR "BULL-041"
990'S, 3304'E

LEGEND

- INDICATES CORNER OF MILL SITE CLAIM. SET 2"x2"x5' WOODEN POST (TYPICAL)
- INDICATES LOCATION MONUMENT SET 4' X 4' FROM CORNER OF MILL SITE CLAIM

LOCATORS:

FREEMPORT-MCMORAN BAGDAD INC.
PO BOX 245
BAGDAD, AZ 86321

FREEMPORT-MCMORAN
COPPER & GOLD

TYPICAL CLAIM DETAIL

EXCEPT FOR BULL-041 THRU BULL-043



LOCATED DURING THE MONTH
OF MARCH, 2013

CLAIM STAKING PERFORMED BY:

GEOMETRIX LLC
LAND SURVEYING SERVICES
(928) 567-1900

AS AGENTS FOR FREEMPORT-MCMORAN BAGDAD INC


AMC1123232

THIS IS A CONFORMED COPY OF INSTRUMENT
RECORDED ON DATE 5/31/13 TIME 5:37
IN BOOK 4960 PAGE 39
LESLIE M. HOFFMAN, RECORDER
Leslie M. Hoffman DEPUTY

Return to:
Freeport-McMoRan Bagdad Inc.
PO Box 245
Bagdad, AZ 86321

**LOCATION NOTICE FOR MILL SITE CLAIM
STATE OF ARIZONA, COUNTY OF YAVAPAI**

NOTICE IS HEREBY GIVEN that the **BULL-016** mill site claim has been located by:
Freeport-McMoRan Bagdad Inc.,
whose current mailing address is: PO Box 245
Bagdad, AZ 86321.



This mill site claim consists of approximately 5 acres.

The general course of this claim is **East to West** and it is situated in the Eureka Mining District, Yavapai County, Arizona. This claim is **660** feet in length and **330** feet in width. This claim is marked by five monuments, constructed of 2" x 2" wood posts extending 4' above the ground, one at each corner and one at the location monument for the claim.

The location monument on which the notice is posted is situated within:

Section 8, Township 14 North, Range 9 West, Gila and Salt River Meridian, Yavapai County, Arizona and this claim encompasses portions of the following quarter section(s), section(s), Township(s) and Range(s): **Northwest 1/4, Section 8, T14N-R9W, G&SRM, Yavapai County, Arizona.**

The location monument is set inside the **Southwest** corner of the claim, approximately 4' **East** of the **West** line of the claim and 4' **North** of the **South** line of the claim.

The locality of this claim with reference to some natural object or permanent monument and additional information (if any) concerning its locality is as follows:

The Northwest corner of this claim is 660' East of the West line of Section 8 T14N-R9W & 1650' North of the Southwest corner of Section 8, T14N-R9W.

The undersigned claims the ground as described above and set forth on the attached 1" = 1000' outline map. This claim is not intended to encroach on any private property or land that is not open for location.

Located, dated and posted on the ground this 27th day of March, 2013.

Freeport-McMoRan Bagdad Inc. (Owner)

By: [Signature]
GEOMETRIX, LLC (Agent)


Depicted in the
SW 1/4

ANCI123233

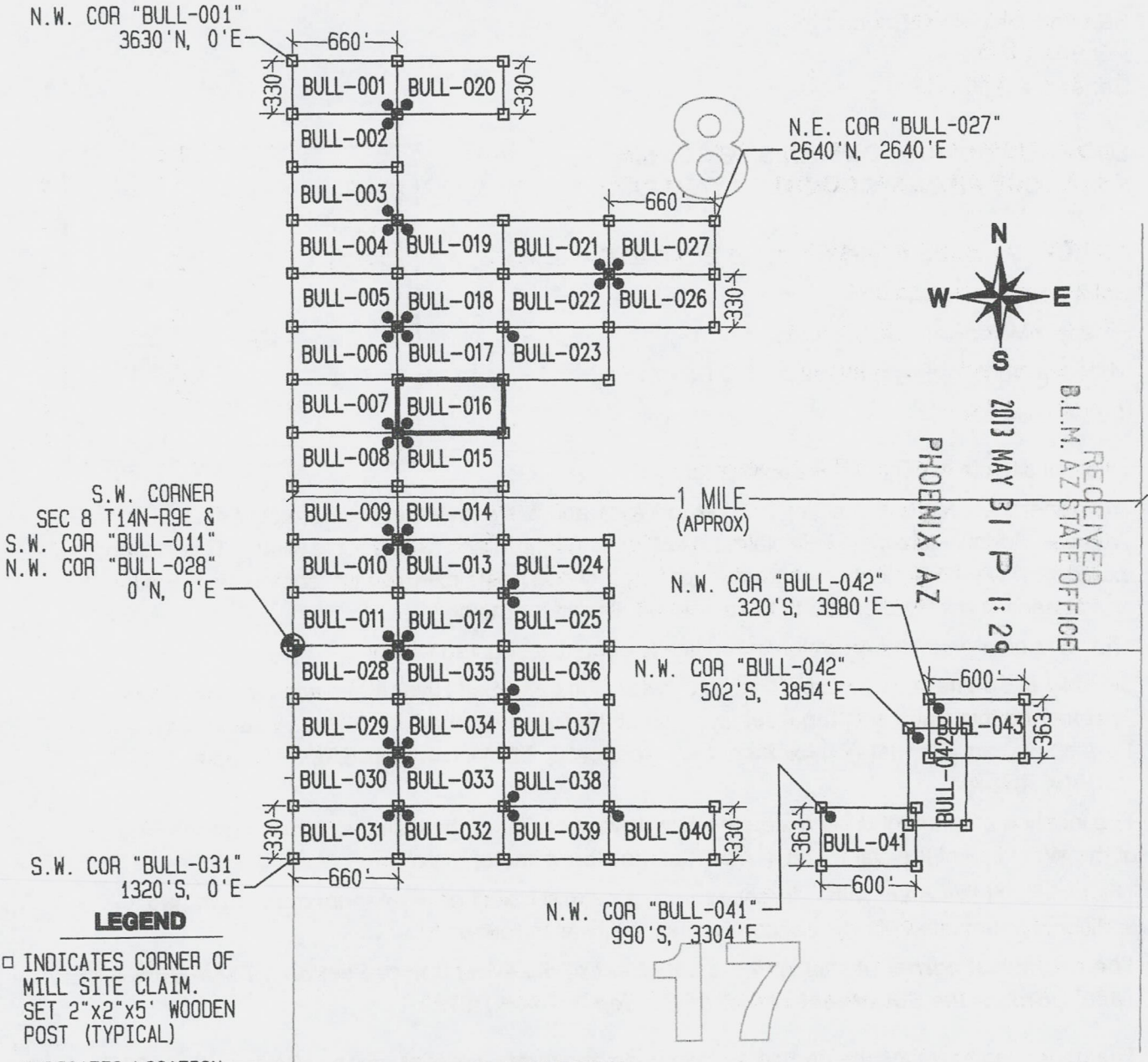
"BULL-016" CLAIM

LOCATION OF THE BULL-001 THROUGH BULL-043 MILL SITE CLAIMS

SCALE 1"=1000'



ALL CLAIMS ARE 660' IN LENGTH & 330' IN WIDTH
EXCEPT FOR BULL-041 THROUGH BULL-043 WHICH ARE 600' IN LENGTH x 363' IN WIDTH
SITUATED IN SECTIONS 8 & 17 T14N-R9W
EUREKA MINING DISTRICT, YAVAPAI COUNTY, ARIZONA



RECEIVED
 B.L.M. AZ STATE OFFICE
 2013 MAY 31 P 1:29
 PHOENIX, AZ


S.W. CORNER
SEC 8 T14N-R9E &
S.W. COR "BULL-011"
N.W. COR "BULL-028"
0'N, 0'E

S.W. COR "BULL-031"
1320'S, 0'E

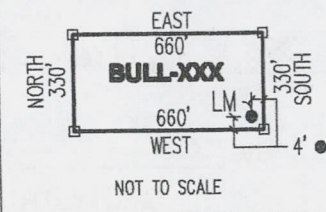
□ INDICATES CORNER OF
MILL SITE CLAIM.
SET 2"x2"x5' WOODEN
POST (TYPICAL)

● INDICATES LOCATION
MONUMENT SET 4' X 4'
FROM
CORNER OF MILL SITE CLAIM

LOCATORS:
FREEPORT-MCMORAN BAGDAD INC.
PO BOX 245
BAGDAD, AZ 86321



TYPICAL CLAIM DETAIL
EXCEPT FOR BULL-041 THRU BULL-043



LOCATED DURING THE MONTH
OF MARCH, 2013

CLAIM STAKING PERFORMED BY:
GEOMETRIX LLC
LAND SURVEYING SERVICES
(928) 567-1900

AS AGENTS FOR FREEPORT-MCMORAN BAGDAD INC


A110123233

THIS IS A CONFORMED COPY OF INSTRUMENT
RECORDED ON DATE 3/13 TIME 8:37
IN BOOK 4960 PAGE 33
LESLIE M. HOFFMAN, RECORDER
Leslie M. Hoffman DEPUTY

Return to:
Freeport-McMoRan Bagdad Inc.
PO Box 245
Bagdad, AZ 86321

**LOCATION NOTICE FOR MILL SITE CLAIM
STATE OF ARIZONA, COUNTY OF YAVAPAI**

NOTICE IS HEREBY GIVEN that the **BULL-017** mill site claim has been located by:
Freeport-McMoRan Bagdad Inc.,
whose current mailing address is: PO Box 245
Bagdad, AZ 86321.



This mill site claim consists of approximately 5 acres.

The general course of this claim is **East to West** and it is situated in the Eureka Mining District, Yavapai County, Arizona. This claim is **660** feet in length and **330** feet in width. This claim is marked by five monuments, constructed of 2" x 2" wood posts extending 4' above the ground, one at each corner and one at the location monument for the claim.

The location monument on which the notice is posted is situated within:

Section 8, Township 14 North, Range 9 West, Gila and Salt River Meridian, Yavapai County, Arizona and this claim encompasses portions of the following quarter section(s), section(s), Township(s) and Range(s): **Northwest 1/4, Section 8, T14N-R9W, G&SRM, Yavapai County, Arizona.**

The location monument is set inside the **Northwest** corner of the claim, approximately 4' **East** of the **West** line of the claim and 4' **South** of the **North** line of the claim.

The locality of this claim with reference to some natural object or permanent monument and additional information (if any) concerning its locality is as follows:

The Northwest corner of this claim is 660' East of the West line of Section 8 T14N-R9W & 1980' North of the Southwest corner of Section 8, T14N-R9W.

The undersigned claims the ground as described above and set forth on the attached 1" = 1000' outline map. This claim is not intended to encroach on any private property or land that is not open for location.

Located, dated and posted on the ground this 27th day of March, 2013.

Freeport-McMoRan Bagdad Inc. (Owner)

By: [Signature]
GEOMETRIX, LLC (Agent)


Depicted in
the SW 1/4

ANCI 23234

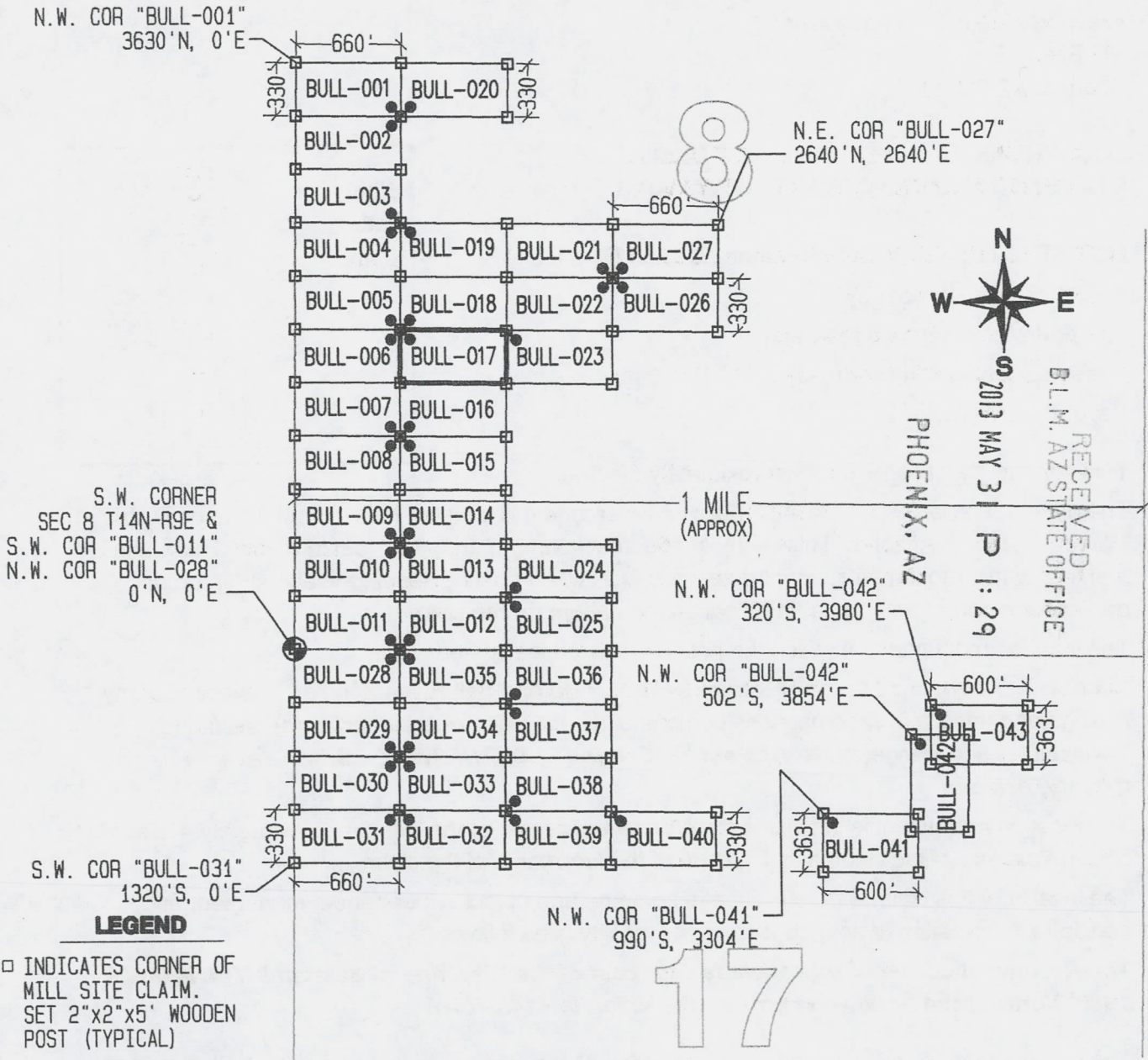
"BULL-017" CLAIM

LOCATION OF THE BULL-001 THROUGH BULL-043 MILL SITE CLAIMS

SCALE 1"=1000'



ALL CLAIMS ARE 660' IN LENGTH & 330' IN WIDTH
EXCEPT FOR BULL-041 THROUGH BULL-043 WHICH ARE 600' IN LENGTH x 363' IN WIDTH
SITUATED IN SECTIONS 8 & 17 T14N-R9W
EUREKA MINING DISTRICT, YAVAPAI COUNTY, ARIZONA



LEGEND

- INDICATES CORNER OF MILL SITE CLAIM. SET 2"x2"x5' WOODEN POST (TYPICAL)
- INDICATES LOCATION MONUMENT SET 4' X 4' FROM CORNER OF MILL SITE CLAIM


LOCATORS:

FREEPORT-MCMORAN BAGDAD INC.
PO BOX 245
BAGDAD, AZ 86321

Freeport-McMORAN
COPPER & GOLD

TYPICAL CLAIM DETAIL


EXCEPT FOR BULL-041 THRU BULL-043



NOT TO SCALE

LOCATED DURING THE MONTH
OF MARCH, 2013

CLAIM STAKING PERFORMED BY:



AS AGENTS FOR FREEPORT-MCMORAN BAGDAD INC


ANCH 23234

THIS IS A CONFORMED COPY OF INSTRUMENT
RECORDED ON DATE 5/31/13 TIME 8:37
IN BOOK 49100 PAGE 34
LESLIE M. HOFFMAN, RECORDER
Lucy M. Rega DEPUTY

Return to:
Freeport-McMoRan Bagdad Inc.
PO Box 245
Bagdad, AZ 86321

**LOCATION NOTICE FOR MILL SITE CLAIM
STATE OF ARIZONA, COUNTY OF YAVAPAI**

NOTICE IS HEREBY GIVEN that the **BULL-018** mill site claim has been located by:
Freeport-McMoRan Bagdad Inc.,
whose current mailing address is: PO Box 245
Bagdad, AZ 86321.



This mill site claim consists of approximately 5 acres.

The general course of this claim is **East to West** and it is situated in the Eureka Mining District, Yavapai County, Arizona. This claim is **660** feet in length and **330** feet in width. This claim is marked by five monuments, constructed of 2" x 2" wood posts extending 4' above the ground, one at each corner and one at the location monument for the claim.

The location monument on which the notice is posted is situated within:

Section 8, Township 14 North, Range 9 West, Gila and Salt River Meridian, Yavapai County, Arizona and this claim encompasses portions of the following quarter section(s), section(s), Township(s) and Range(s): **Southwest 1/4, Section 8, T14N-R9W, G&SRM, Yavapai County, Arizona.**

The location monument is set inside the **Southwest** corner of the claim, approximately 4' **East** of the **West** line of the claim and 4' **North** of the **South** line of the claim.

The locality of this claim with reference to some natural object or permanent monument and additional information (if any) concerning its locality is as follows:

The Northwest corner of this claim is 660' East of the West line of Section 8 T14N-R9W & 2310' North of the Southwest corner of Section 8, T14N-R9W.

The undersigned claims the ground as described above and set forth on the attached 1" = 1000' outline map. This claim is not intended to encroach on any private property or land that is not open for location.

Located, dated and posted on the ground this 27th day of March, 2013.

Freeport-McMoRan Bagdad Inc. (Owner)

By: [Signature]
GEOMETRIX, LLC (Agent)

AMC023235

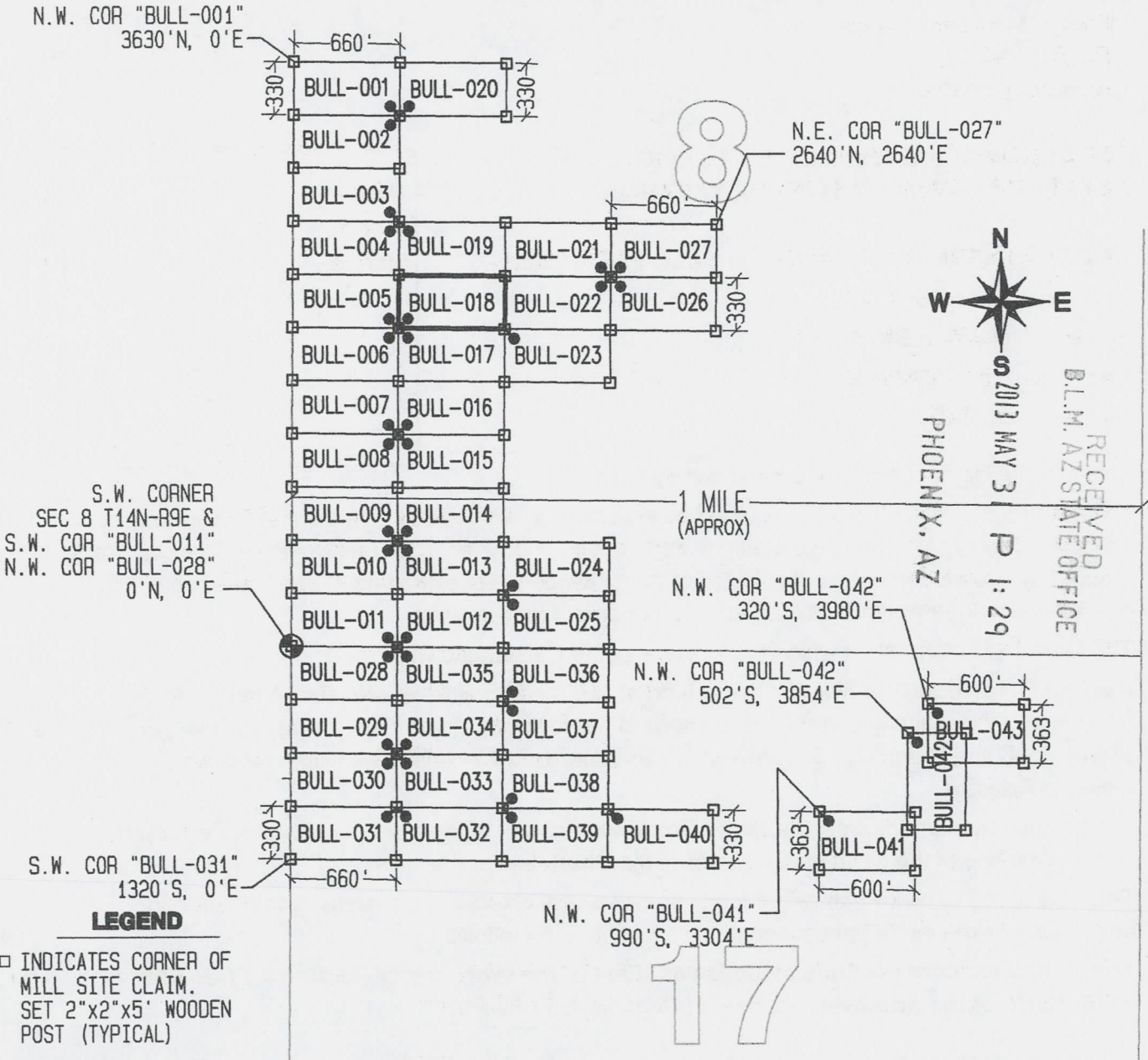
"BULL-018" CLAIM

LOCATION OF THE BULL-001 THROUGH BULL-043 MILL SITE CLAIMS

SCALE 1" = 1000'



ALL CLAIMS ARE 660' IN LENGTH & 330' IN WIDTH
EXCEPT FOR BULL-041 THROUGH BULL-043 WHICH ARE 600' IN LENGTH x 363' IN WIDTH
SITUATED IN SECTIONS 8 & 17 T14N-R9W
EUREKA MINING DISTRICT, YAVAPAI COUNTY, ARIZONA



RECEIVED
B.L.M. AZ STATE OFFICE
6 2013 MAY 31 P 1:29

S.W. CORNER
SEC 8 T14N-R9E &
S.W. COR "BULL-011"
N.W. COR "BULL-028"
0'N, 0'E

S.W. COR "BULL-031"
1320'S, 0'E


- LEGEND**
- INDICATES CORNER OF MILL SITE CLAIM. SET 2"x2"x5' WOODEN POST (TYPICAL)
 - INDICATES LOCATION MONUMENT SET 4' X 4' FROM CORNER OF MILL SITE CLAIM

LOCATORS:
FREEPORT-MCMORAN BAGDAD INC.
PO BOX 245
BAGDAD, AZ 86321

FREEPORT-McMORAN
COPPER & GOLD

TYPICAL CLAIM DETAIL

EXCEPT FOR BULL-041 THRU BULL-043



NOT TO SCALE

LOCATED DURING THE MONTH
OF MARCH, 2013

CLAIM STAKING PERFORMED BY:



AS AGENTS FOR FREEPORT-MCMORAN BAGDAD INC


A10423235

THIS IS A CONFORMED COPY OF INSTRUMENT
RECORDED ON DATE 5/31/13 TIME 8:37
IN BOOK 49620 PAGE 35
LESLIE M. HOFFMAN, RECORDER
Leslie M. Hoffman DEPUTY

Return to:
Freeport-McMoRan Bagdad Inc.
PO Box 245
Bagdad, AZ 86321

**LOCATION NOTICE FOR MILL SITE CLAIM
STATE OF ARIZONA, COUNTY OF YAVAPAI**

NOTICE IS HEREBY GIVEN that the **BULL-019** mill site claim has been located by:
Freeport-McMoRan Bagdad Inc.,
whose current mailing address is: PO Box 245
Bagdad, AZ 86321.



This mill site claim consists of approximately 5 acres.

The general course of this claim is **East to West** and it is situated in the Eureka Mining District, Yavapai County, Arizona. This claim is **660** feet in length and **330** feet in width. This claim is marked by five monuments, constructed of 2" x 2" wood posts extending 4' above the ground, one at each corner and one at the location monument for the claim.

The location monument on which the notice is posted is situated within:

Section 8, Township 14 North, Range 9 West, Gila and Salt River Meridian, Yavapai County, Arizona and this claim encompasses portions of the following quarter section(s), section(s), Township(s) and Range(s): **Southwest ¼ & Northwest ¼, Section 8, T14N-R9W, G&SRM, Yavapai County, Arizona.**

The location monument is set inside the **Northwest** corner of the claim, approximately 4' **East** of the **West** line of the claim and 4' **South** of the **North** line of the claim.

The locality of this claim with reference to some natural object or permanent monument and additional information (if any) concerning its locality is as follows:

The Northwest corner of this claim is 660' East of the West line of Section 8 T14N-R9W & 2640' North of the Southwest corner of Section 8, T14N-R9W.

The undersigned claims the ground as described above and set forth on the attached 1" = 1000' outline map. This claim is not intended to encroach on any private property or land that is not open for location.

Located, dated and posted on the ground this 27th day of March, 2013.

Freeport-McMoRan Bagdad Inc. (Owner)

By: [Signature]
GEOMETRIX, LLC (Agent)

AM01123236

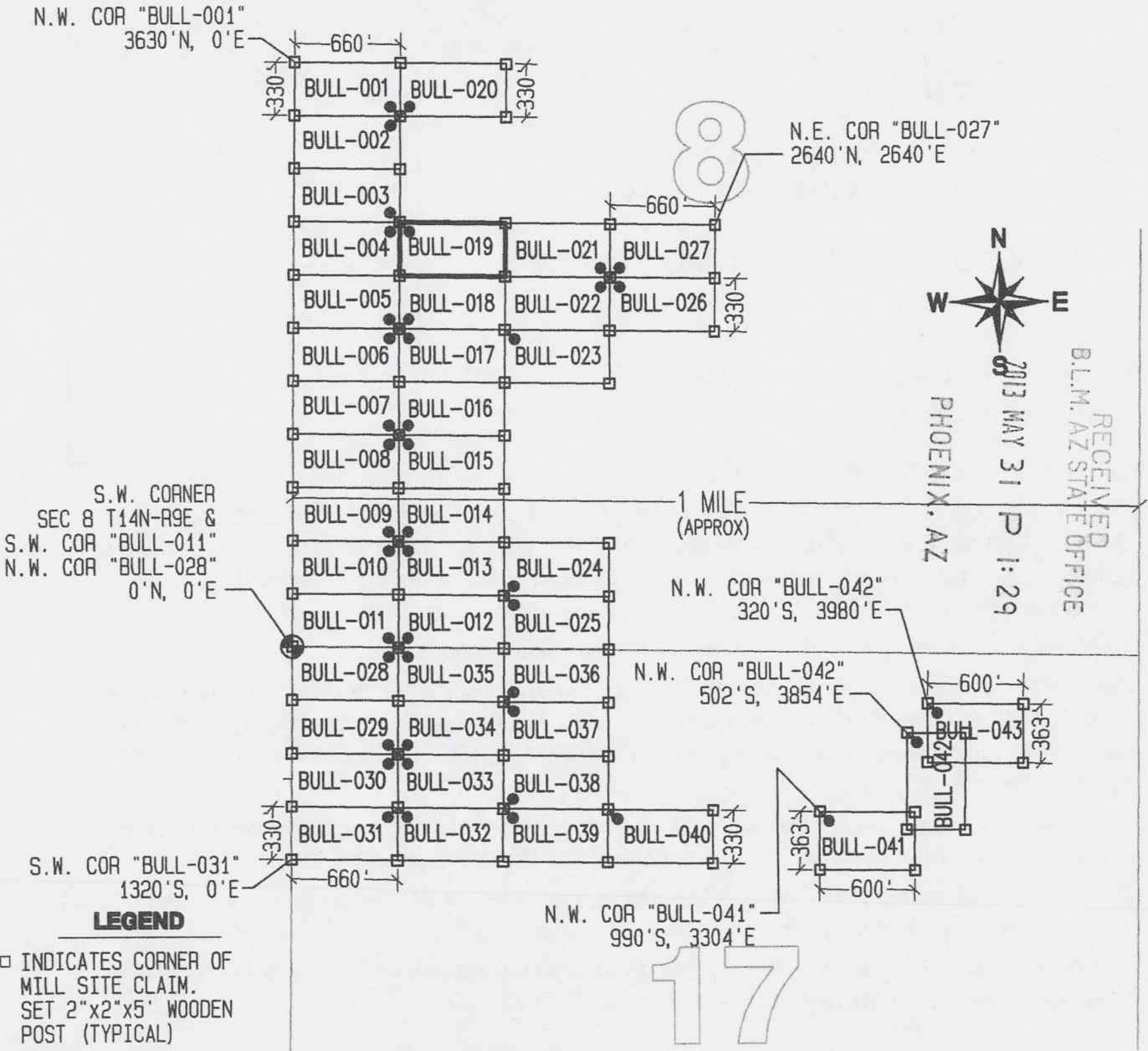
"BULL-019" CLAIM

LOCATION OF THE BULL-001 THROUGH BULL-043 MILL SITE CLAIMS

SCALE 1"=1000'



ALL CLAIMS ARE 660' IN LENGTH & 330' IN WIDTH
EXCEPT FOR BULL-041 THROUGH BULL-043 WHICH ARE 600' IN LENGTH x 363' IN WIDTH
SITUATED IN SECTIONS 8 & 17 T14N-R9W
EUREKA MINING DISTRICT, YAVAPAI COUNTY, ARIZONA



S.W. CORNER
SEC 8 T14N-R9E &
S.W. COR "BULL-011"
N.W. COR "BULL-028"
0'N, 0'E


S.W. COR "BULL-031"
1320'S, 0'E

LEGEND

- INDICATES CORNER OF MILL SITE CLAIM. SET 2"x2"x5' WOODEN POST (TYPICAL)
- INDICATES LOCATION MONUMENT SET 4' X 4' FROM CORNER OF MILL SITE CLAIM


LOCATORS:

FREEPORT-MCMORAN BAGDAD INC.
PO BOX 245
BAGDAD, AZ 86321



TYPICAL CLAIM DETAIL


EXCEPT FOR BULL-041 THRU BULL-043



NOT TO SCALE

LOCATED DURING THE MONTH
OF MARCH, 2013

CLAIM STAKING PERFORMED BY:



AS AGENTS FOR FREEPORT-MCMORAN BAGDAD INC


AMC423236

THIS IS A CONFORMED COPY OF INSTRUMENT
RECORDED ON DATE 5/31/13 TIME 8:37
IN BOOK 4960 PAGE 36
LESLIE M. HOFFMAN, RECORDER
Leslie M. Hoffman DEPUTY

Return to:
Freeport-McMoRan Bagdad Inc.
PO Box 245
Bagdad, AZ 86321

**LOCATION NOTICE FOR MILL SITE CLAIM
STATE OF ARIZONA, COUNTY OF YAVAPAI**

NOTICE IS HEREBY GIVEN that the **BULL-020** mill site claim has been located by:
Freeport-McMoRan Bagdad Inc.,
whose current mailing address is: PO Box 245
Bagdad, AZ 86321.



This mill site claim consists of approximately 5 acres.

The general course of this claim is **East to West** and it is situated in the Eureka Mining District, Yavapai County, Arizona. This claim is **660** feet in length and **330** feet in width. This claim is marked by five monuments, constructed of 2" x 2" wood posts extending 4' above the ground, one at each corner and one at the location monument for the claim.

The location monument on which the notice is posted is situated within:

Section 8, Township 14 North, Range 9 West, Gila and Salt River Meridian, Yavapai County, Arizona and this claim encompasses portions of the following quarter section(s), section(s), Township(s) and Range(s): **Northwest ¼, Section 8, T14N-R9W, G&SRM, Yavapai County, Arizona.**

The location monument is set inside the **Southwest** corner of the claim, approximately 4' **East** of the **West** line of the claim and 4' **North** of the **South** line of the claim.

The locality of this claim with reference to some natural object or permanent monument and additional information (if any) concerning its locality is as follows:

The Northwest corner of this claim is 660' East of the West line of Section 8 T14N-R9W & 3630' North of the Southwest corner of Section 8, T14N-R9W.

The undersigned claims the ground as described above and set forth on the attached 1" = 1000' outline map. This claim is not intended to encroach on any private property or land that is not open for location.

Located, dated and posted on the ground this 27th day of March, 2013.

Freeport-McMoRan Bagdad Inc. (Owner)

By: [Signature]
GEOMETRIX, LLC (Agent)

AM0623237

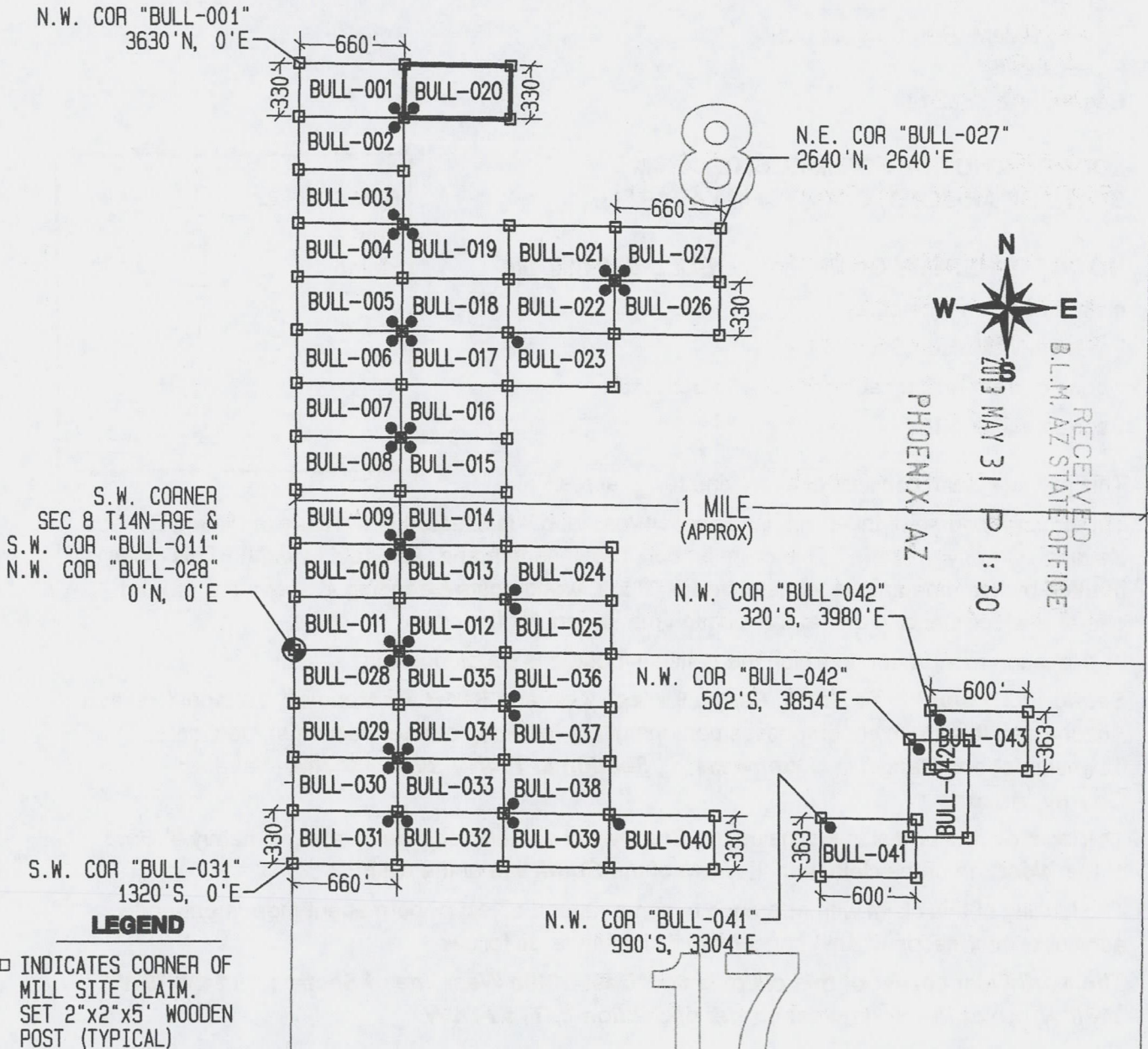
"BULL-020" CLAIM

LOCATION OF THE BULL-001 THROUGH BULL-043 MILL SITE CLAIMS

SCALE 1"=1000'



ALL CLAIMS ARE 660' IN LENGTH & 330' IN WIDTH
EXCEPT FOR BULL-041 THROUGH BULL-043 WHICH ARE 600' IN LENGTH x 363' IN WIDTH
SITUATED IN SECTIONS 8 & 17 T14N-R9W
EUREKA MINING DISTRICT, YAVAPAI COUNTY, ARIZONA



RECEIVED
B.L.M. AZ STATE OFFICE
MAY 31 1:30 PM '13

S.W. CORNER
SEC 8 T14N-R9E &
S.W. COR "BULL-011"
N.W. COR "BULL-028"
0'N, 0'E

N.W. COR "BULL-042"
320'S, 3980'E

N.W. COR "BULL-042"
502'S, 3854'E

S.W. COR "BULL-031"
1320'S, 0'E

N.W. COR "BULL-041"
990'S, 3304'E

LEGEND

- INDICATES CORNER OF MILL SITE CLAIM. SET 2"x2"x5' WOODEN POST (TYPICAL)
- INDICATES LOCATION MONUMENT SET 4' X 4' FROM CORNER OF MILL SITE CLAIM

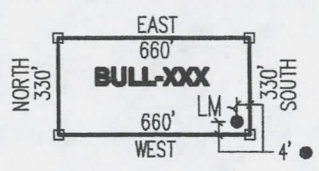
LOCATORS:

FREEPORT-MCMORAN BAGDAD INC.
PO BOX 245
BAGDAD, AZ 86321



TYPICAL CLAIM DETAIL


EXCEPT FOR BULL-041 THRU BULL-043



NOT TO SCALE

LOCATED DURING THE MONTH
OF MARCH, 2013

CLAIM STAKING PERFORMED BY:



AS AGENTS FOR FREEPORT-MCMORAN BAGDAD INC


A110423237

THIS IS A CONFORMED COPY OF INSTRUMENT
RECORDED ON DATE 5/31/13 TIME 8:37
IN BOOK 4960 PAGE 37
LESLIE M. HOFFMAN, RECORDER
[Signature] DEPUTY

Return to:
Freeport-McMoRan Bagdad Inc.
PO Box 245
Bagdad, AZ 86321

**LOCATION NOTICE FOR MILL SITE CLAIM
STATE OF ARIZONA, COUNTY OF YAVAPAI**

NOTICE IS HEREBY GIVEN that the **BULL-021** mill site claim has been located by:
Freeport-McMoRan Bagdad Inc.,
whose current mailing address is: PO Box 245
Bagdad, AZ 86321.



This mill site claim consists of approximately 5 acres.

The general course of this claim is **East to West** and it is situated in the Eureka Mining District, Yavapai County, Arizona. This claim is **660** feet in length and **330** feet in width. This claim is marked by five monuments, constructed of 2" x 2" wood posts extending 4' above the ground, one at each corner and one at the location monument for the claim.

The location monument on which the notice is posted is situated within:

Section 8, Township 14 North, Range 9 West, Gila and Salt River Meridian, Yavapai County, Arizona and this claim encompasses portions of the following quarter section(s), section(s), Township(s) and Range(s): **Southwest ¼ & Northwest ¼, Section 8, T14N-R9W, G&SRM, Yavapai County, Arizona.**

The location monument is set inside the **Southeast** corner of the claim, approximately 4' **West** of the **East** line of the claim and 4' **North** of the **South** line of the claim.

The locality of this claim with reference to some natural object or permanent monument and additional information (if any) concerning its locality is as follows:

The Northwest corner of this claim is 1320' East of the West line of Section 8 T14N-R9W & 2640' North of the Southwest corner of Section 8, T14N-R9W.

The undersigned claims the ground as described above and set forth on the attached 1" = 1000' outline map. This claim is not intended to encroach on any private property or land that is not open for location.

Located, dated and posted on the ground this 26th day of March, 2013.

Freeport-McMoRan Bagdad Inc. (Owner)


By: [Signature]
GEOMETRIX, LLC (Agent)

AN00023238

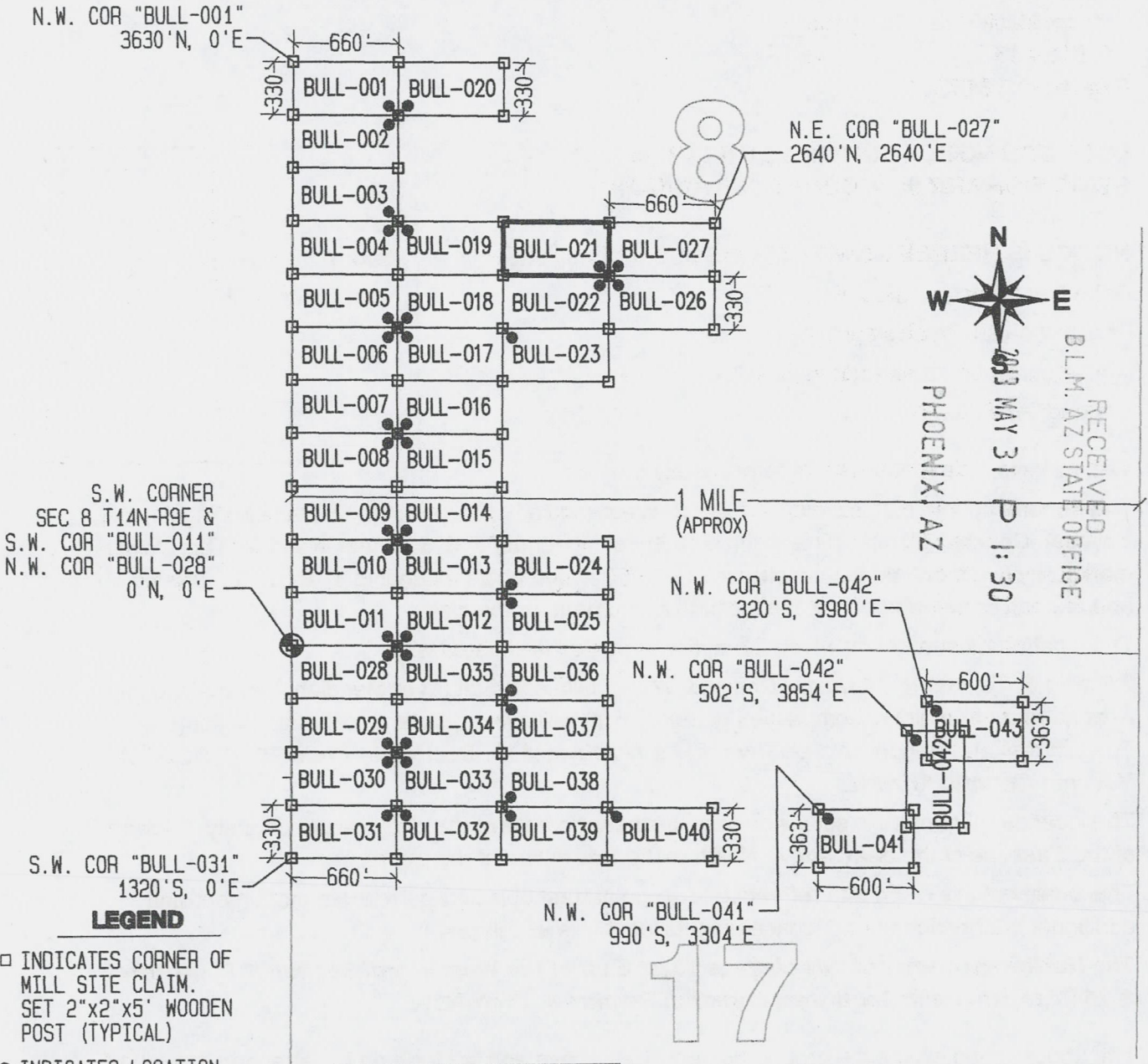
"BULL-021" CLAIM

LOCATION OF THE BULL-001 THROUGH BULL-043 MILL SITE CLAIMS

SCALE 1" = 1000'



ALL CLAIMS ARE 660' IN LENGTH & 330' IN WIDTH
EXCEPT FOR BULL-041 THROUGH BULL-043 WHICH ARE 600' IN LENGTH x 363' IN WIDTH
SITUATED IN SECTIONS 8 & 17 T14N-R9W
EUREKA MINING DISTRICT, YAVAPAI COUNTY, ARIZONA



S.W. CORNER
SEC 8 T14N-R9E &
S.W. COR "BULL-011"
N.W. COR "BULL-028"
0'N, 0'E


S.W. COR "BULL-031"
1320'S, 0'E

□ INDICATES CORNER OF
MILL SITE CLAIM.
SET 2"x2"x5' WOODEN
POST (TYPICAL)

● INDICATES LOCATION
MONUMENT SET 4' X 4' FROM
CORNER OF MILL SITE CLAIM


LOCATORS:

FREEPORT-MCMORAN BAGDAD INC.
PO BOX 245
BAGDAD, AZ 86321



TYPICAL CLAIM DETAIL

EXCEPT FOR BULL-041 THRU BULL-043



NOT TO SCALE

LOCATED DURING THE MONTH
OF MARCH, 2013

CLAIM STAKING PERFORMED BY:



AS AGENTS FOR FREEPORT-MCMORAN BAGDAD INC


M10423230

THIS IS A CONFORMED COPY OF INSTRUMENT
RECORDED ON DATE 3/31/13 TIME 8:37
IN BOOK 4960 PAGE 38
LESLIE M. HOFFMAN, RECORDER
Ray M. Go... DEPUTY

Return to:
Freeport-McMoRan Bagdad Inc.
PO Box 245
Bagdad, AZ 86321

**LOCATION NOTICE FOR MILL SITE CLAIM
STATE OF ARIZONA, COUNTY OF YAVAPAI**

NOTICE IS HEREBY GIVEN that the **BULL-022** mill site claim has been located by:
Freeport-McMoRan Bagdad Inc.,
whose current mailing address is: PO Box 245
Bagdad, AZ 86321.



This mill site claim consists of approximately 5 acres.

The general course of this claim is **East to West** and it is situated in the Eureka Mining District, Yavapai County, Arizona. This claim is **660** feet in length and **330** feet in width. This claim is marked by five monuments, constructed of 2" x 2" wood posts extending 4' above the ground, one at each corner and one at the location monument for the claim.

The location monument on which the notice is posted is situated within:

Section 8, Township 14 North, Range 9 West, Gila and Salt River Meridian, Yavapai County, Arizona and this claim encompasses portions of the following quarter section(s), section(s), Township(s) and Range(s): **Southwest ¼, Section 8, T14N-R9W, G&SRM, Yavapai County, Arizona.**

The location monument is set inside the **Northeast** corner of the claim, approximately 4' **West** of the **East** line of the claim and 4' **South** of the **North** line of the claim.

The locality of this claim with reference to some natural object or permanent monument and additional information (if any) concerning its locality is as follows:

The Northwest corner of this claim is 1320' East of the West line of Section 8 T14N-R9W & 2310' North of the Southwest corner of Section 8, T14N-R9W.

The undersigned claims the ground as described above and set forth on the attached 1" = 1000' outline map. This claim is not intended to encroach on any private property or land that is not open for location.

Located, dated and posted on the ground this 26th day of March, 2013.

Freeport-McMoRan Bagdad Inc. (Owner)


By: Jay A. S.
GEOMETRIX, LLC (Agent)

1100423239

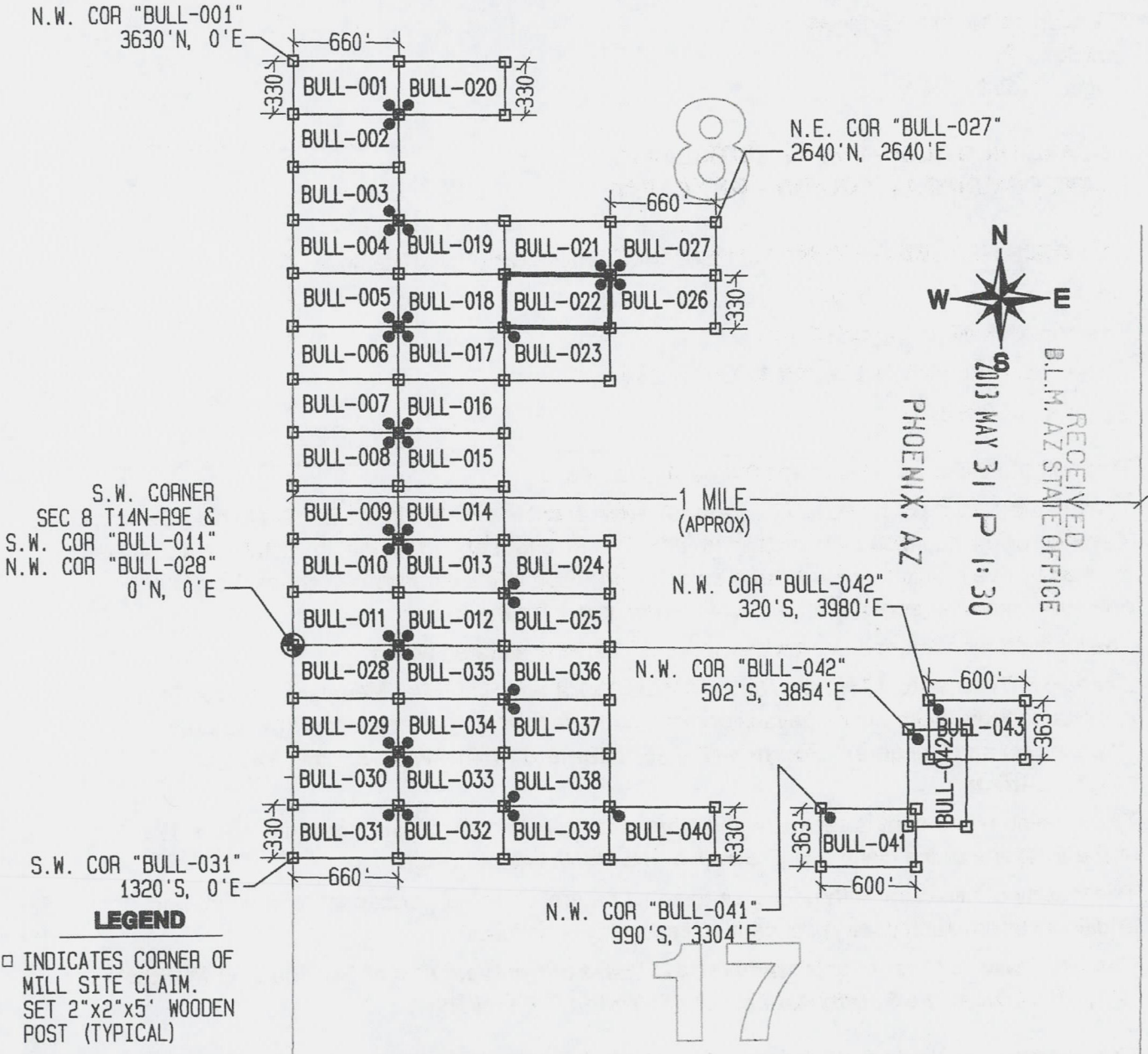
"BULL-022" CLAIM

LOCATION OF THE BULL-001 THROUGH BULL-043 MILL SITE CLAIMS

SCALE 1"=1000'



ALL CLAIMS ARE 660' IN LENGTH & 330' IN WIDTH
EXCEPT FOR BULL-041 THROUGH BULL-043 WHICH ARE 600' IN LENGTH x 363' IN WIDTH
SITUATED IN SECTIONS 8 & 17 T14N-R9W
EUREKA MINING DISTRICT, YAVAPAI COUNTY, ARIZONA

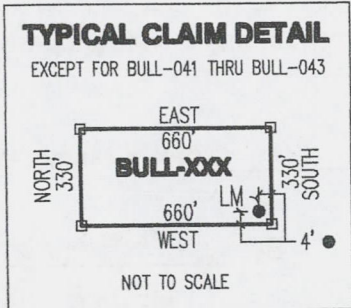



S.W. CORNER
SEC 8 T14N-R9E &
S.W. COR "BULL-011"
N.W. COR "BULL-028"
0'N, 0'E


S.W. COR "BULL-031"
1320'S, 0'E

- LEGEND**
- INDICATES CORNER OF MILL SITE CLAIM. SET 2"x2"x5' WOODEN POST (TYPICAL)
 - INDICATES LOCATION MONUMENT SET 4' X 4' FROM CORNER OF MILL SITE CLAIM

LOCATORS:
FREEPORT-MCMORAN BAGDAD INC.
PO BOX 245
BAGDAD, AZ 86321



LOCATED DURING THE MONTH
OF MARCH, 2013




AS AGENTS FOR FREEPORT-MCMORAN BAGDAD INC

THIS IS A CONFORMED COPY OF INSTRUMENT
RECORDED ON DATE 3/13 TIME 8:37
IN BOOK 4960 PAGE 39
LESLIE M. HOFFMAN, RECORDER
Leslie M. Hoffman DEPUTY

Return to:
Freeport-McMoRan Bagdad Inc.
PO Box 245
Bagdad, AZ 86321

**LOCATION NOTICE FOR MILL SITE CLAIM
STATE OF ARIZONA, COUNTY OF YAVAPAI**

NOTICE IS HEREBY GIVEN that the **BULL-023** mill site claim has been located by:
Freeport-McMoRan Bagdad Inc.,
whose current mailing address is: PO Box 245
Bagdad, AZ 86321.



This mill site claim consists of approximately 5 acres.

The general course of this claim is **East to West** and it is situated in the Eureka Mining District, Yavapai County, Arizona. This claim is **660** feet in length and **330** feet in width. This claim is marked by five monuments, constructed of 2" x 2" wood posts extending 4' above the ground, one at each corner and one at the location monument for the claim.

The location monument on which the notice is posted is situated within:

Section 8, Township 14 North, Range 9 West, Gila and Salt River Meridian, Yavapai County, Arizona and this claim encompasses portions of the following quarter section(s), section(s), Township(s) and Range(s): **Northwest 1/4, Section 8, T14N-R9W, G&SRM, Yavapai County, Arizona.**

The location monument is set inside the **Northwest** corner of the claim, approximately 4' **East** of the **West** line of the claim and 4' **South** of the **North** line of the claim.

The locality of this claim with reference to some natural object or permanent monument and additional information (if any) concerning its locality is as follows:

The Northwest corner of this claim is 1320' East of the West line of Section 8 T14N-R9W & 1980' North of the Southwest corner of Section 8, T14N-R9W.

The undersigned claims the ground as described above and set forth on the attached 1" = 1000' outline map. This claim is not intended to encroach on any private property or land that is not open for location.

Located, dated and posted on the ground this 26th day of March, 2013.

Freeport-McMoRan Bagdad Inc. (Owner)

By: [Signature]
GEOMETRIX, LLC (Agent)

[Redacted area with handwritten "S/M 1/4"]

AMC 423240

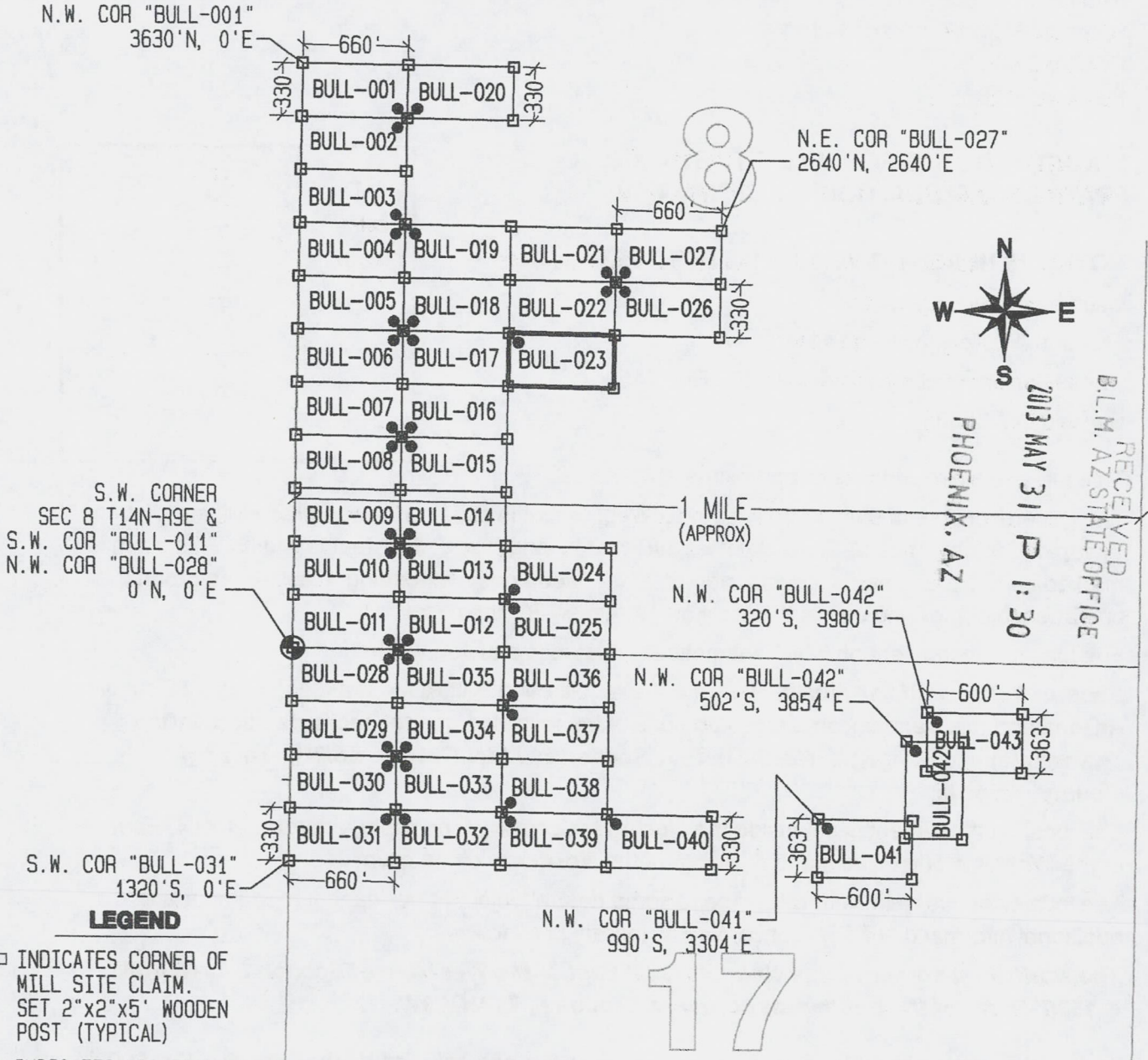
"BULL-023" CLAIM

LOCATION OF THE BULL-001 THROUGH BULL-043 MILL SITE CLAIMS

SCALE 1"=1000'



ALL CLAIMS ARE 660' IN LENGTH & 330' IN WIDTH
EXCEPT FOR BULL-041 THROUGH BULL-043 WHICH ARE 600' IN LENGTH x 363' IN WIDTH
SITUATED IN SECTIONS 8 & 17 T14N-R9W
EUREKA MINING DISTRICT, YAVAPAI COUNTY, ARIZONA



S.W. CORNER
SEC 8 T14N-R9E &
S.W. COR "BULL-011"
N.W. COR "BULL-028"
0'N, 0'E

S.W. COR "BULL-031"
1320'S, 0'E

N.W. COR "BULL-042"
320'S, 3980'E

N.W. COR "BULL-042"
502'S, 3854'E


N.W. COR "BULL-041"
990'S, 3304'E

LEGEND

- INDICATES CORNER OF MILL SITE CLAIM. SET 2"x2"x5' WOODEN POST (TYPICAL)
- INDICATES LOCATION MONUMENT SET 4' X 4' FROM CORNER OF MILL SITE CLAIM

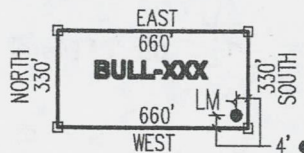
LOCATORS:

FREEPORT-MCMORAN BAGDAD INC.
PO BOX 245
BAGDAD, AZ 86321



TYPICAL CLAIM DETAIL

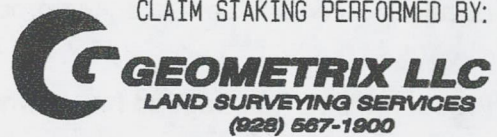
EXCEPT FOR BULL-041 THRU BULL-043



NOT TO SCALE

LOCATED DURING THE MONTH
OF MARCH, 2013

CLAIM STAKING PERFORMED BY:



AS AGENTS FOR FREEPORT-MCMORAN BAGDAD INC

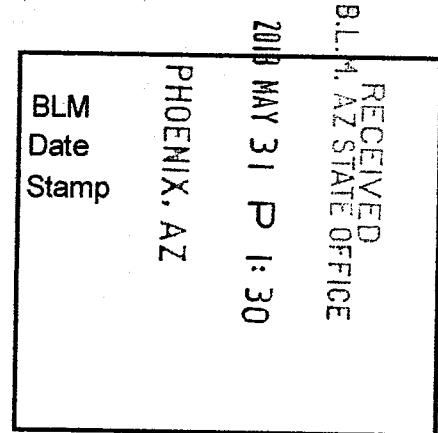
Attachment 23240

THIS IS A CONFORMED COPY OF INSTRUMENT
RECORDED ON DATE 5/21/13 TIME 8:37
IN BOOK 4960 PAGE 40
LESLIE M. HOFFMAN, RECORDER
Suey M. Hoff DEPUTY

Return to:
Freeport-McMoRan Bagdad Inc.
PO Box 245
Bagdad, AZ 86321

**LOCATION NOTICE FOR MILL SITE CLAIM
STATE OF ARIZONA, COUNTY OF YAVAPAI**

NOTICE IS HEREBY GIVEN that the **BULL-024** mill site claim has been located by:
Freeport-McMoRan Bagdad Inc.,
whose current mailing address is: PO Box 245
Bagdad, AZ 86321.



This mill site claim consists of approximately 5 acres.

The general course of this claim is **East to West** and it is situated in the Eureka Mining District, Yavapai County, Arizona. This claim is **660** feet in length and **330** feet in width. This claim is marked by five monuments, constructed of 2" x 2" wood posts extending 4' above the ground, one at each corner and one at the location monument for the claim.

The location monument on which the notice is posted is situated within:

Section 8, Township 14 North, Range 9 West, Gila and Salt River Meridian, Yavapai County, Arizona and this claim encompasses portions of the following quarter section(s), section(s), Township(s) and Range(s): **Southwest ¼, Section 8, T14N-R9W, G&SRM, Yavapai County, Arizona.**

The location monument is set inside the **Northwest** corner of the claim, approximately 4' **East** of the **West** line of the claim and 4' **South** of the **North** line of the claim.

The locality of this claim with reference to some natural object or permanent monument and additional information (if any) concerning its locality is as follows:

The Northwest corner of this claim is 1320' East of the West line of Section 8 T14N-R9W & 660' North of the Southwest corner of Section 8, T14N-R9W.

The undersigned claims the ground as described above and set forth on the attached 1" = 1000' outline map. This claim is not intended to encroach on any private property or land that is not open for location.

Located, dated and posted on the ground this 26th day of March, 2013.

Freeport-McMoRan Bagdad Inc. (Owner)


By: [Signature]
GEOMETRIX, LLC (Agent)

AMCH 23241

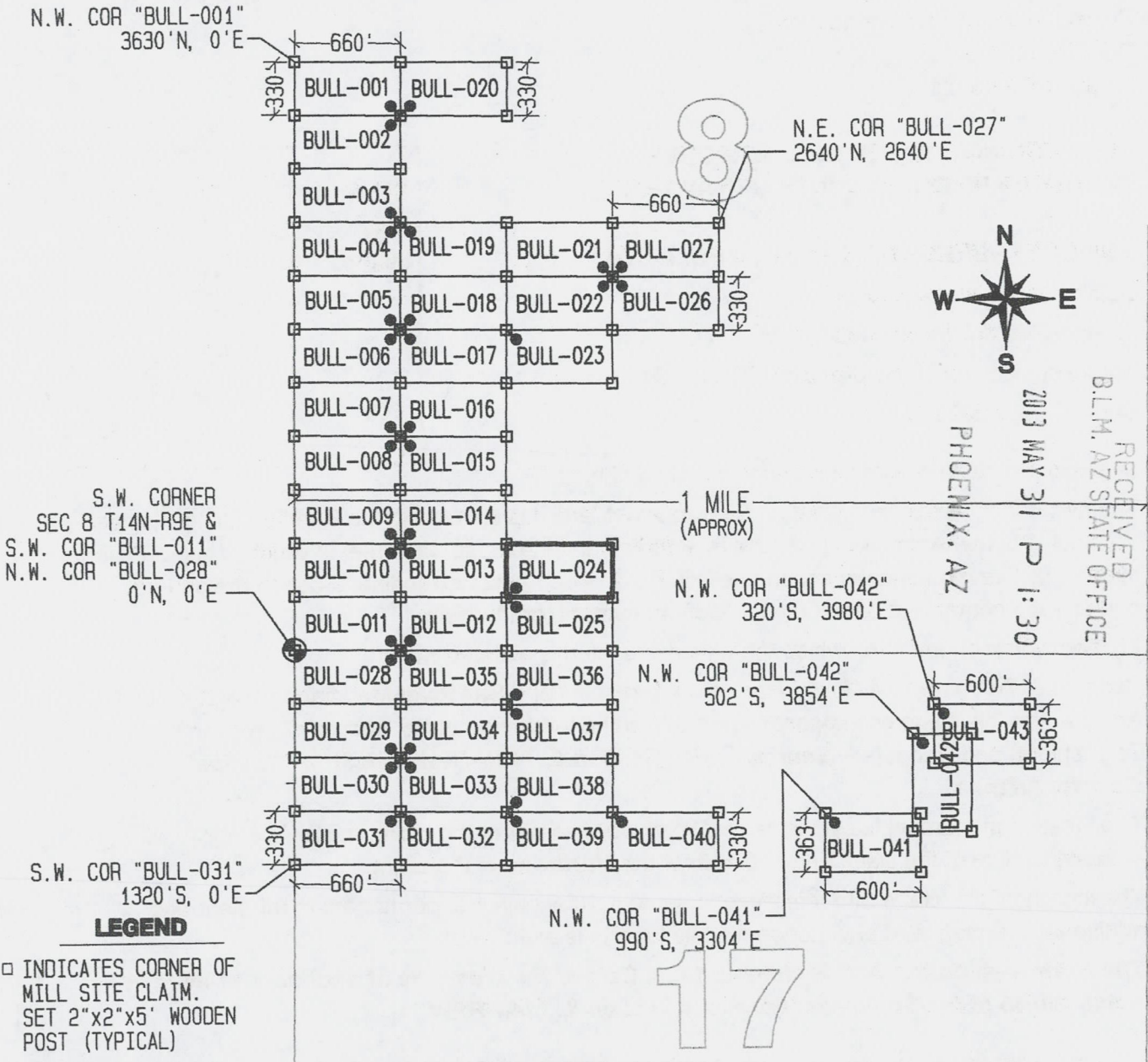
"BULL-024" CLAIM

LOCATION OF THE BULL-001 THROUGH BULL-043 MILL SITE CLAIMS

SCALE 1"=1000'



ALL CLAIMS ARE 660' IN LENGTH & 330' IN WIDTH
EXCEPT FOR BULL-041 THROUGH BULL-043 WHICH ARE 600' IN LENGTH x 363' IN WIDTH
SITUATED IN SECTIONS 8 & 17 T14N-R9W
EUREKA MINING DISTRICT, YAVAPAI COUNTY, ARIZONA



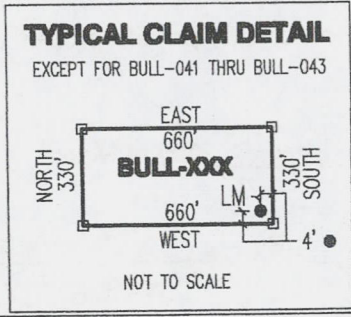
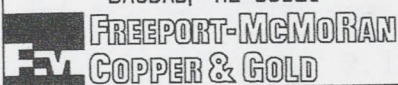
S.W. CORNER
SEC 8 T14N-R9E &
S.W. COR "BULL-011"
N.W. COR "BULL-028"
0'N, 0'E

S.W. COR "BULL-031"
1320'S, 0'E


LEGEND

- INDICATES CORNER OF MILL SITE CLAIM. SET 2"x2"x5' WOODEN POST (TYPICAL)
- INDICATES LOCATION MONUMENT SET 4' X 4' FROM CORNER OF MILL SITE CLAIM

LOCATORS:
FREEPORT-MCMORAN BAGDAD INC.
PO BOX 245
BAGDAD, AZ 86321



LOCATED DURING THE MONTH
OF MARCH, 2013



AS AGENTS FOR FREEPORT-MCMORAN BAGDAD INC

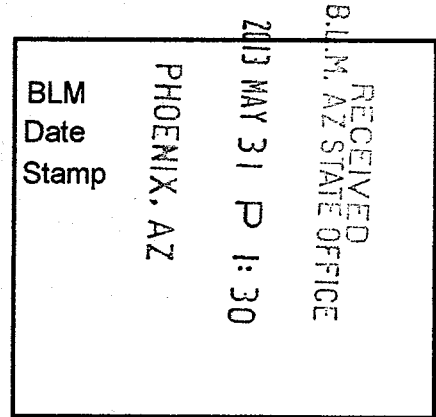
A11C1123241

THIS IS A CONFORMED COPY OF INSTRUMENT
RECORDED ON DATE 5/31/13 TIME 8:37
IN BOOK 4960 PAGE 41
LESLIE M. HOFFMAN, RECORDER
Lucy Hoffman DEPUTY

Return to:
Freeport-McMoRan Bagdad Inc.
PO Box 245
Bagdad, AZ 86321

**LOCATION NOTICE FOR MILL SITE CLAIM
STATE OF ARIZONA, COUNTY OF YAVAPAI**

NOTICE IS HEREBY GIVEN that the **BULL-025** mill site claim has been located by:
Freeport-McMoRan Bagdad Inc.,
whose current mailing address is: PO Box 245
Bagdad, AZ 86321.



This mill site claim consists of approximately 5 acres.

The general course of this claim is **East to West** and it is situated in the Eureka Mining District, Yavapai County, Arizona. This claim is **660** feet in length and **330** feet in width. This claim is marked by five monuments, constructed of 2" x 2" wood posts extending 4' above the ground, one at each corner and one at the location monument for the claim.

The location monument on which the notice is posted is situated within:

Section 8, Township 14 North, Range 9 West, Gila and Salt River Meridian, Yavapai County, Arizona and this claim encompasses portions of the following quarter section(s), section(s), Township(s) and Range(s): **Southwest ¼, Section 8, T14N-R9W, G&SRM, Yavapai County, Arizona.**

The location monument is set inside the **Northwest** corner of the claim, approximately 4' **East** of the **West** line of the claim and 4' **South** of the **North** line of the claim.

The locality of this claim with reference to some natural object or permanent monument and additional information (if any) concerning its locality is as follows:

The Northwest corner of this claim is 1320' East of the West line of Section 8 T14N-R9W & 330' North of the Southwest corner of Section 8, T14N-R9W.

The undersigned claims the ground as described above and set forth on the attached 1" = 1000' outline map. This claim is not intended to encroach on any private property or land that is not open for location.

Located, dated and posted on the ground this 26th day of March, 2013.

Freeport-McMoRan Bagdad Inc. (Owner)


By: [Signature]
GEOMETRIX, LLC (Agent)

AN0123242

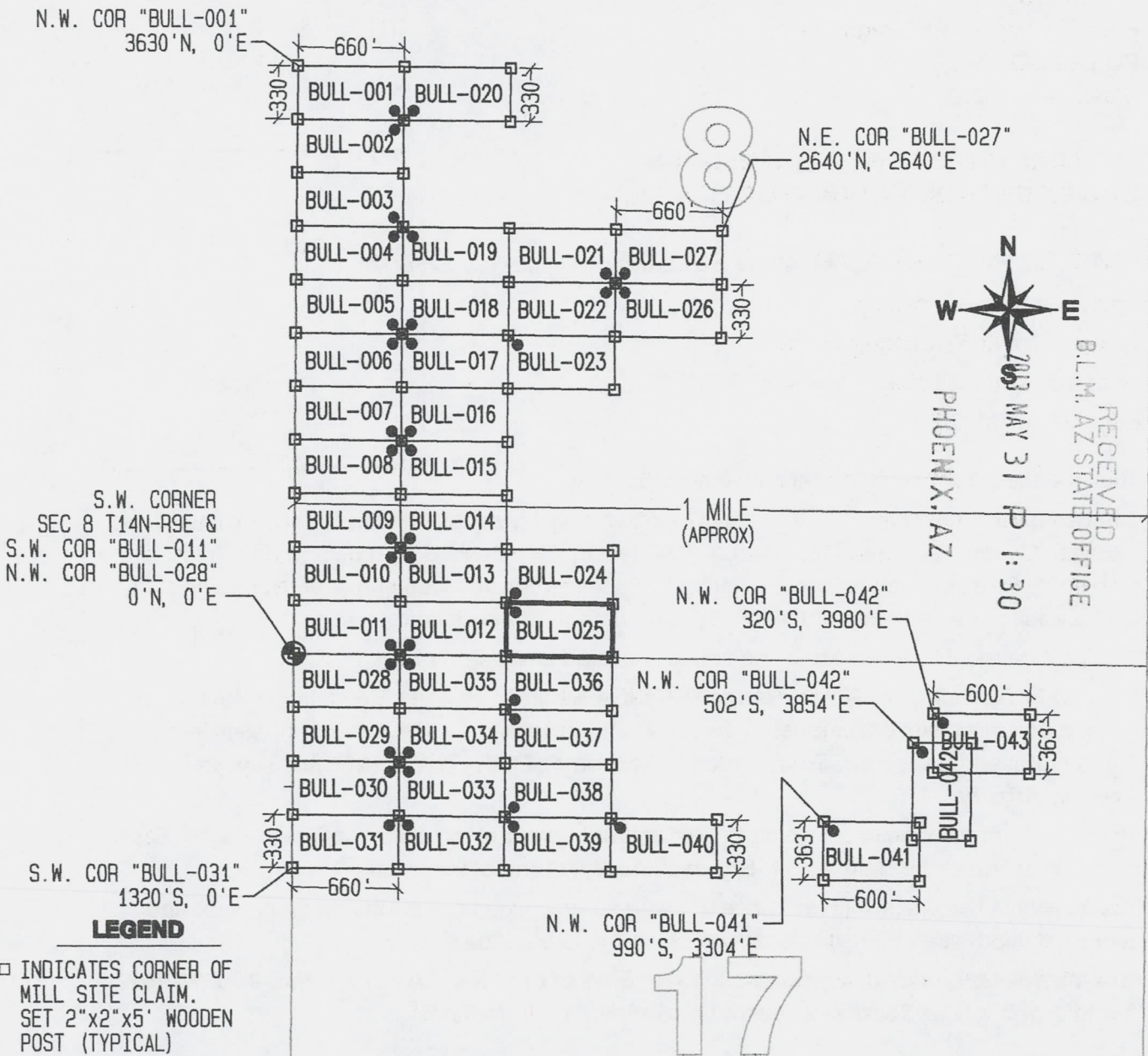
"BULL-025" CLAIM

LOCATION OF THE BULL-001 THROUGH BULL-043 MILL SITE CLAIMS

SCALE 1"=1000'



ALL CLAIMS ARE 660' IN LENGTH & 330' IN WIDTH
EXCEPT FOR BULL-041 THROUGH BULL-043 WHICH ARE 600' IN LENGTH x 363' IN WIDTH
SITUATED IN SECTIONS 8 & 17 T14N-R9W
EUREKA MINING DISTRICT, YAVAPAI COUNTY, ARIZONA



LEGEND

- INDICATES CORNER OF MILL SITE CLAIM. SET 2"x2"x5' WOODEN POST (TYPICAL)
- INDICATES LOCATION MONUMENT SET 4' X 4' FROM CORNER OF MILL SITE CLAIM

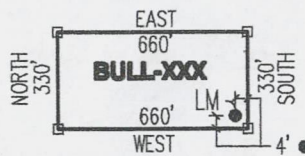
LOCATORS:

FREEPORT-MCMORAN BAGDAD INC.
PO BOX 245
BAGDAD, AZ 86321

Freeport-McMORAN
COPPER & GOLD

TYPICAL CLAIM DETAIL


EXCEPT FOR BULL-041 THRU BULL-043



NOT TO SCALE

LOCATED DURING THE MONTH
OF MARCH, 2013

CLAIM STAKING PERFORMED BY:



AS AGENTS FOR FREEPORT-MCMORAN BAGDAD INC


A1101423242

THIS IS A CONFORMED COPY OF INSTRUMENT
RECORDED ON DATE 5/31/13 TIME 8:37
IN BOOK 4960 PAGE 42
LESLIE M. HOFFMAN, RECORDER
Julie Morgan DEPUTY

Return to:
Freeport-McMoRan Bagdad Inc.
PO Box 245
Bagdad, AZ 86321

**LOCATION NOTICE FOR MILL SITE CLAIM
STATE OF ARIZONA, COUNTY OF YAVAPAI**

NOTICE IS HEREBY GIVEN that the **BULL-026** mill site claim has been located by:
Freeport-McMoRan Bagdad Inc.,
whose current mailing address is: PO Box 245
Bagdad, AZ 86321.



This mill site claim consists of approximately 5 acres.

The general course of this claim is **East to West** and it is situated in the Eureka Mining District, Yavapai County, Arizona. This claim is **660** feet in length and **330** feet in width. This claim is marked by five monuments, constructed of 2" x 2" wood posts extending 4' above the ground, one at each corner and one at the location monument for the claim.

The location monument on which the notice is posted is situated within:

Section 8, Township 14 North, Range 9 West, Gila and Salt River Meridian, Yavapai County, Arizona and this claim encompasses portions of the following quarter section(s), section(s), Township(s) and Range(s): **Southwest ¼, Section 8, T14N-R9W, G&SRM, Yavapai County, Arizona.**

The location monument is set inside the **Northwest** corner of the claim, approximately 4' **East** of the **West** line of the claim and 4' **South** of the **North** line of the claim.

The locality of this claim with reference to some natural object or permanent monument and additional information (if any) concerning its locality is as follows:

The Northwest corner of this claim is 1980' East of the West line of Section 8 T14N-R9W & 2310' North of the Southwest corner of Section 8, T14N-R9W.

The undersigned claims the ground as described above and set forth on the attached 1" = 1000' outline map. This claim is not intended to encroach on any private property or land that is not open for location.

Located, dated and posted on the ground this 26th day of March, 2013.

Freeport-McMoRan Bagdad Inc. (Owner)


By: [Signature]
GEOMETRIX, LLC (Agent)

ANCI 23243

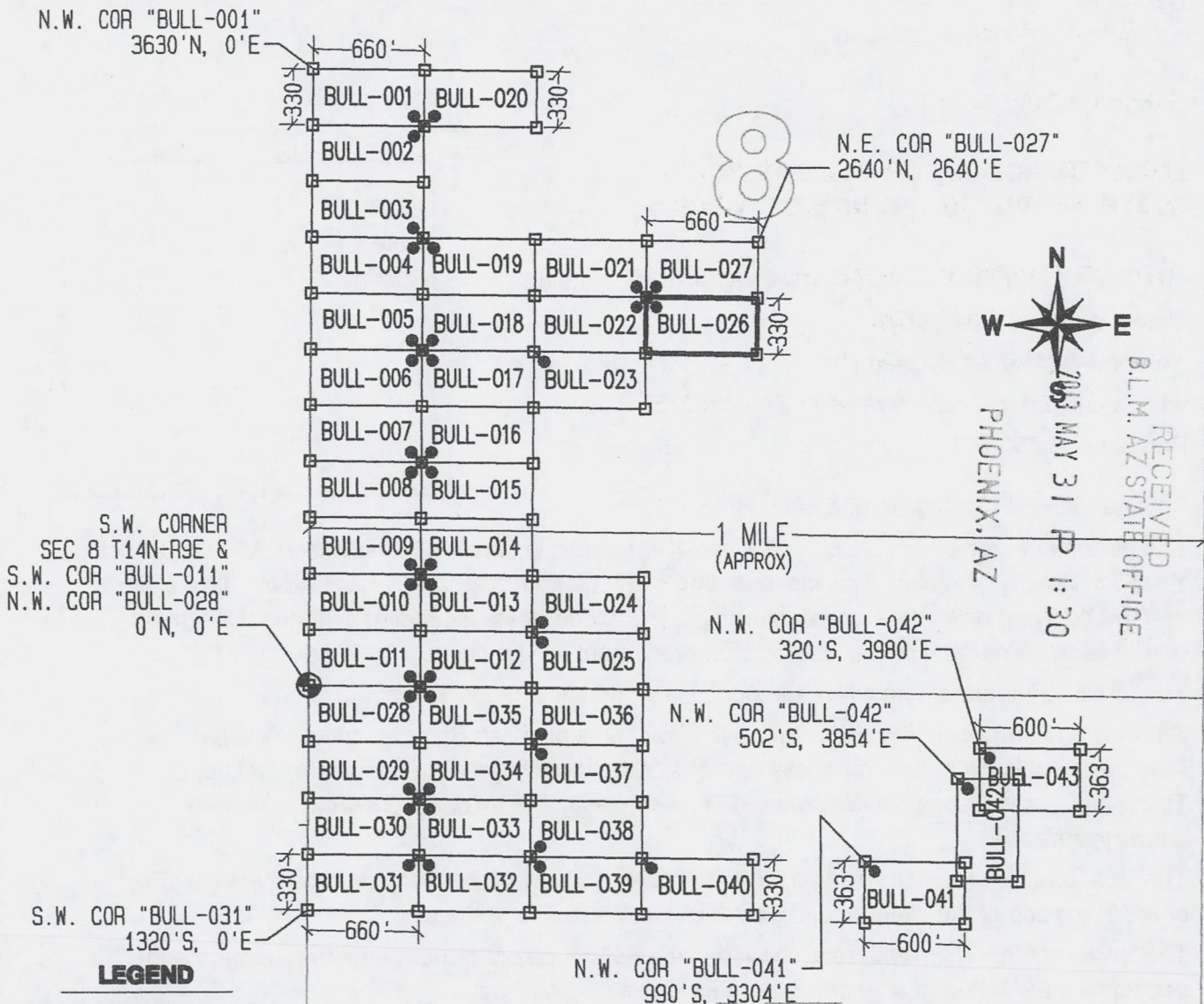
"BULL-026" CLAIM

LOCATION OF THE BULL-001 THROUGH BULL-043 MILL SITE CLAIMS

SCALE 1"=1000'



ALL CLAIMS ARE 660' IN LENGTH & 330' IN WIDTH
EXCEPT FOR BULL-041 THROUGH BULL-043 WHICH ARE 600' IN LENGTH x 363' IN WIDTH
SITUATED IN SECTIONS 8 & 17 T14N-R9W
EUREKA MINING DISTRICT, YAVAPAI COUNTY, ARIZONA



S.W. CORNER
SEC 8 T14N-R9E &
S.W. COR "BULL-011"
N.W. COR "BULL-028"
0'N, 0'E

S.W. COR "BULL-031"
1320'S, 0'E

N.W. COR "BULL-042"
320'S, 3980'E

N.W. COR "BULL-042"
502'S, 3854'E


N.W. COR "BULL-041"
990'S, 3304'E

LEGEND

- INDICATES CORNER OF MILL SITE CLAIM.
SET 2"x2"x5' WOODEN POST (TYPICAL)
- INDICATES LOCATION MONUMENT SET 4' X 4' FROM CORNER OF MILL SITE CLAIM

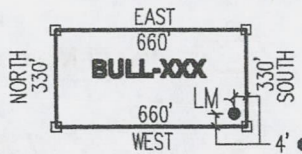
LOCATORS:

FREEPORT-MCMORAN BAGDAD INC.
PO BOX 245
BAGDAD, AZ 86321



TYPICAL CLAIM DETAIL

EXCEPT FOR BULL-041 THRU BULL-043



NOT TO SCALE

LOCATED DURING THE MONTH
OF MARCH, 2013

CLAIM STAKING PERFORMED BY:



AS AGENTS FOR FREEPORT-MCMORAN BAGDAD INC


ANCH 23243

THIS IS A CONFORMED COPY OF INSTRUMENT
RECORDED ON DATE 3/31/13 TIME 8:37
IN BOOK 4960 PAGE 43
LESLIE M. HOFFMAN, RECORDER
Leslie M. Hoffman DEPUTY

Return to:
Freeport-McMoRan Bagdad Inc.
PO Box 245
Bagdad, AZ 86321

**LOCATION NOTICE FOR MILL SITE CLAIM
STATE OF ARIZONA, COUNTY OF YAVAPAI**

NOTICE IS HEREBY GIVEN that the **BULL-027** mill site claim has been located by:
Freeport-McMoRan Bagdad Inc.,
whose current mailing address is: PO Box 245
Bagdad, AZ 86321.



This mill site claim consists of approximately 5 acres.

The general course of this claim is **East to West** and it is situated in the Eureka Mining District, Yavapai County, Arizona. This claim is **660** feet in length and **330** feet in width. This claim is marked by five monuments, constructed of 2" x 2" wood posts extending 4' above the ground, one at each corner and one at the location monument for the claim.

The location monument on which the notice is posted is situated within:

Section 8, Township 14 North, Range 9 West, Gila and Salt River Meridian, Yavapai County, Arizona and this claim encompasses portions of the following quarter section(s), section(s), Township(s) and Range(s): **Southwest ¼ & Northwest ¼, Section 8, T14N-R9W, G&SRM, Yavapai County, Arizona.**

The location monument is set inside the **Southwest** corner of the claim, approximately 4' **East** of the **West** line of the claim and 4' **North** of the **South** line of the claim.

The locality of this claim with reference to some natural object or permanent monument and additional information (if any) concerning its locality is as follows:

The Northwest corner of this claim is 1980' East of the West line of Section 8 T14N-R9W & 2640' North of the Southwest corner of Section 8, T14N-R9W.

The undersigned claims the ground as described above and set forth on the attached 1" = 1000' outline map. This claim is not intended to encroach on any private property or land that is not open for location.

Located, dated and posted on the ground this 26th day of March, 2013.

Freeport-McMoRan Bagdad Inc. (Owner)

By: [Signature]
GEOMETRIX, LLC (Agent)

APC01232111

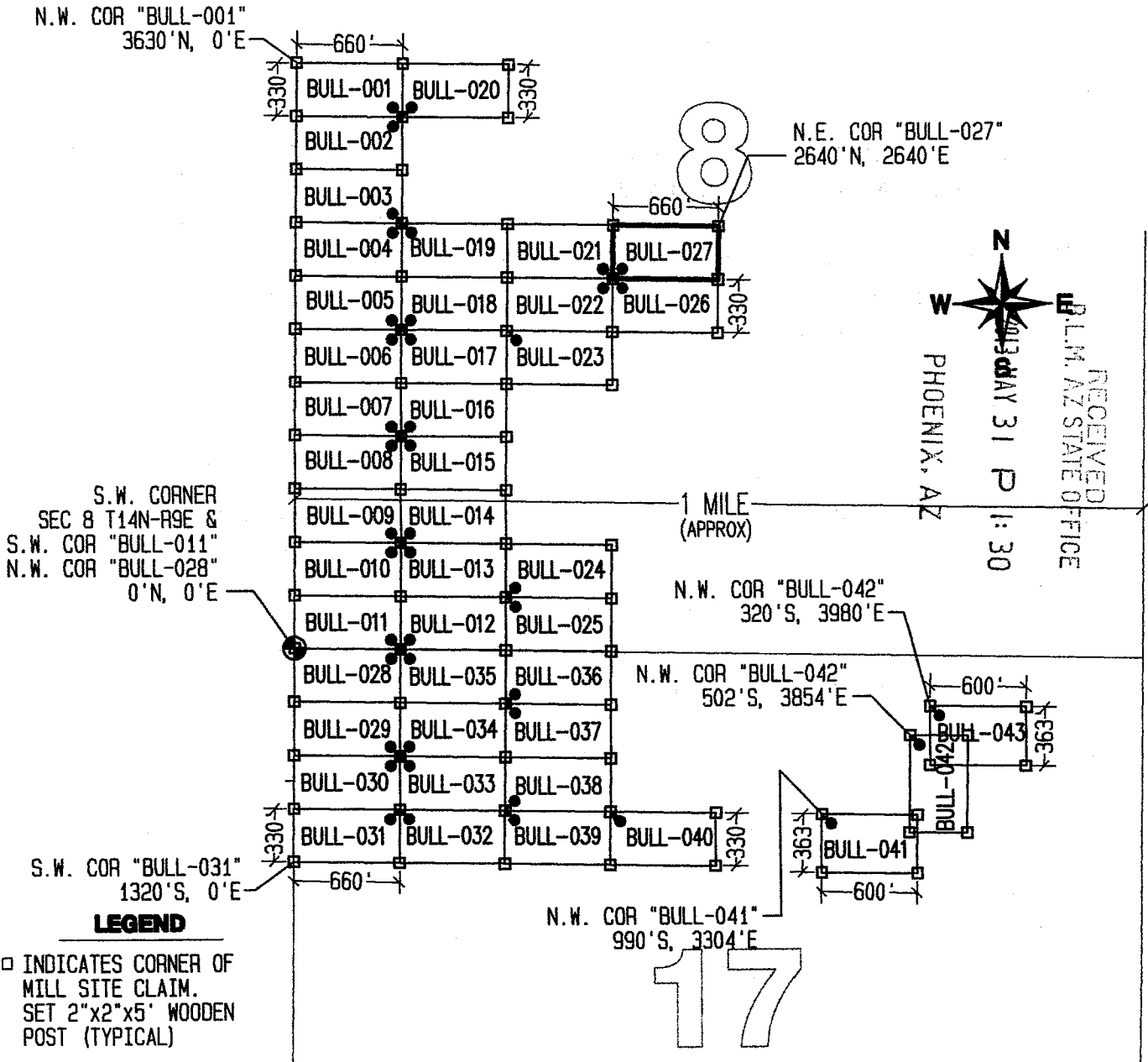
"BULL-027" CLAIM

LOCATION OF THE BULL-001 THROUGH BULL-043 MILL SITE CLAIMS

SCALE 1"=1000'



ALL CLAIMS ARE 660' IN LENGTH & 330' IN WIDTH
EXCEPT FOR BULL-041 THROUGH BULL-043 WHICH ARE 600' IN LENGTH x 363' IN WIDTH
SITUATED IN SECTIONS 8 & 17 T14N-R9W
EUREKA MINING DISTRICT, YAVAPAI COUNTY, ARIZONA



S.W. CORNER
SEC 8 T14N-R9E &
S.W. COR "BULL-011"
N.W. COR "BULL-028"
0'N, 0'E

S.W. COR "BULL-031"
1320'S, 0'E

LEGEND

- INDICATES CORNER OF MILL SITE CLAIM. SET 2" x 2" x 5" WOODEN POST (TYPICAL)
- INDICATES LOCATION MONUMENT SET 4' X 4' FROM CORNER OF MILL SITE CLAIM

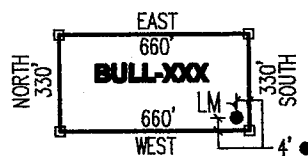
LOCATORS:

FREEPORT-MCMORAN BAGDAD INC.
PO BOX 245
BAGDAD, AZ 86321

FM FREEPORT-MCMORAN
COPPER & GOLD

TYPICAL CLAIM DETAIL

EXCEPT FOR BULL-041 THRU BULL-043



NOT TO SCALE

LOCATED DURING THE MONTH
OF MARCH, 2013

CLAIM STAKING PERFORMED BY:

GEOMETRIX LLC
LAND SURVEYING SERVICES
(828) 567-1800

AS AGENTS FOR FREEPORT-MCMORAN BAGDAD INC

A10173274

THIS IS A CONFORMED COPY OF INSTRUMENT
RECORDED ON DATE 5/31/13 TIME 8:37
IN BOOK 4960 PAGE 44
LESLIE M. HOFFMAN, RECORDER
Stacy J. Kopp DEPUTY

Return to:
Freeport-McMoRan Bagdad Inc.
PO Box 245
Bagdad, AZ 86321

**LOCATION NOTICE FOR MILL SITE CLAIM
STATE OF ARIZONA, COUNTY OF YAVAPAI**

NOTICE IS HEREBY GIVEN that the **BULL-028** mill site claim has been located by:
Freeport-McMoRan Bagdad Inc.,
whose current mailing address is: PO Box 245
Bagdad, AZ 86321.

RECEIVED
BLM, AZ STATE OFFICE
2013 MAY 31 P 1:30
PHOENIX, AZ
BLM
Date
Stamp

This mill site claim consists of approximately 5 acres.

The general course of this claim is **East to West** and it is situated in the Eureka Mining District, Yavapai County, Arizona. This claim is **660** feet in length and **330** feet in width. This claim is marked by five monuments, constructed of 2" x 2" wood posts extending 4' above the ground, one at each corner and one at the location monument for the claim.

The location monument on which the notice is posted is situated within:

Section 17, Township 14 North, Range 9 West, Gila and Salt River Meridian, Yavapai County, Arizona and this claim encompasses portions of the following quarter section(s), section(s), Township(s) and Range(s): **Southwest ¼, Section 8 & Northwest ¼, Section 17, T14N-R9W, G&SRM, Yavapai County, Arizona.**

The location monument is set inside the **Northeast** corner of the claim, approximately 4' **West** of the **East** line of the claim and 4' **South** of the **North** line of the claim.

The locality of this claim with reference to some natural object or permanent monument and additional information (if any) concerning its locality is as follows:

The Northwest corner of this claim is on the Northwest corner of Section 17 T14N-R9W.

The undersigned claims the ground as described above and set forth on the attached 1" = 1000' outline map. This claim is not intended to encroach on any private property or land that is not open for location.

Located, dated and posted on the ground this 27th day of March, 2013.

Freeport-McMoRan Bagdad Inc. (Owner)

By: [Signature]
GEOMETRIX, LLC (Agent)

110123245

"BULL-028" CLAIM

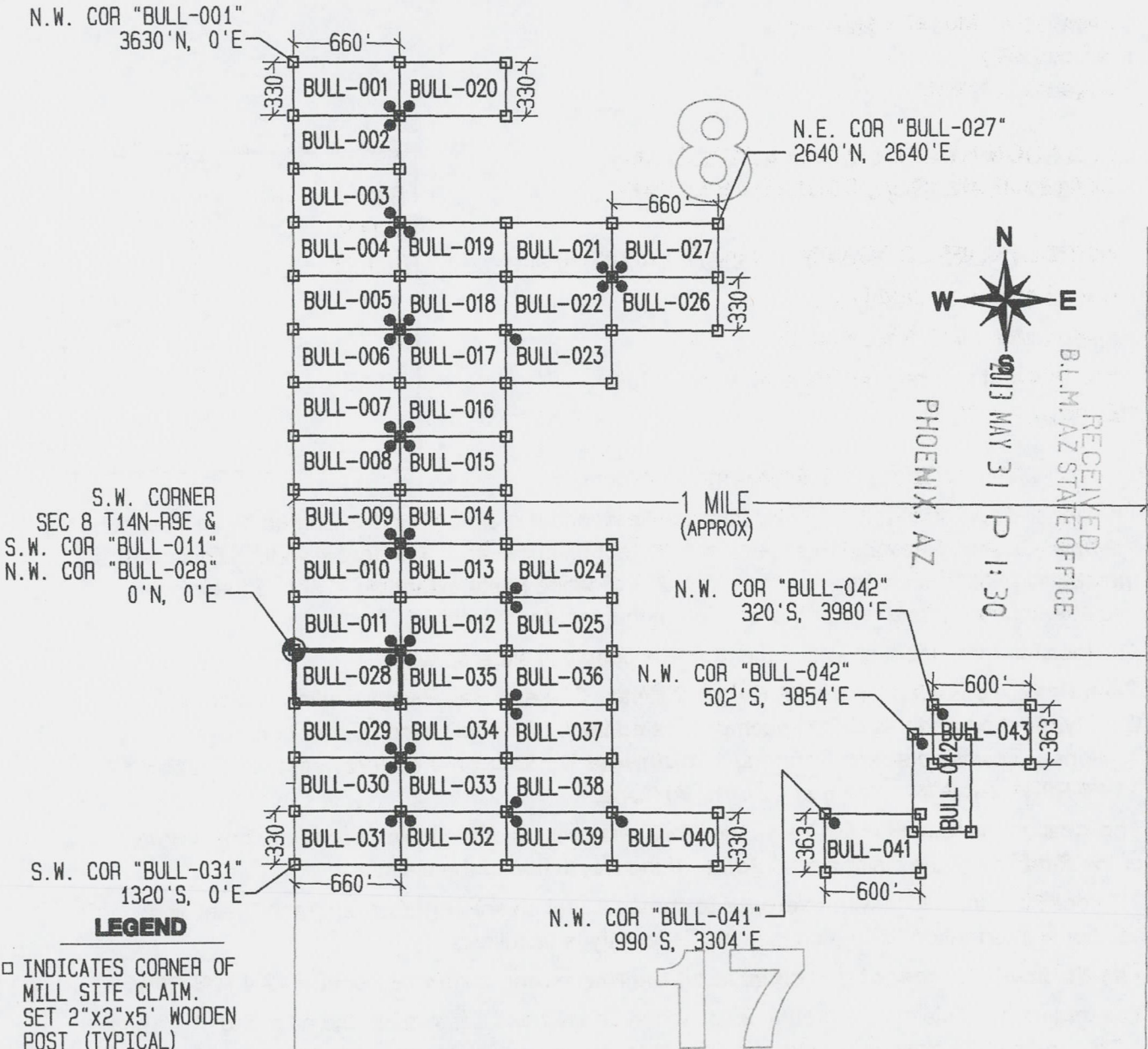
LOCATION OF THE BULL-001 THROUGH BULL-043 MILL SITE CLAIMS

SCALE 1"=1000'



ALL CLAIMS ARE 660' IN LENGTH & 330' IN WIDTH
EXCEPT FOR BULL-041 THROUGH BULL-043 WHICH ARE 600' IN LENGTH x 363' IN WIDTH
SITUATED IN SECTIONS 8 & 17 T14N-R9W
EUREKA MINING DISTRICT, YAVAPAI COUNTY, ARIZONA

0 1000 2000



S.W. CORNER
SEC 8 T14N-R9E &
S.W. COR "BULL-011"
N.W. COR "BULL-028"
0'N, 0'E

S.W. COR "BULL-031"
1320'S, 0'E

N.W. COR "BULL-042"
320'S, 3980'E

N.W. COR "BULL-042"
502'S, 3854'E


N.W. COR "BULL-041"
990'S, 3304'E

LEGEND

- INDICATES CORNER OF MILL SITE CLAIM. SET 2"x2"x5' WOODEN POST (TYPICAL)
- INDICATES LOCATION MONUMENT SET 4' X 4' FROM CORNER OF MILL SITE CLAIM


LOCATORS:

FREEPORT-MCMORAN BAGDAD INC.
PO BOX 245
BAGDAD, AZ 86321



TYPICAL CLAIM DETAIL


EXCEPT FOR BULL-041 THRU BULL-043



NOT TO SCALE

LOCATED DURING THE MONTH
OF MARCH, 2013

CLAIM STAKING PERFORMED BY:



AS AGENTS FOR FREEPORT-MCMORAN BAGDAD INC

AMC423245

THIS IS A CONFORMED COPY OF INSTRUMENT
RECORDED ON DATE 5/31/13 TIME 8:37
IN BOOK 4960 PAGE 45
LESLIE M. HOFFMAN, RECORDER
Lucy M. Hoffmann DEPUTY

Return to:
Freeport-McMoRan Bagdad Inc.
PO Box 245
Bagdad, AZ 86321

**LOCATION NOTICE FOR MILL SITE CLAIM
STATE OF ARIZONA, COUNTY OF YAVAPAI**

NOTICE IS HEREBY GIVEN that the **BULL-029** mill site claim has been located by:
Freeport-McMoRan Bagdad Inc.,
whose current mailing address is: PO Box 245
Bagdad, AZ 86321.

RECEIVED
BLM AZ STATE OFFICE
2013 MAY 31 P 1:30
PHOENIX, AZ
BLM
Date
Stamp

This mill site claim consists of approximately 5 acres.
The general course of this claim is **East to West** and it is situated in the Eureka Mining District, Yavapai County, Arizona. This claim is **660** feet in length and **330** feet in width. This claim is marked by five monuments, constructed of 2" x 2" wood posts extending 4' above the ground, one at each corner and one at the location monument for the claim.

The location monument on which the notice is posted is situated within:
Section 17, Township 14 North, Range 9 West, Gila and Salt River Meridian, Yavapai County, Arizona and this claim encompasses portions of the following quarter section(s), section(s), Township(s) and Range(s): **Northwest 1/4, Section 17, T14N-R9W, G&SRM, Yavapai County, Arizona.**

The location monument is set inside the **Southeast** corner of the claim, approximately 4' **West** of the **East** line of the claim and 4' **North** of the **South** line of the claim.

The locality of this claim with reference to some natural object or permanent monument and additional information (if any) concerning its locality is as follows:

The Northwest corner of this claim is on the West line of Section 17 T14N-R9W & 330' South of the Northwest corner of Section 17 T14N-R9W.

The undersigned claims the ground as described above and set forth on the attached 1" = 1000' outline map. This claim is not intended to encroach on any private property or land that is not open for location.

Located, dated and posted on the ground this 27th day of March, 2013.

Freeport-McMoRan Bagdad Inc. (Owner)


By: [Signature]
GEOMETRIX, LLC (Agent)

AR0023246

"BULL-029" CLAIM

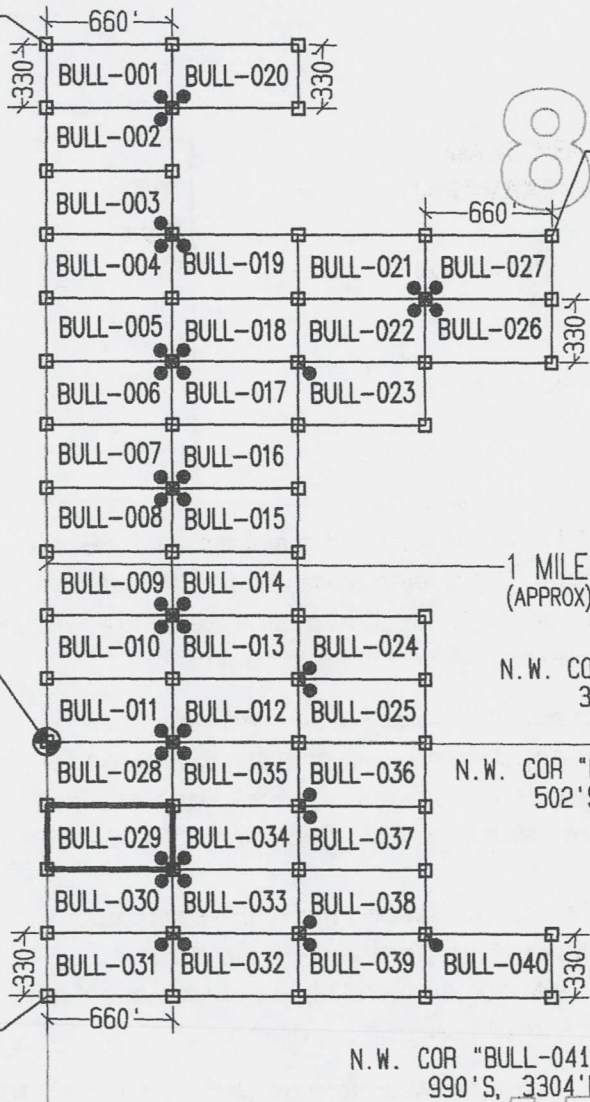
LOCATION OF THE BULL-001 THROUGH BULL-043 MILL SITE CLAIMS

SCALE 1"=1000'



ALL CLAIMS ARE 660' IN LENGTH & 330' IN WIDTH
EXCEPT FOR BULL-041 THROUGH BULL-043 WHICH ARE 600' IN LENGTH x 363' IN WIDTH
SITUATED IN SECTIONS 8 & 17 T14N-R9W
EUREKA MINING DISTRICT, YAVAPAI COUNTY, ARIZONA

N.W. COR "BULL-001"
3630'N, 0'E



N.E. COR "BULL-027"
2640'N, 2640'E



PHOENIX, AZ

2013 MAY 31 P 1:30

RECEIVED
B.L.M. AZ STATE OFFICE

S.W. CORNER
SEC 8 T14N-R9E &
S.W. COR "BULL-011"
N.W. COR "BULL-028"
0'N, 0'E

N.W. COR "BULL-042"
320'S, 3980'E

N.W. COR "BULL-042"
502'S, 3854'E

S.W. COR "BULL-031"
1320'S, 0'E

N.W. COR "BULL-041"
990'S, 3304'E

LEGEND

- INDICATES CORNER OF MILL SITE CLAIM. SET 2"x2"x5' WOODEN POST (TYPICAL)
- INDICATES LOCATION MONUMENT SET 4' X 4' FROM CORNER OF MILL SITE CLAIM


LOCATORS:

FREEPORT-MCMORAN BAGDAD INC.
PO BOX 245
BAGDAD, AZ 86321

Freeport-McMoRan
COPPER & GOLD

TYPICAL CLAIM DETAIL

EXCEPT FOR BULL-041 THRU BULL-043



NOT TO SCALE

LOCATED DURING THE MONTH
OF MARCH, 2013

CLAIM STAKING PERFORMED BY:



AS AGENTS FOR FREEPORT-MCMORAN BAGDAD INC


ANCI123246

THIS IS A CONFORMED COPY OF INSTRUMENT
RECORDED ON DATE 3/31/13 TIME 8:37
IN BOOK 4960 PAGE 46
LESLIE M. HOFFMAN, RECORDER
Leslie M. Hoffman DEPUTY

Return to:
Freeport-McMoRan Bagdad Inc.
PO Box 245
Bagdad, AZ 86321

**LOCATION NOTICE FOR MILL SITE CLAIM
STATE OF ARIZONA, COUNTY OF YAVAPAI**

NOTICE IS HEREBY GIVEN that the **BULL-030** mill site claim has been located by:
Freeport-McMoRan Bagdad Inc.,
whose current mailing address is: PO Box 245
Bagdad, AZ 86321.



This mill site claim consists of approximately 5 acres.

The general course of this claim is **East to West** and it is situated in the Eureka Mining District, Yavapai County, Arizona. This claim is **660** feet in length and **330** feet in width. This claim is marked by five monuments, constructed of 2" x 2" wood posts extending 4' above the ground, one at each corner and one at the location monument for the claim.

The location monument on which the notice is posted is situated within:

Section 17, Township 14 North, Range 9 West, Gila and Salt River Meridian, Yavapai County, Arizona and this claim encompasses portions of the following quarter section(s), section(s), Township(s) and Range(s): **Northwest ¼, Section 17, T14N-R9W, G&SRM, Yavapai County, Arizona.**

The location monument is set inside the **Northeast** corner of the claim, approximately 4' **West** of the **East** line of the claim and 4' **South** of the **North** line of the claim.

The locality of this claim with reference to some natural object or permanent monument and additional information (if any) concerning its locality is as follows:

The Northwest corner of this claim is on the West line of Section 17 T14N-R9W & 660' South of the Northwest corner of Section 17 T14N-R9W.

The undersigned claims the ground as described above and set forth on the attached 1" = 1000' outline map. This claim is not intended to encroach on any private property or land that is not open for location.

Located, dated and posted on the ground this 27th day of March, 2013.

Freeport-McMoRan Bagdad Inc. (Owner)


By: [Signature]
GEOMETRIX, LLC (Agent)

1101123247

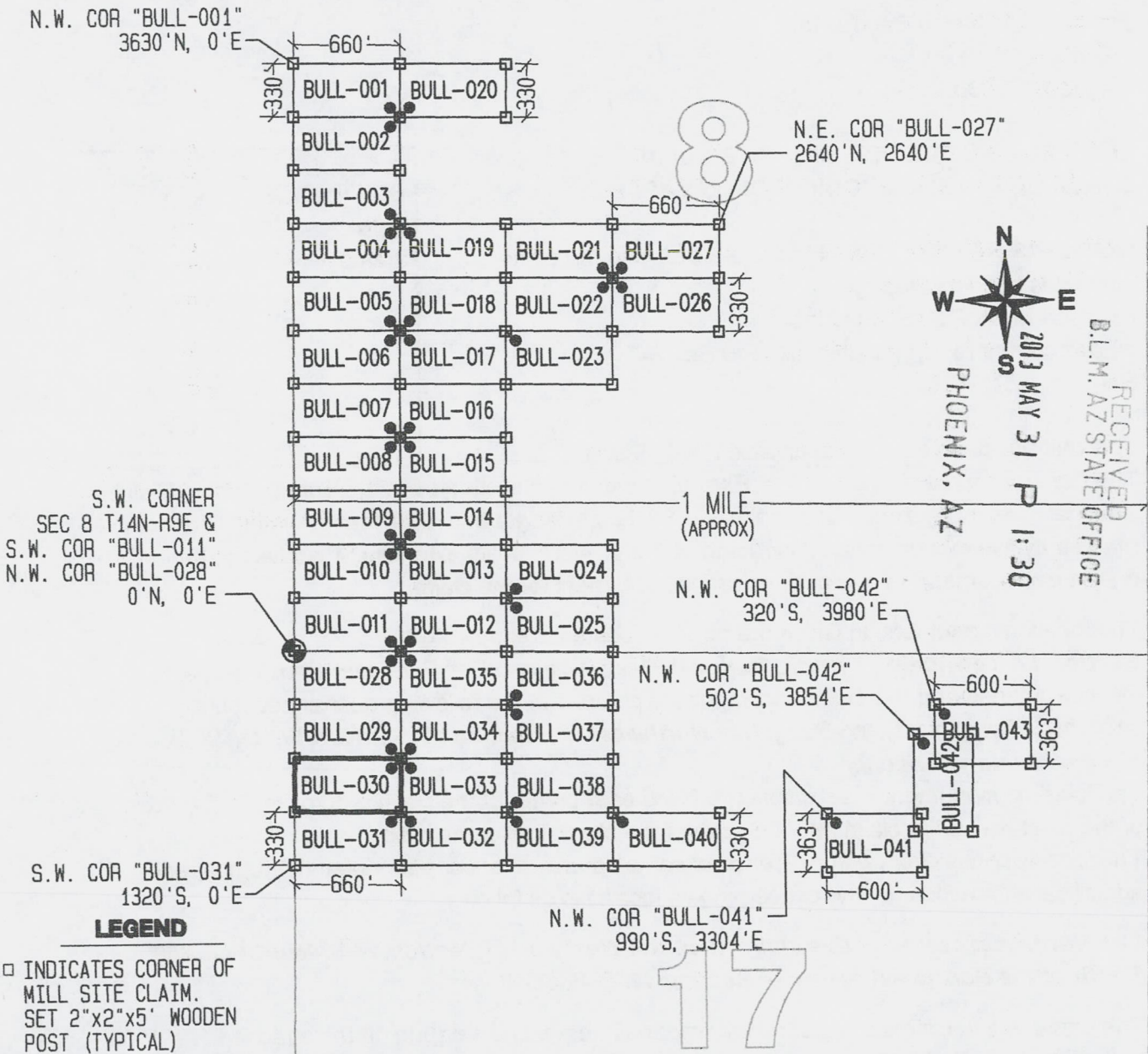
"BULL-030" CLAIM

LOCATION OF THE BULL-001 THROUGH BULL-043 MILL SITE CLAIMS

SCALE 1"=1000'



ALL CLAIMS ARE 660' IN LENGTH & 330' IN WIDTH
EXCEPT FOR BULL-041 THROUGH BULL-043 WHICH ARE 600' IN LENGTH x 363' IN WIDTH
SITUATED IN SECTIONS 8 & 17 T14N-R9W
EUREKA MINING DISTRICT, YAVAPAI COUNTY, ARIZONA



S.W. CORNER
SEC 8 T14N-R9E &
S.W. COR "BULL-011"
N.W. COR "BULL-028"
0'N, 0'E

S.W. COR "BULL-031"
1320'S, 0'E

N.W. COR "BULL-042"
320'S, 3980'E

N.W. COR "BULL-042"
502'S, 3854'E


N.W. COR "BULL-041"
990'S, 3304'E

LEGEND

- INDICATES CORNER OF MILL SITE CLAIM. SET 2"x2"x5' WOODEN POST (TYPICAL)
- INDICATES LOCATION MONUMENT SET 4' X 4' FROM CORNER OF MILL SITE CLAIM


LOCATORS:

FREEPORT-MCMORAN BAGDAD INC.
PO BOX 245
BAGDAD, AZ 86321



TYPICAL CLAIM DETAIL


EXCEPT FOR BULL-041 THRU BULL-043



NOT TO SCALE

LOCATED DURING THE MONTH
OF MARCH, 2013

CLAIM STAKING PERFORMED BY:



AS AGENTS FOR FREEPORT-MCMORAN BAGDAD INC


ATTORNEY 23247

THIS IS A CONFORMED COPY OF INSTRUMENT
RECORDED ON DATE 3/31/13 TIME 8:37
IN BOOK 49600 PAGE 47
LESLIE M. HOFFMAN, RECORDER
Leslie M. Hoffman DEPUTY

Return to:
Freeport-McMoRan Bagdad Inc.
PO Box 245
Bagdad, AZ 86321

**LOCATION NOTICE FOR MILL SITE CLAIM
STATE OF ARIZONA, COUNTY OF YAVAPAI**

NOTICE IS HEREBY GIVEN that the **BULL-031** mill site claim has been located by:
Freeport-McMoRan Bagdad Inc.,
whose current mailing address is: PO Box 245
Bagdad, AZ 86321.



This mill site claim consists of approximately 5 acres.

The general course of this claim is **East to West** and it is situated in the Eureka Mining District, Yavapai County, Arizona. This claim is **660** feet in length and **330** feet in width. This claim is marked by five monuments, constructed of 2" x 2" wood posts extending 4' above the ground, one at each corner and one at the location monument for the claim.

The location monument on which the notice is posted is situated within:

Section 17, Township 14 North, Range 9 West, Gila and Salt River Meridian, Yavapai County, Arizona and this claim encompasses portions of the following quarter section(s), section(s), Township(s) and Range(s): **Northwest ¼, Section 17, T14N-R9W, G&SRM, Yavapai County, Arizona.**

The location monument is set inside the **Northeast** corner of the claim, approximately 4' **West** of the **East** line of the claim and 4' **South** of the **North** line of the claim.

The locality of this claim with reference to some natural object or permanent monument and additional information (if any) concerning its locality is as follows:

The Northwest corner of this claim is on the West line of Section 17 T14N-R9W & 990' South of the Northwest corner of Section 17 T14N-R9W.

The undersigned claims the ground as described above and set forth on the attached 1" = 1000' outline map. This claim is not intended to encroach on any private property or land that is not open for location.

Located, dated and posted on the ground this 27th day of March, 2013.

Freeport-McMoRan Bagdad Inc. (Owner)

By: [Signature]
GEOMETRIX, LLC (Agent)

AM0423248

"BULL-031" CLAIM

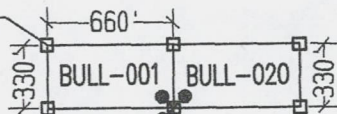
LOCATION OF THE BULL-001 THROUGH BULL-043 MILL SITE CLAIMS

SCALE 1"=1000'



ALL CLAIMS ARE 660' IN LENGTH & 330' IN WIDTH
EXCEPT FOR BULL-041 THROUGH BULL-043 WHICH ARE 600' IN LENGTH x 363' IN WIDTH
SITUATED IN SECTIONS 8 & 17 T14N-R9W
EUREKA MINING DISTRICT, YAVAPAI COUNTY, ARIZONA

N.W. COR "BULL-001"
3630'N, 0'E



BULL-001 BULL-020

BULL-002

BULL-003

BULL-004 BULL-019 BULL-021 BULL-027

BULL-005 BULL-018 BULL-022 BULL-026

BULL-006 BULL-017 BULL-023

BULL-007 BULL-016

BULL-008 BULL-015

BULL-009 BULL-014

BULL-010 BULL-013 BULL-024

BULL-011 BULL-012 BULL-025

BULL-028 BULL-035 BULL-036

BULL-029 BULL-034 BULL-037

BULL-030 BULL-033 BULL-038

BULL-031 BULL-032 BULL-039 BULL-040

BULL-041

BULL-042

BULL-043

BULL-044

BULL-045

BULL-046

BULL-047

BULL-048

BULL-049

BULL-050

BULL-051

BULL-052

BULL-053

BULL-054

BULL-055

BULL-056

BULL-057

BULL-058

BULL-059

BULL-060

BULL-061

BULL-062

BULL-063

BULL-064

BULL-065

BULL-066

BULL-067

BULL-068

BULL-069



N.E. COR "BULL-027"
2640'N, 2640'E



PHOENIX, AZ

RECEIVED
B.L.M. AZ STATE OFFICE
2013 MAY 31 P 1:30

1 MILE
(APPROX)

N.W. COR "BULL-042"
320'S, 3980'E

N.W. COR "BULL-042"
502'S, 3854'E

N.W. COR "BULL-041"
990'S, 3304'E

S.W. CORNER
SEC 8 T14N-R9E &
S.W. COR "BULL-011"
N.W. COR "BULL-028"
0'N, 0'E

S.W. COR "BULL-031"
1320'S, 0'E

LEGEND

- INDICATES CORNER OF MILL SITE CLAIM.
SET 2"x2"x5' WOODEN POST (TYPICAL)
- INDICATES LOCATION MONUMENT SET 4' X 4' FROM CORNER OF MILL SITE CLAIM


LOCATORS:

FREEPORT-MCMORAN BAGDAD INC.
PO BOX 245
BAGDAD, AZ 86321

Freeport-McMORAN
COPPER & GOLD

TYPICAL CLAIM DETAIL

EXCEPT FOR BULL-041 THRU BULL-043



NOT TO SCALE

LOCATED DURING THE MONTH
OF MARCH, 2013

CLAIM STAKING PERFORMED BY:

GEOMETRIX LLC
LAND SURVEYING SERVICES
(928) 587-1900

AS AGENTS FOR FREEPORT-MCMORAN BAGDAD INC


A110423248

THIS IS A CONFORMED COPY OF INSTRUMENT
RECORDED ON DATE 3/13 TIME 8:37
IN BOOK 4960 PAGE 48
LESLIE M. HOFFMAN, RECORDER
Lucy M. Hogan DEPUTY

Return to:
Freeport-McMoRan Bagdad Inc.
PO Box 245
Bagdad, AZ 86321

**LOCATION NOTICE FOR MILL SITE CLAIM
STATE OF ARIZONA, COUNTY OF YAVAPAI**

NOTICE IS HEREBY GIVEN that the **BULL-032** mill site claim has been located by:
Freeport-McMoRan Bagdad Inc.,
whose current mailing address is: PO Box 245
Bagdad, AZ 86321.



This mill site claim consists of approximately 5 acres.
The general course of this claim is **East to West** and it is situated in the Eureka Mining District, Yavapai County, Arizona. This claim is **660** feet in length and **330** feet in width. This claim is marked by five monuments, constructed of 2" x 2" wood posts extending 4' above the ground, one at each corner and one at the location monument for the claim.

The location monument on which the notice is posted is situated within:
Section 17, Township 14 North, Range 9 West, Gila and Salt River Meridian, Yavapai County, Arizona and this claim encompasses portions of the following quarter section(s), section(s), Township(s) and Range(s): **Northwest 1/4, Section 17, T14N-R9W, G&SRM, Yavapai County, Arizona.**

The location monument is set inside the **Northwest** corner of the claim, approximately 4' **East** of the **West** line of the claim and 4' **South** of the **North** line of the claim.

The locality of this claim with reference to some natural object or permanent monument and additional information (if any) concerning its locality is as follows:

The Northwest corner of this claim is 660' East of the West line of Section 17 T14N-R9W & 990' South of the Northwest corner of Section 17 T14N-R9W.

The undersigned claims the ground as described above and set forth on the attached 1" = 1000' outline map. This claim is not intended to encroach on any private property or land that is not open for location.

Located, dated and posted on the ground this 27th day of March, 2013.

Freeport-McMoRan Bagdad Inc. (Owner)


By: [Signature]
GEOMETRIX, LLC (Agent)

AMCH 23209

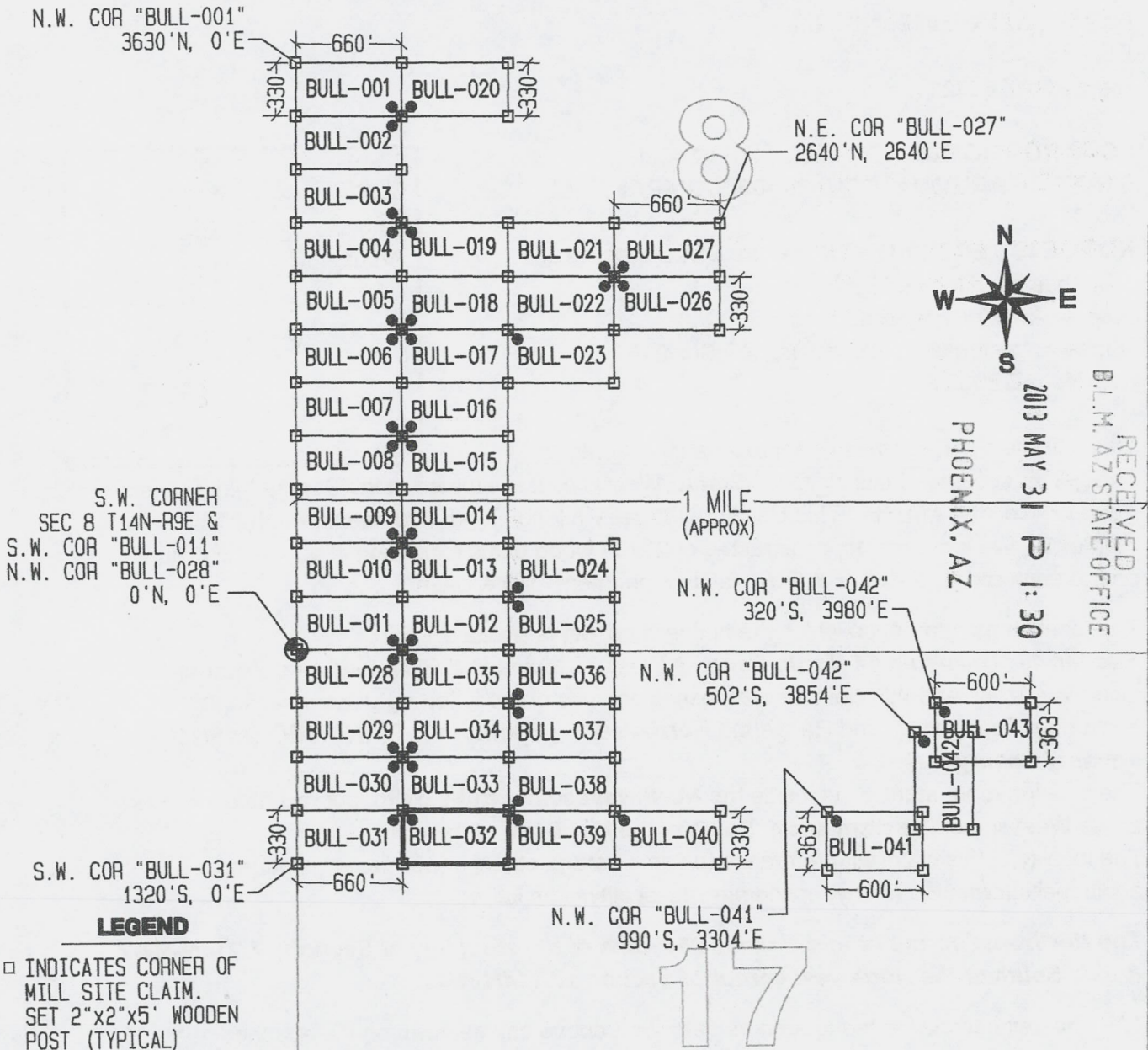
"BULL-032" CLAIM

LOCATION OF THE BULL-001 THROUGH BULL-043 MILL SITE CLAIMS

SCALE 1"=1000'



ALL CLAIMS ARE 660' IN LENGTH & 330' IN WIDTH
EXCEPT FOR BULL-041 THROUGH BULL-043 WHICH ARE 600' IN LENGTH x 363' IN WIDTH
SITUATED IN SECTIONS 8 & 17 T14N-R9W
EUREKA MINING DISTRICT, YAVAPAI COUNTY, ARIZONA



S.W. CORNER
SEC 8 T14N-R9E &
S.W. COR "BULL-011"
N.W. COR "BULL-028"
0'N, 0'E

S.W. COR "BULL-031"
1320'S, 0'E

N.E. COR "BULL-027"
2640'N, 2640'E

N.W. COR "BULL-042"
320'S, 3980'E

N.W. COR "BULL-042"
502'S, 3854'E

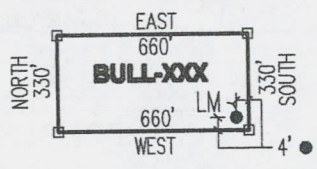
N.W. COR "BULL-041"
990'S, 3304'E

LEGEND

- INDICATES CORNER OF MILL SITE CLAIM.
SET 2"x2"x5' WOODEN POST (TYPICAL)
- INDICATES LOCATION MONUMENT SET 4' X 4' FROM CORNER OF MILL SITE CLAIM

TYPICAL CLAIM DETAIL


EXCEPT FOR BULL-041 THRU BULL-043



NOT TO SCALE

LOCATED DURING THE MONTH OF MARCH, 2013

CLAIM STAKING PERFORMED BY:



AS AGENTS FOR FREEPORT-MCMORAN BAGDAD INC

LOCATORS:
FREEPORT-MCMORAN BAGDAD INC.
PO BOX 245
BAGDAD, AZ 86321
FREEPORT-MCMORAN COPPER & GOLD

A114123249

THIS IS A CONFORMED COPY OF INSTRUMENT
RECORDED ON DATE 5/3/13 TIME 8:37
IN BOOK 4960 PAGE 49
LESLIE M. HOFFMAN, RECORDER
Leslie M. Hoffman DEPUTY

Return to:
Freeport-McMoRan Bagdad Inc.
PO Box 245
Bagdad, AZ 86321

**LOCATION NOTICE FOR MILL SITE CLAIM
STATE OF ARIZONA, COUNTY OF YAVAPAI**

NOTICE IS HEREBY GIVEN that the **BULL-033** mill site claim has been located by:
Freeport-McMoRan Bagdad Inc.,
whose current mailing address is: PO Box 245
Bagdad, AZ 86321.

RECEIVED
BLM, AZ STATE OFFICE
2013 MAY 31 P 1:30
PHOENIX, AZ
BLM
Date
Stamp

This mill site claim consists of approximately 5 acres.

The general course of this claim is **East to West** and it is situated in the Eureka Mining District, Yavapai County, Arizona. This claim is **660** feet in length and **330** feet in width. This claim is marked by five monuments, constructed of 2" x 2" wood posts extending 4' above the ground, one at each corner and one at the location monument for the claim.

The location monument on which the notice is posted is situated within:

Section 17, Township 14 North, Range 9 West, Gila and Salt River Meridian, Yavapai County, Arizona and this claim encompasses portions of the following quarter section(s), section(s), Township(s) and Range(s): **Northwest ¼, Section 17, T14N-R9W, G&SRM, Yavapai County, Arizona.**

The location monument is set inside the **Northwest** corner of the claim, approximately 4' **East** of the **West** line of the claim and 4' **South** of the **North** line of the claim.

The locality of this claim with reference to some natural object or permanent monument and additional information (if any) concerning its locality is as follows:

The Northwest corner of this claim is 660' East of the West line of Section 17 T14N-R9W & 660' South of the Northwest corner of Section 17 T14N-R9W.

The undersigned claims the ground as described above and set forth on the attached 1" = 1000' outline map. This claim is not intended to encroach on any private property or land that is not open for location.

Located, dated and posted on the ground this 27th day of March, 2013.

Freeport-McMoRan Bagdad Inc. (Owner)

By: [Signature]
GEOMETRIX, LLC (Agent)

ARIZONA 23250

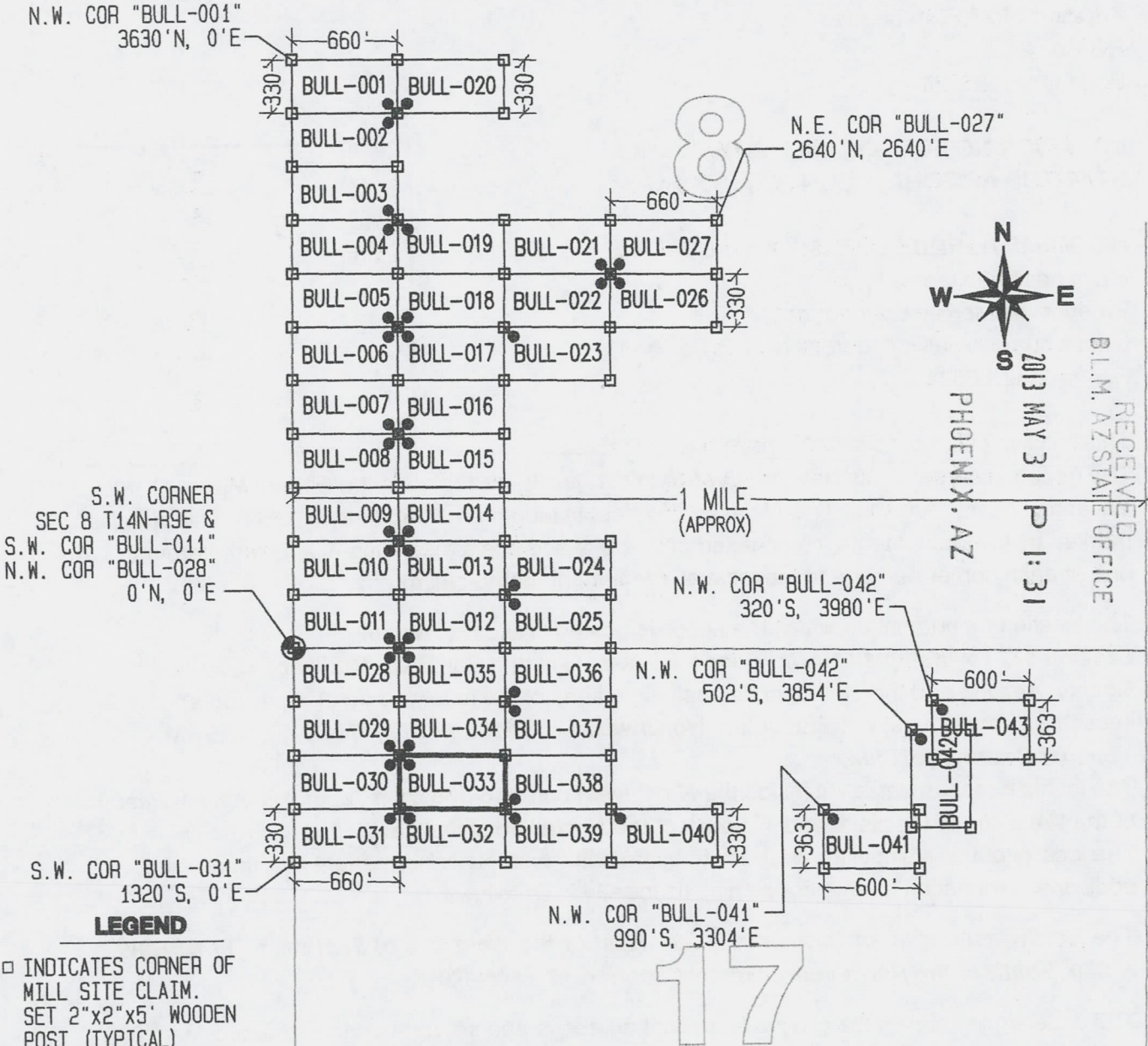
"BULL-033" CLAIM

LOCATION OF THE BULL-001 THROUGH BULL-043 MILL SITE CLAIMS

SCALE 1"=1000'



ALL CLAIMS ARE 660' IN LENGTH & 330' IN WIDTH
EXCEPT FOR BULL-041 THROUGH BULL-043 WHICH ARE 600' IN LENGTH x 363' IN WIDTH
SITUATED IN SECTIONS 8 & 17 T14N-R9W
EUREKA MINING DISTRICT, YAVAPAI COUNTY, ARIZONA



S.W. CORNER
SEC 8 T14N-R9E &
S.W. COR "BULL-011"
N.W. COR "BULL-028"
0'N, 0'E

S.W. COR "BULL-031"
1320'S, 0'E

N.W. COR "BULL-042"
320'S, 3980'E

N.W. COR "BULL-042"
502'S, 3854'E

N.W. COR "BULL-041"
990'S, 3304'E

LEGEND

- INDICATES CORNER OF MILL SITE CLAIM. SET 2"x2"x5' WOODEN POST (TYPICAL)
- INDICATES LOCATION MONUMENT SET 4' X 4' FROM CORNER OF MILL SITE CLAIM

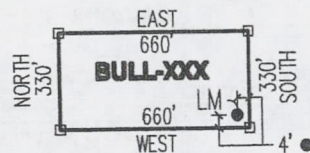
LOCATORS:

FREEPORT-MCMORAN BAGDAD INC.
PO BOX 245
BAGDAD, AZ 86321

FM FREEPORT-McMORAN
COPPER & GOLD

TYPICAL CLAIM DETAIL

EXCEPT FOR BULL-041 THRU BULL-043



NOT TO SCALE

LOCATED DURING THE MONTH
OF MARCH, 2013

CLAIM STAKING PERFORMED BY:

GEOMETRIX LLC
LAND SURVEYING SERVICES
(828) 667-1900


AS AGENTS FOR FREEPORT-MCMORAN BAGDAD INC

THIS IS A CONFORMED COPY OF INSTRUMENT
RECORDED ON DATE 3/31/13 TIME 8:37
IN BOOK 4960 PAGE 50
LESLIE M. HOFFMAN, RECORDER
Suey M. Kelly DEPUTY

Return to:
Freeport-McMoRan Bagdad Inc.
PO Box 245
Bagdad, AZ 86321

**LOCATION NOTICE FOR MILL SITE CLAIM
STATE OF ARIZONA, COUNTY OF YAVAPAI**

NOTICE IS HEREBY GIVEN that the **BULL-034** mill site claim has been located by:
Freeport-McMoRan Bagdad Inc.,
whose current mailing address is: PO Box 245
Bagdad, AZ 86321.



This mill site claim consists of approximately 5 acres.

The general course of this claim is **East to West** and it is situated in the Eureka Mining District, Yavapai County, Arizona. This claim is **660** feet in length and **330** feet in width. This claim is marked by five monuments, constructed of 2" x 2" wood posts extending 4' above the ground, one at each corner and one at the location monument for the claim.

The location monument on which the notice is posted is situated within:

Section 17, Township 14 North, Range 9 West, Gila and Salt River Meridian, Yavapai County, Arizona and this claim encompasses portions of the following quarter section(s), section(s), Township(s) and Range(s): **Northwest ¼, Section 17, T14N-R9W, G&SRM, Yavapai County, Arizona.**

The location monument is set inside the **Southwest** corner of the claim, approximately 4' **East** of the **West** line of the claim and 4' **North** of the **South** line of the claim.

The locality of this claim with reference to some natural object or permanent monument and additional information (if any) concerning its locality is as follows:

The Northwest corner of this claim is 660' East of the West line of Section 17 T14N-R9W & 330' South of the Northwest corner of Section 17 T14N-R9W.

The undersigned claims the ground as described above and set forth on the attached 1" = 1000' outline map. This claim is not intended to encroach on any private property or land that is not open for location.

Located, dated and posted on the ground this 27th day of March, 2013.

Freeport-McMoRan Bagdad Inc. (Owner)

By:

[Signature]
GEOMETRIX, LLC (Agent)

APC 423251

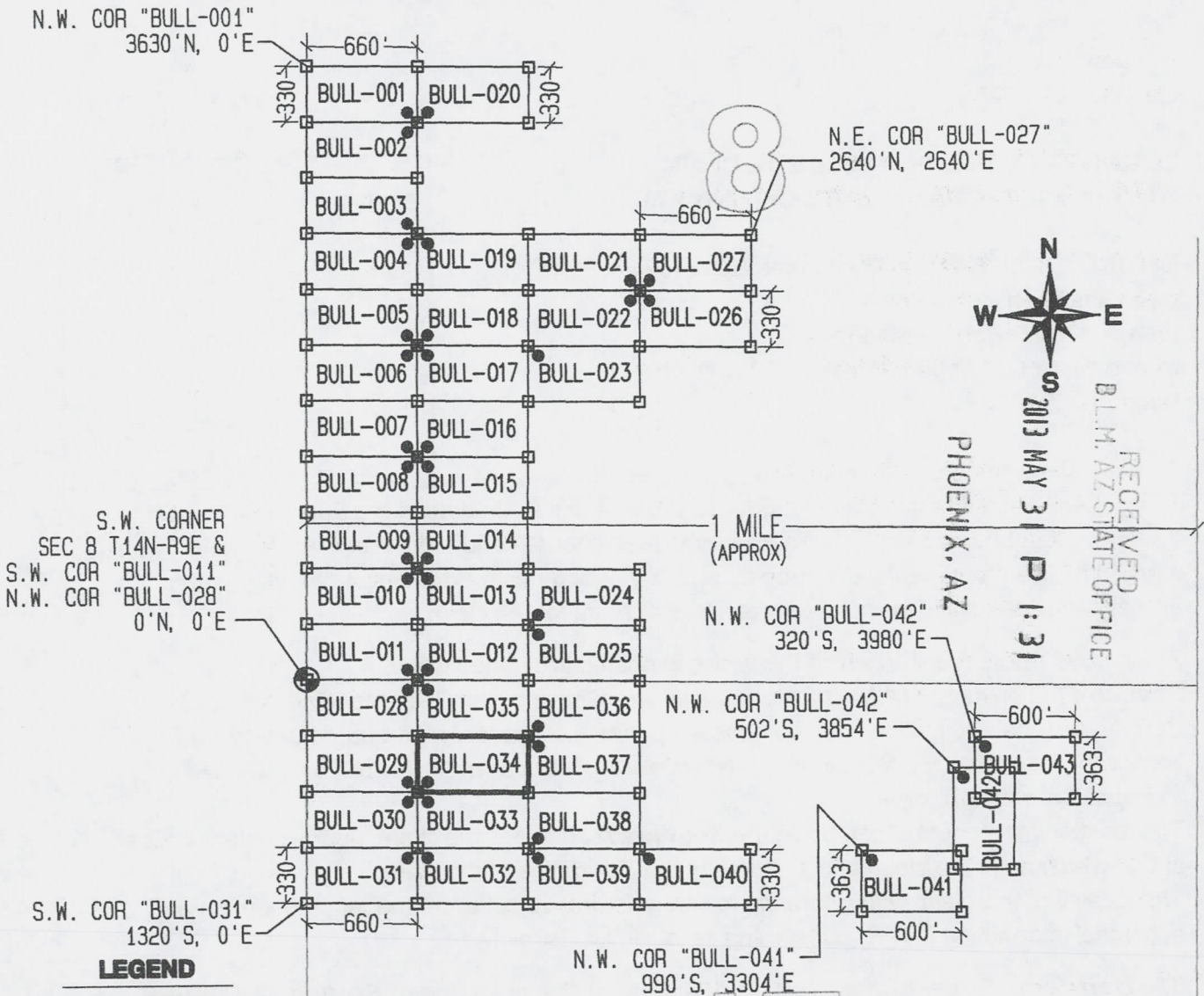
"BULL-034" CLAIM

LOCATION OF THE BULL-001 THROUGH BULL-043 MILL SITE CLAIMS

SCALE 1"=1000'



ALL CLAIMS ARE 660' IN LENGTH & 330' IN WIDTH
EXCEPT FOR BULL-041 THROUGH BULL-043 WHICH ARE 600' IN LENGTH x 363' IN WIDTH
SITUATED IN SECTIONS 8 & 17 T14N-R9W
EUREKA MINING DISTRICT, YAVAPAI COUNTY, ARIZONA



S.W. CORNER
SEC 8 T14N-R9E &
S.W. COR "BULL-011"
N.W. COR "BULL-028"
0'N, 0'E

S.W. COR "BULL-031"
1320'S, 0'E

N.E. COR "BULL-027"
2640'N, 2640'E

N.W. COR "BULL-042"
320'S, 3980'E

N.W. COR "BULL-042"
502'S, 3854'E

N.W. COR "BULL-041"
990'S, 3304'E




RECEIVED
B.L.M. AZ STATE OFFICE
2013 MAY 31 P 1:31

LEGEND

- INDICATES CORNER OF MILL SITE CLAIM. SET 2"x2"x5' WOODEN POST (TYPICAL)
- INDICATES LOCATION MONUMENT SET 4' X 4' FROM CORNER OF MILL SITE CLAIM

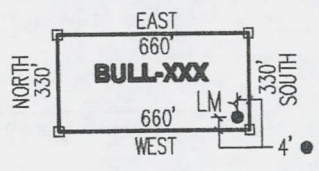
LOCATORS:

FREEPORT-MCMORAN BAGDAD INC.
PO BOX 245
BAGDAD, AZ 86321



TYPICAL CLAIM DETAIL

EXCEPT FOR BULL-041 THRU BULL-043



NOT TO SCALE

LOCATED DURING THE MONTH
OF MARCH, 2013

CLAIM STAKING PERFORMED BY:



AS AGENTS FOR FREEPORT-MCMORAN BAGDAD INC

AN0423251

THIS IS A CONFORMED COPY OF INSTRUMENT
RECORDED ON DATE 5/31/13 TIME 8:37
IN BOOK 4960 PAGE 51
LESLIE M. HOFFMAN, RECORDER
Julie M. Ogan DEPUTY

Return to:
Freeport-McMoRan Bagdad Inc.
PO Box 245
Bagdad, AZ 86321

**LOCATION NOTICE FOR MILL SITE CLAIM
STATE OF ARIZONA, COUNTY OF YAVAPAI**

NOTICE IS HEREBY GIVEN that the **BULL-035** mill site claim has been located by:
Freeport-McMoRan Bagdad Inc.,
whose current mailing address is: PO Box 245
Bagdad, AZ 86321.

RECEIVED
BLM, AZ STATE OFFICE
2013 MAY 31 P 1:31
PHOENIX, AZ
BLM
Date
Stamp

This mill site claim consists of approximately 5 acres.

The general course of this claim is **East to West** and it is situated in the Eureka Mining District, Yavapai County, Arizona. This claim is **660** feet in length and **330** feet in width. This claim is marked by five monuments, constructed of 2" x 2" wood posts extending 4' above the ground, one at each corner and one at the location monument for the claim.

The location monument on which the notice is posted is situated within:

Section 17, Township 14 North, Range 9 West, Gila and Salt River Meridian, Yavapai County, Arizona and this claim encompasses portions of the following quarter section(s), section(s), Township(s) and Range(s): **Southwest ¼, Section 8 & Northwest ¼, Section 17, T14N-R9W, G&SRM, Yavapai County, Arizona.**

The location monument is set inside the **Northwest** corner of the claim, approximately 4' **East** of the **West** line of the claim and 4' **South** of the **North** line of the claim.

The locality of this claim with reference to some natural object or permanent monument and additional information (if any) concerning its locality is as follows:

The Northwest corner of this claim is 660' East of the West line of Section 17 T14N-R9W & 0' South of the Northwest corner of Section 17 T14N-R9W.

The undersigned claims the ground as described above and set forth on the attached 1" = 1000' outline map. This claim is not intended to encroach on any private property or land that is not open for location.

Located, dated and posted on the ground this 27th day of March, 2013.

Freeport-McMoRan Bagdad Inc. (Owner)


By: [Signature]
GEOMETRIX, LLC (Agent)

AN0123252

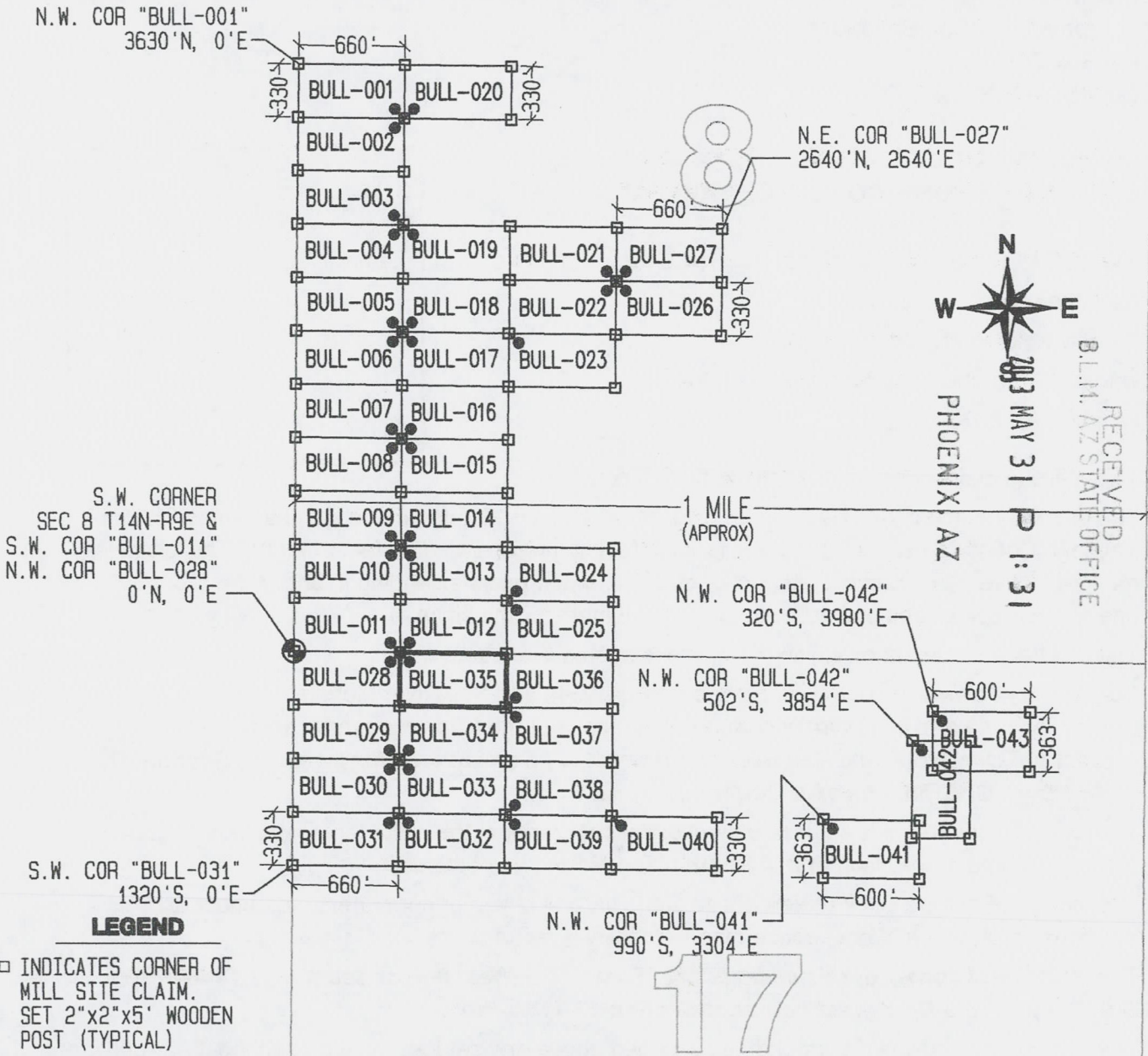
"BULL-035" CLAIM

LOCATION OF THE BULL-001 THROUGH BULL-043 MILL SITE CLAIMS

SCALE 1"=1000'



ALL CLAIMS ARE 660' IN LENGTH & 330' IN WIDTH
EXCEPT FOR BULL-041 THROUGH BULL-043 WHICH ARE 600' IN LENGTH x 363' IN WIDTH
SITUATED IN SECTIONS 8 & 17 T14N-R9W
EUREKA MINING DISTRICT, YAVAPAI COUNTY, ARIZONA



LEGEND

- INDICATES CORNER OF MILL SITE CLAIM. SET 2"x2"x5' WOODEN POST (TYPICAL)
- INDICATES LOCATION MONUMENT SET 4' X 4' FROM CORNER OF MILL SITE CLAIM


LOCATORS:

FREEMPORT-MCMORAN BAGDAD INC.
PO BOX 245
BAGDAD, AZ 86321

**FREEMPORT-MCMORAN
COPPER & GOLD**

TYPICAL CLAIM DETAIL

EXCEPT FOR BULL-041 THRU BULL-043



NOT TO SCALE

LOCATED DURING THE MONTH
OF MARCH, 2013

CLAIM STAKING PERFORMED BY:

GEOMETRIX LLC
LAND SURVEYING SERVICES
(928) 567-1900

AS AGENTS FOR FREEMPORT-MCMORAN BAGDAD INC


AMC1123252

THIS IS A CONFORMED COPY OF INSTRUMENT
RECORDED ON DATE 5/31/13 TIME 8:37
IN BOOK 4960 PAGE 62
LESLIE M. HOFFMAN, RECORDER
Suey McGinnis DEPUTY

Return to:
Freeport-McMoRan Bagdad Inc.
PO Box 245
Bagdad, AZ 86321

**LOCATION NOTICE FOR MILL SITE CLAIM
STATE OF ARIZONA, COUNTY OF YAVAPAI**

NOTICE IS HEREBY GIVEN that the **BULL-036** mill site claim has been located by:
Freeport-McMoRan Bagdad Inc.,
whose current mailing address is: PO Box 245
Bagdad, AZ 86321.



This mill site claim consists of approximately 5 acres.

The general course of this claim is **East to West** and it is situated in the Eureka Mining District, Yavapai County, Arizona. This claim is **660** feet in length and **330** feet in width. This claim is marked by five monuments, constructed of 2" x 2" wood posts extending 4' above the ground, one at each corner and one at the location monument for the claim.

The location monument on which the notice is posted is situated within:

Section 17, Township 14 North, Range 9 West, Gila and Salt River Meridian, Yavapai County, Arizona and this claim encompasses portions of the following quarter section(s), section(s), Township(s) and Range(s): **Southwest ¼, Section 8 & Northwest ¼, Section 17, T14N-R9W, G&SRM, Yavapai County, Arizona.**

The location monument is set inside the **Southwest** corner of the claim, approximately 4' **East** of the **West** line of the claim and 4' **North** of the **South** line of the claim.

The locality of this claim with reference to some natural object or permanent monument and additional information (if any) concerning its locality is as follows:

The Northwest corner of this claim is 1320' East of the West line of Section 17 T14N-R9W & 0' South of the Northwest corner of Section 17 T14N-R9W.

The undersigned claims the ground as described above and set forth on the attached 1" = 1000' outline map. This claim is not intended to encroach on any private property or land that is not open for location.

Located, dated and posted on the ground this 26th day of March, 2013.

Freeport-McMoRan Bagdad Inc. (Owner)


By: [Signature]
GEOMETRIX, LLC (Agent)

AN10123253

"BULL-036" CLAIM

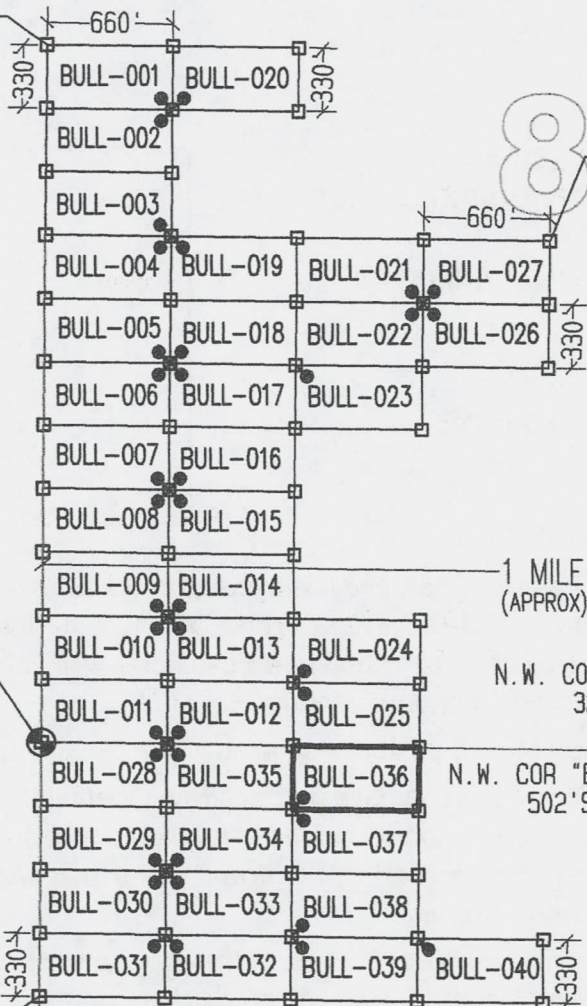
LOCATION OF THE BULL-001 THROUGH BULL-043 MILL SITE CLAIMS

SCALE 1" = 1000'




ALL CLAIMS ARE 660' IN LENGTH & 330' IN WIDTH
EXCEPT FOR BULL-041 THROUGH BULL-043 WHICH ARE 600' IN LENGTH x 363' IN WIDTH
SITUATED IN SECTIONS 8 & 17 T14N-R9W
EUREKA MINING DISTRICT, YAVAPAI COUNTY, ARIZONA

N.W. COR "BULL-001"
3630'N, 0'E



N.E. COR "BULL-027"
2640'N, 2640'E



RECEIVED
B.L.M. AZ STATE OFFICE
2013 MAY 31 P 1:31

S.W. CORNER
SEC 8 T14N-R9E &
S.W. COR "BULL-011"
N.W. COR "BULL-028"
0'N, 0'E

1 MILE
(APPROX)

N.W. COR "BULL-042"
320'S, 3980'E

N.W. COR "BULL-042"
502'S, 3854'E

PHOENIX, AZ

S.W. COR "BULL-031"
1320'S, 0'E

N.W. COR "BULL-041"
990'S, 3304'E

LEGEND

- INDICATES CORNER OF MILL SITE CLAIM. SET 2"x2"x5' WOODEN POST (TYPICAL)
- INDICATES LOCATION MONUMENT SET 4' X 4' FROM CORNER OF MILL SITE CLAIM

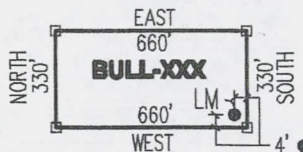
LOCATORS:

FREEPORT-MCMORAN BAGDAD INC.
PO BOX 245
BAGDAD, AZ 86321

FREEPORT-MCMORAN
COPPER & GOLD

TYPICAL CLAIM DETAIL

EXCEPT FOR BULL-041 THRU BULL-043



NOT TO SCALE

LOCATED DURING THE MONTH
OF MARCH, 2013

CLAIM STAKING PERFORMED BY:

GEOMETRIX LLC
LAND SURVEYING SERVICES
(928) 687-1900

AS AGENTS FOR FREEPORT-MCMORAN BAGDAD INC

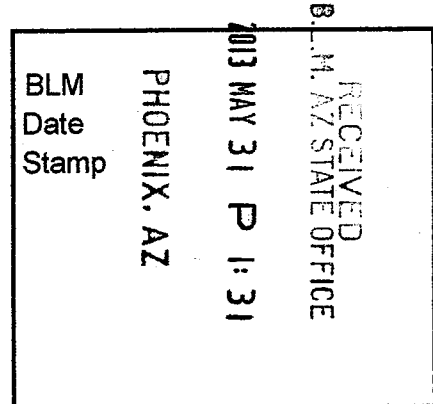
AI10423253

THIS IS A CONFORMED COPY OF INSTRUMENT
RECORDED ON DATE 3/21/13 TIME 8:37
IN BOOK 4960 PAGE 53
LESLIE M. HOFFMAN, RECORDER
Lucy M. Hoff DEPUTY

Return to:
Freeport-McMoRan Bagdad Inc.
PO Box 245
Bagdad, AZ 86321

**LOCATION NOTICE FOR MILL SITE CLAIM
STATE OF ARIZONA, COUNTY OF YAVAPAI**

NOTICE IS HEREBY GIVEN that the **BULL-037** mill site claim has been located by:
Freeport-McMoRan Bagdad Inc.,
whose current mailing address is: PO Box 245
Bagdad, AZ 86321.



This mill site claim consists of approximately 5 acres.

The general course of this claim is **East to West** and it is situated in the Eureka Mining District, Yavapai County, Arizona. This claim is **660** feet in length and **330** feet in width. This claim is marked by five monuments, constructed of 2" x 2" wood posts extending 4' above the ground, one at each corner and one at the location monument for the claim.

The location monument on which the notice is posted is situated within:

Section 17, Township 14 North, Range 9 West, Gila and Salt River Meridian, Yavapai County, Arizona and this claim encompasses portions of the following quarter section(s), section(s), Township(s) and Range(s): **Northwest 1/4, Section 17, T14N-R9W, G&SRM, Yavapai County, Arizona.**

The location monument is set inside the **Northwest** corner of the claim, approximately 4' **East** of the **West** line of the claim and 4' **South** of the **North** line of the claim.

The locality of this claim with reference to some natural object or permanent monument and additional information (if any) concerning its locality is as follows:

The Northwest corner of this claim is 1320' East of the West line of Section 17 T14N-R9W & 330' South of the Northwest corner of Section 17 T14N-R9W.

The undersigned claims the ground as described above and set forth on the attached 1" = 1000' outline map. This claim is not intended to encroach on any private property or land that is not open for location.

Located, dated and posted on the ground this 26th day of March, 2013.

Freeport-McMoRan Bagdad Inc. (Owner)


By: [Signature]
GEOMETRIX, LLC (Agent)

110423254

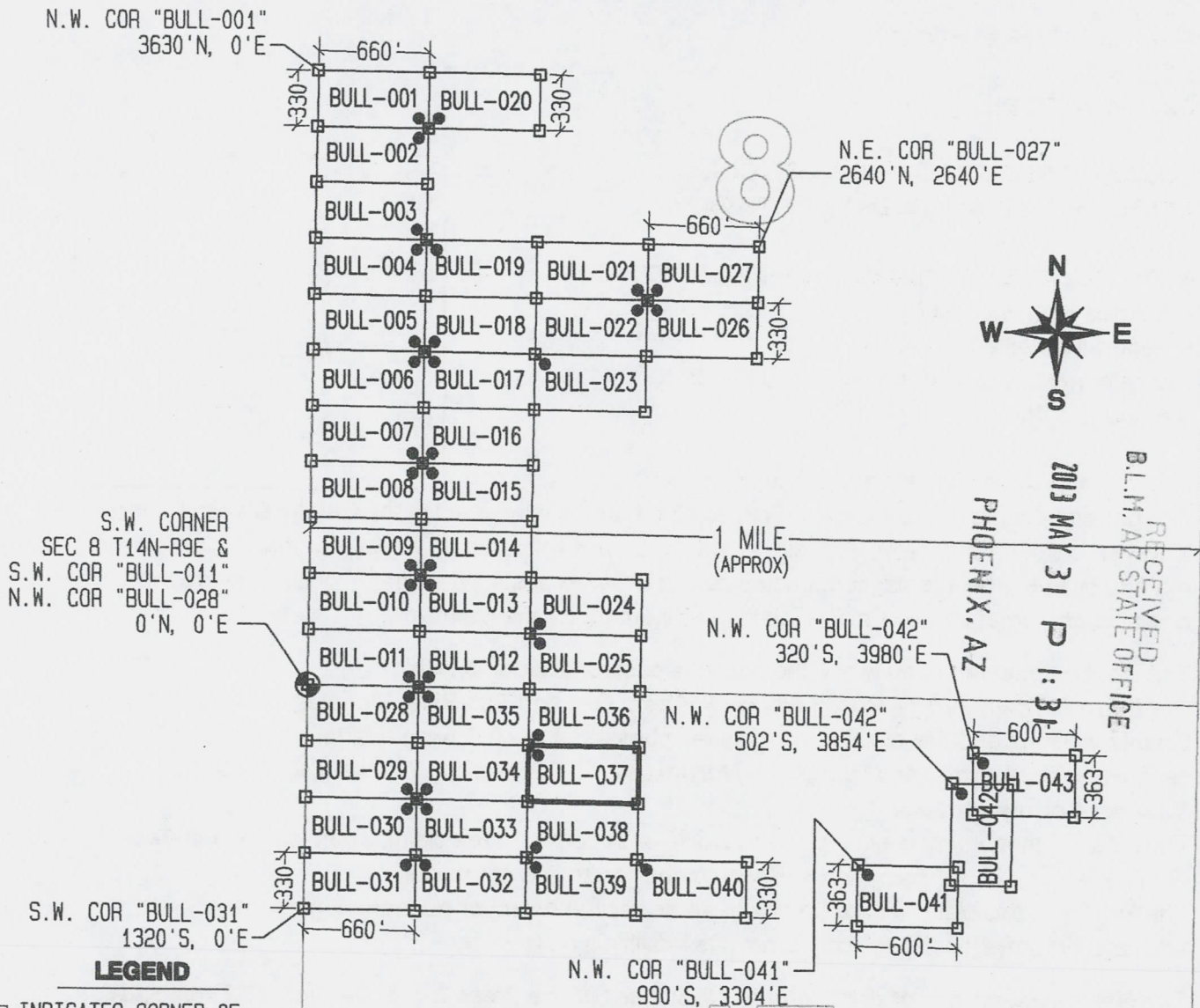
"BULL-037" CLAIM

LOCATION OF THE BULL-001 THROUGH BULL-043 MILL SITE CLAIMS

SCALE 1"=1000'



ALL CLAIMS ARE 660' IN LENGTH & 330' IN WIDTH
EXCEPT FOR BULL-041 THROUGH BULL-043 WHICH ARE 600' IN LENGTH x 363' IN WIDTH
SITUATED IN SECTIONS 8 & 17 T14N-R9W
EUREKA MINING DISTRICT, YAVAPAI COUNTY, ARIZONA

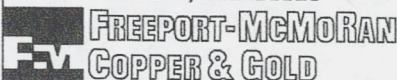


LEGEND

- INDICATES CORNER OF MILL SITE CLAIM. SET 2"x2"x5' WOODEN POST (TYPICAL)
- INDICATES LOCATION MONUMENT SET 4' X 4' FROM CORNER OF MILL SITE CLAIM

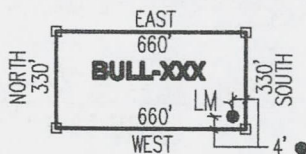
LOCATORS:

FREEPORT-MCMORAN BAGDAD INC.
PO BOX 245
BAGDAD, AZ 86321



TYPICAL CLAIM DETAIL

EXCEPT FOR BULL-041 THRU BULL-043



NOT TO SCALE

LOCATED DURING THE MONTH
OF MARCH, 2013

CLAIM STAKING PERFORMED BY:



AS AGENTS FOR FREEPORT-MCMORAN BAGDAD INC


AHC423254

THIS IS A CONFORMED COPY OF INSTRUMENT
RECORDED ON DATE 3/13 TIME 8:37
IN BOOK 4960 PAGE 54
LESLIE M. HOFFMAN, RECORDER
Leslie M. Hoffman DEPUTY

Return to:
Freeport-McMoRan Bagdad Inc.
PO Box 245
Bagdad, AZ 86321

**LOCATION NOTICE FOR MILL SITE CLAIM
STATE OF ARIZONA, COUNTY OF YAVAPAI**

NOTICE IS HEREBY GIVEN that the **BULL-038** mill site claim has been located by:
Freeport-McMoRan Bagdad Inc.,
whose current mailing address is: PO Box 245
Bagdad, AZ 86321.



This mill site claim consists of approximately 5 acres.
The general course of this claim is **East to West** and it is situated in the Eureka Mining District, Yavapai County, Arizona. This claim is **660** feet in length and **330** feet in width. This claim is marked by five monuments, constructed of 2" x 2" wood posts extending 4' above the ground, one at each corner and one at the location monument for the claim.

The location monument on which the notice is posted is situated within:
Section 17, Township 14 North, Range 9 West, Gila and Salt River Meridian, Yavapai County, Arizona and this claim encompasses portions of the following quarter section(s), section(s), Township(s) and Range(s): **Northwest ¼, Section 17, T14N-R9W, G&SRM, Yavapai County, Arizona.**

The location monument is set inside the **Southwest** corner of the claim, approximately 4' **East** of the **West** line of the claim and 4' **North** of the **South** line of the claim.

The locality of this claim with reference to some natural object or permanent monument and additional information (if any) concerning its locality is as follows:

The Northwest corner of this claim is 1320' East of the West line of Section 17 T14N-R9W & 660' South of the Northwest corner of Section 17 T14N-R9W.

The undersigned claims the ground as described above and set forth on the attached 1" = 1000' outline map. This claim is not intended to encroach on any private property or land that is not open for location.

Located, dated and posted on the ground this 26th day of March, 2013.

Freeport-McMoRan Bagdad Inc. (Owner)

By: [Signature]
GEOMETRIX, LLC (Agent)

AM0423255

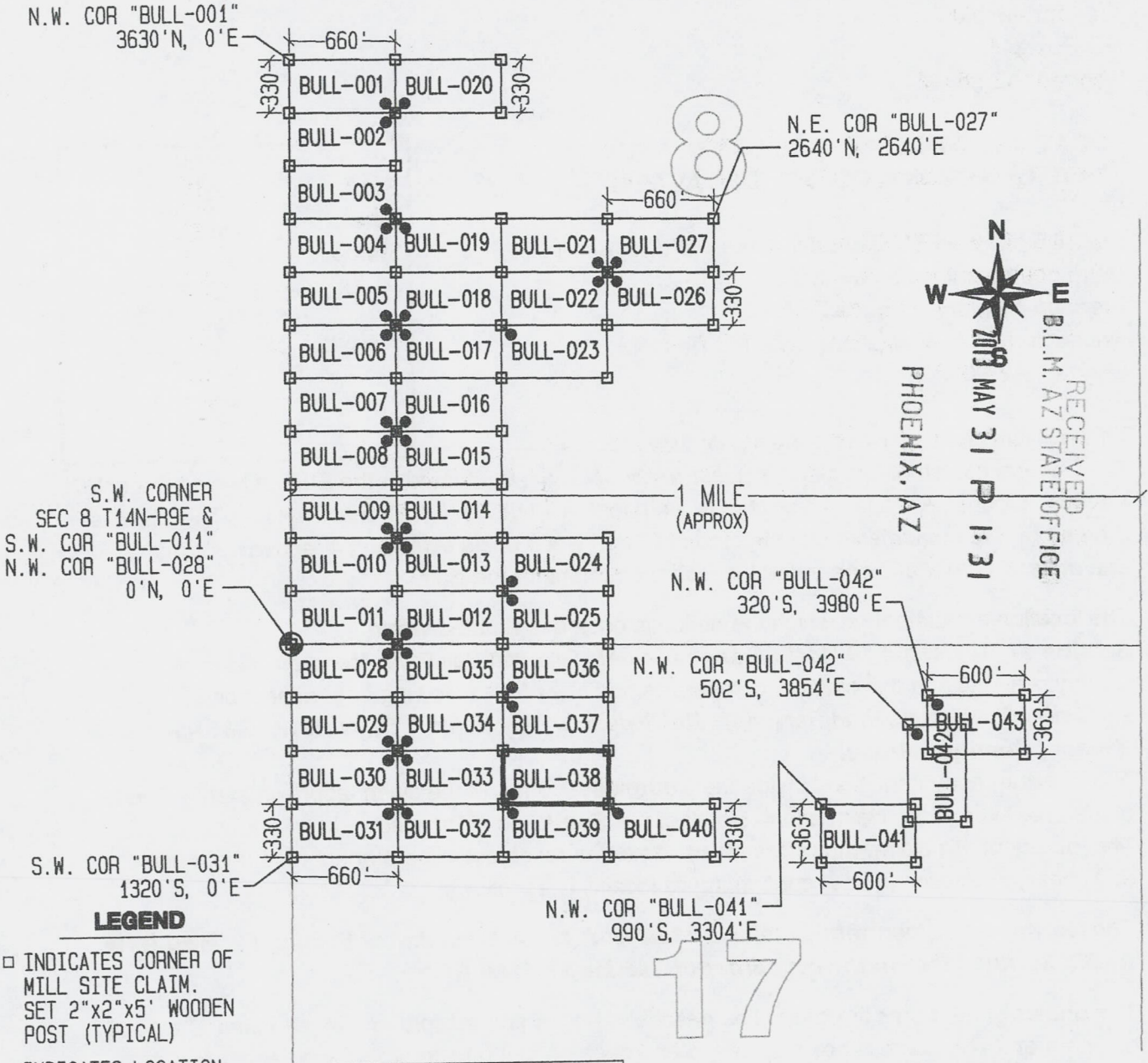
"BULL-038" CLAIM

LOCATION OF THE BULL-001 THROUGH BULL-043 MILL SITE CLAIMS

SCALE 1"=1000'



ALL CLAIMS ARE 660' IN LENGTH & 330' IN WIDTH
EXCEPT FOR BULL-041 THROUGH BULL-043 WHICH ARE 600' IN LENGTH x 363' IN WIDTH
SITUATED IN SECTIONS 8 & 17 T14N-R9W
EUREKA MINING DISTRICT, YAVAPAI COUNTY, ARIZONA



S.W. CORNER
SEC 8 T14N-R9E &
S.W. COR "BULL-011"
N.W. COR "BULL-028"
0'N, 0'E

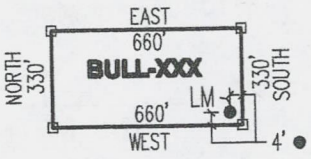
S.W. COR "BULL-031"
1320'S, 0'E

- LEGEND**
- INDICATES CORNER OF MILL SITE CLAIM. SET 2"x2"x5' WOODEN POST (TYPICAL)
 - INDICATES LOCATION MONUMENT SET 4' X 4' FROM CORNER OF MILL SITE CLAIM

LOCATORS:
FREEPORT-MCMORAN BAGDAD INC.
PO BOX 245
BAGDAD, AZ 86321

Freeport-McMoran
COPPER & GOLD

TYPICAL CLAIM DETAIL
EXCEPT FOR BULL-041 THRU BULL-043



NOT TO SCALE

LOCATED DURING THE MONTH
OF MARCH, 2013

CLAIM STAKING PERFORMED BY:
GEOMETRIX LLC
LAND SURVEYING SERVICES
(928) 567-1900


AS AGENTS FOR FREEPORT-MCMORAN BAGDAD INC

THIS IS A CONFORMED COPY OF INSTRUMENT
RECORDED ON DATE 5/31/13 TIME 8:37
IN BOOK 4960 PAGE 55
LESLIE M. HOFFMAN, RECORDER
Leslie Hoffman DEPUTY

Return to:
Freeport-McMoRan Bagdad Inc.
PO Box 245
Bagdad, AZ 86321

**LOCATION NOTICE FOR MILL SITE CLAIM
STATE OF ARIZONA, COUNTY OF YAVAPAI**

NOTICE IS HEREBY GIVEN that the **BULL-039** mill site claim has been located by:
Freeport-McMoRan Bagdad Inc.,
whose current mailing address is: PO Box 245
Bagdad, AZ 86321.



This mill site claim consists of approximately 5 acres.
The general course of this claim is **East to West** and it is situated in the Eureka Mining District, Yavapai County, Arizona. This claim is **660** feet in length and **330** feet in width. This claim is marked by five monuments, constructed of 2" x 2" wood posts extending 4' above the ground, one at each corner and one at the location monument for the claim.

The location monument on which the notice is posted is situated within:
Section 17, Township 14 North, Range 9 West, Gila and Salt River Meridian, Yavapai County, Arizona and this claim encompasses portions of the following quarter section(s), section(s), Township(s) and Range(s): **Northwest 1/4, Section 17, T14N-R9W, G&SRM, Yavapai County, Arizona.**

The location monument is set inside the **Northwest** corner of the claim, approximately 4' **East** of the **West** line of the claim and 4' **South** of the **North** line of the claim.

The locality of this claim with reference to some natural object or permanent monument and additional information (if any) concerning its locality is as follows:

The Northwest corner of this claim is 1320' East of the West line of Section 17 T14N-R9W & 990' South of the Northwest corner of Section 17 T14N-R9W.

The undersigned claims the ground as described above and set forth on the attached 1" = 1000' outline map. This claim is not intended to encroach on any private property or land that is not open for location.

Located, dated and posted on the ground this 26th day of March, 2013.

Freeport-McMoRan Bagdad Inc. (Owner)

By: [Signature]
GEOMETRIX, LLC (Agent)

AM0423256

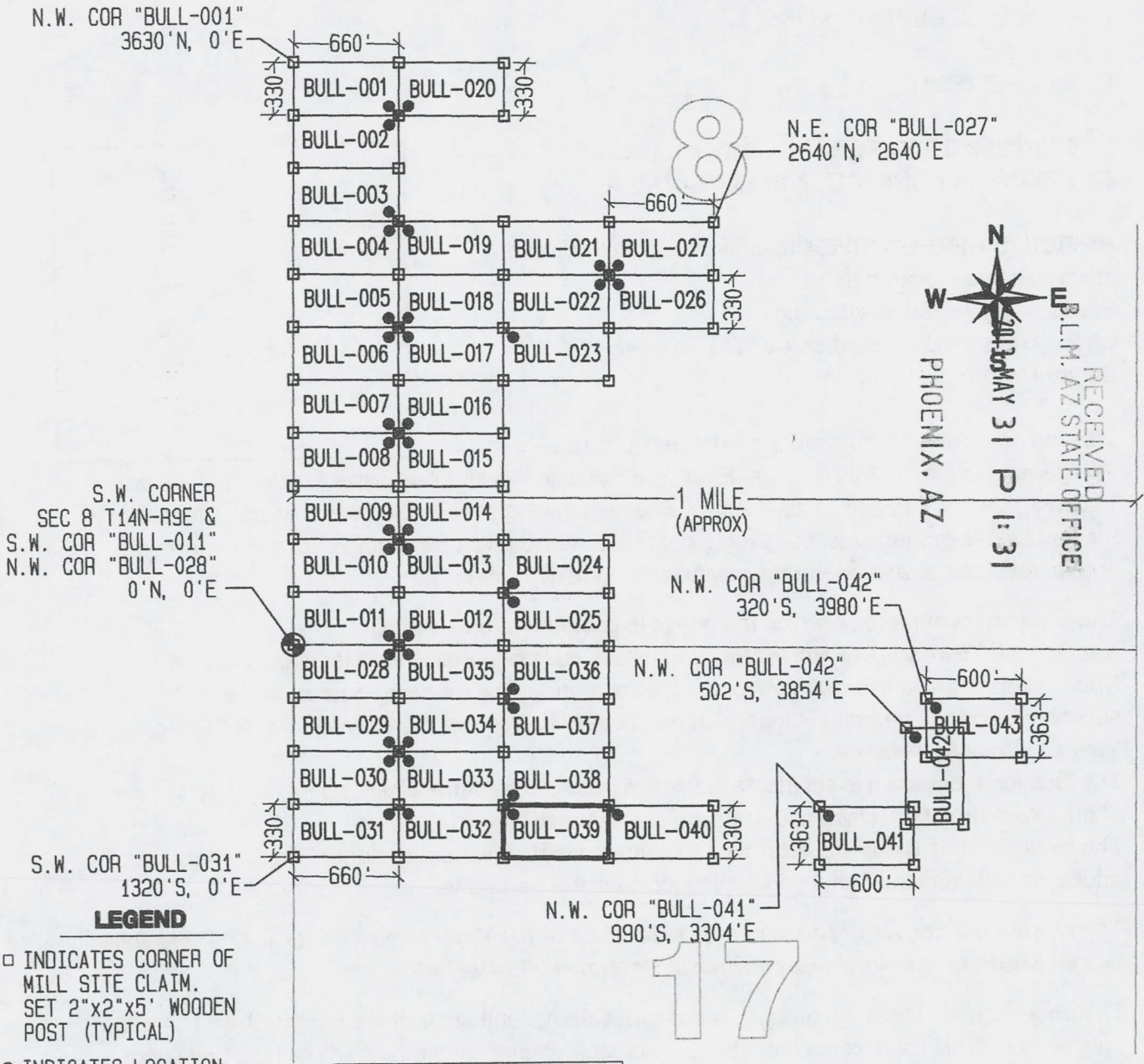
"BULL-039" CLAIM

LOCATION OF THE BULL-001 THROUGH BULL-043 MILL SITE CLAIMS

SCALE 1"=1000'



ALL CLAIMS ARE 660' IN LENGTH & 330' IN WIDTH
EXCEPT FOR BULL-041 THROUGH BULL-043 WHICH ARE 600' IN LENGTH x 363' IN WIDTH
SITUATED IN SECTIONS 8 & 17 T14N-R9W
EUREKA MINING DISTRICT, YAVAPAI COUNTY, ARIZONA

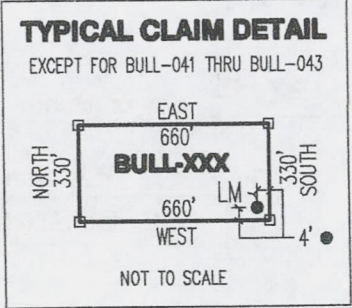



S.W. CORNER
SEC 8 T14N-R9E &
S.W. COR "BULL-011"
N.W. COR "BULL-028"
0'N, 0'E

S.W. COR "BULL-031"
1320'S, 0'E

- LEGEND**
- INDICATES CORNER OF MILL SITE CLAIM.
SET 2"x2"x5' WOODEN POST (TYPICAL)
 - INDICATES LOCATION MONUMENT SET 4' X 4' FROM CORNER OF MILL SITE CLAIM

LOCATORS:
FREEPORT-MCMORAN BAGDAD INC.
PO BOX 245
BAGDAD, AZ 86321



LOCATED DURING THE MONTH OF MARCH, 2013

CLAIM STAKING PERFORMED BY:
GEOMETRIX LLC
LAND SURVEYING SERVICES
(928) 567-1900

AS AGENTS FOR FREEPORT-MCMORAN BAGDAD INC

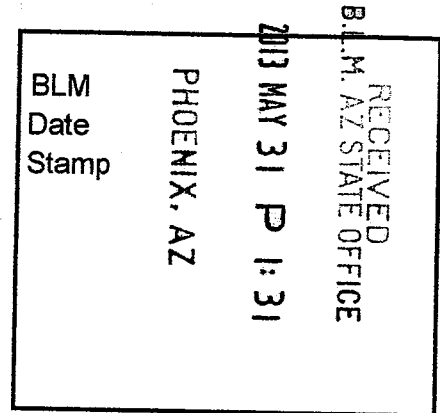
A110423256

THIS IS A CONFORMED COPY OF INSTRUMENT
RECORDED ON DATE 3/31/13 TIME 8:37
IN BOOK 4960 PAGE 54
LESLIE M. HOFFMAN, RECORDER
[Signature] DEPUTY

Return to:
Freeport-McMoRan Bagdad Inc.
PO Box 245
Bagdad, AZ 86321

**LOCATION NOTICE FOR MILL SITE CLAIM
STATE OF ARIZONA, COUNTY OF YAVAPAI**

NOTICE IS HEREBY GIVEN that the **BULL-040** mill site claim has been located by:
Freeport-McMoRan Bagdad Inc.,
whose current mailing address is: PO Box 245
Bagdad, AZ 86321.



This mill site claim consists of approximately 5 acres.

The general course of this claim is **East to West** and it is situated in the Eureka Mining District, Yavapai County, Arizona. This claim is **660** feet in length and **330** feet in width. This claim is marked by five monuments, constructed of 2" x 2" wood posts extending 4' above the ground, one at each corner and one at the location monument for the claim.

The location monument on which the notice is posted is situated within:

Section 17, Township 14 North, Range 9 West, Gila and Salt River Meridian, Yavapai County, Arizona and this claim encompasses portions of the following quarter section(s), section(s), Township(s) and Range(s): **Northwest 1/4, Section 17, T14N-R9W, G&SRM, Yavapai County, Arizona.**

The location monument is set inside the **Northwest** corner of the claim, approximately 4' **East** of the **West** line of the claim and 4' **South** of the **North** line of the claim.

The locality of this claim with reference to some natural object or permanent monument and additional information (if any) concerning its locality is as follows:

The Northwest corner of this claim is 1980' East of the West line of Section 17 T14N-R9W & 990' South of the Northwest corner of Section 17 T14N-R9W.

The undersigned claims the ground as described above and set forth on the attached 1" = 1000' outline map. This claim is not intended to encroach on any private property or land that is not open for location.

Located, dated and posted on the ground this 26th day of March, 2013.

Freeport-McMoRan Bagdad Inc. (Owner)

By: [Signature]
GEOMETRIX, LLC (Agent)

1100423257

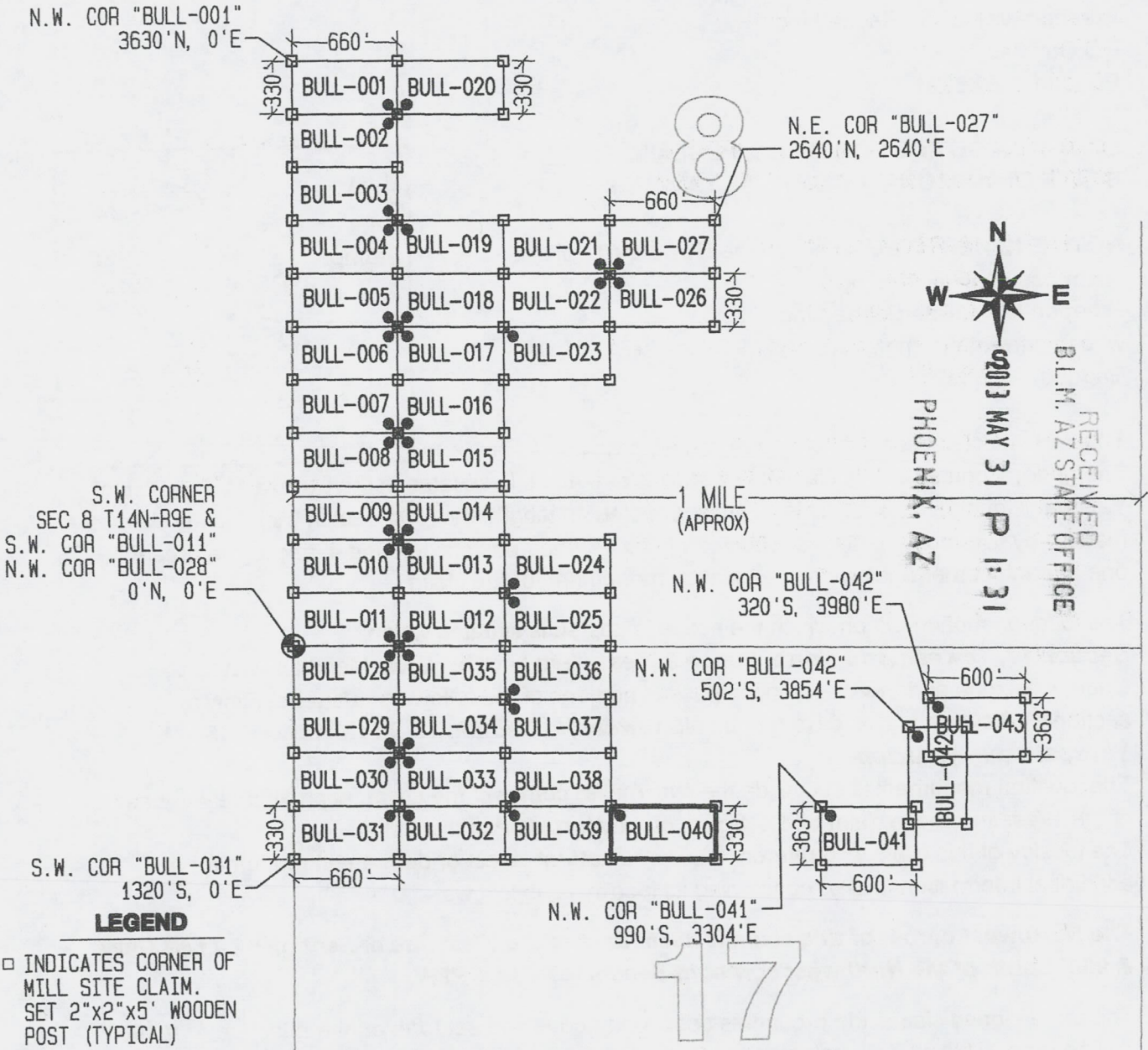
"BULL-040" CLAIM

LOCATION OF THE BULL-001 THROUGH BULL-043 MILL SITE CLAIMS

SCALE 1"=1000'



ALL CLAIMS ARE 660' IN LENGTH & 330' IN WIDTH
EXCEPT FOR BULL-041 THROUGH BULL-043 WHICH ARE 600' IN LENGTH x 363' IN WIDTH
SITUATED IN SECTIONS 8 & 17 T14N-R9W
EUREKA MINING DISTRICT, YAVAPAI COUNTY, ARIZONA



S.W. CORNER
SEC 8 T14N-R9E &
S.W. COR "BULL-011"
N.W. COR "BULL-028"
0'N, 0'E

S.W. COR "BULL-031"
1320'S, 0'E

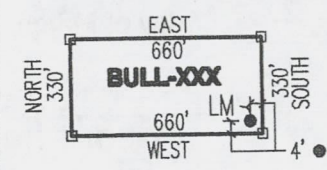
- LEGEND**
- INDICATES CORNER OF MILL SITE CLAIM.
SET 2"x2"x5' WOODEN POST (TYPICAL)
 - INDICATES LOCATION MONUMENT SET 4' X 4' FROM CORNER OF MILL SITE CLAIM

LOCATORS:
FREEPORT-MCMORAN BAGDAD INC.
PO BOX 245
BAGDAD, AZ 86321

**FREEPORT-McMORAN
COPPER & GOLD**

TYPICAL CLAIM DETAIL


EXCEPT FOR BULL-041 THRU BULL-043



NOT TO SCALE

LOCATED DURING THE MONTH
OF MARCH, 2013

CLAIM STAKING PERFORMED BY:



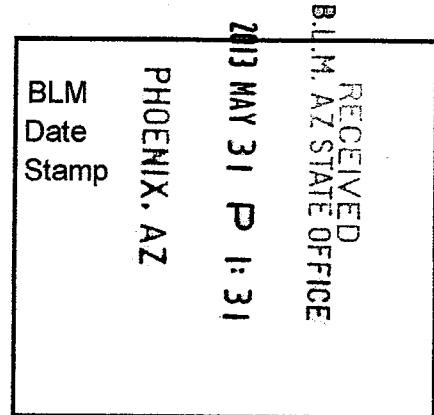
AS AGENTS FOR FREEPORT-MCMORAN BAGDAD INC

THIS IS A CONFORMED COPY OF INSTRUMENT
RECORDED ON DATE 5/31/13 TIME 8:37
IN BOOK 4960 PAGE 57
LESLIE M. HOFFMAN, RECORDER
Lucy McGowan DEPUTY

Return to:
Freeport-McMoRan Bagdad Inc.
PO Box 245
Bagdad, AZ 86321

**LOCATION NOTICE FOR MILL SITE CLAIM
STATE OF ARIZONA, COUNTY OF YAVAPAI**

NOTICE IS HEREBY GIVEN that the **BULL-041** mill site claim has been located by:
Freeport-McMoRan Bagdad Inc.,
whose current mailing address is: PO Box 245
Bagdad, AZ 86321.



This mill site claim consists of approximately 5 acres. The general course of this claim is **East to West** and it is situated in the Eureka Mining District, Yavapai County, Arizona. This claim is **600** feet in length and **363** feet in width. This claim is marked by five monuments, constructed of 2" x 2" wood posts extending 4' above the ground, one at each corner and one at the location monument for the claim.

The location monument on which the notice is posted is situated within:
Section 17, Township 14 North, Range 9 West, Gila and Salt River Meridian, Yavapai County, Arizona and this claim encompasses portions of the following quarter section(s), section(s), Township(s) and Range(s): **Northeast ¼, Section 17, T14N-R9W, G&SRM, Yavapai County, Arizona.**

The location monument is set inside the **Northwest** corner of the claim, approximately 4' **East** of the **West** line of the claim and 4' **South** of the **North** line of the claim.

The locality of this claim with reference to some natural object or permanent monument and additional information (if any) concerning its locality is as follows:

The Northwest corner of this claim is 3304' East of the West line of Section 17 T14N-R9W & 990' South of the Northwest corner of Section 17 T14N-R9W.

The undersigned claims the ground as described above and set forth on the attached 1" = 1000' outline map. This claim is not intended to encroach on any private property or land that is not open for location.

Located, dated and posted on the ground this 26th day of March, 2013.

Freeport-McMoRan Bagdad Inc. (Owner)

By: [Signature]
GEOMETRIX, LLC (Agent)

AR0123250

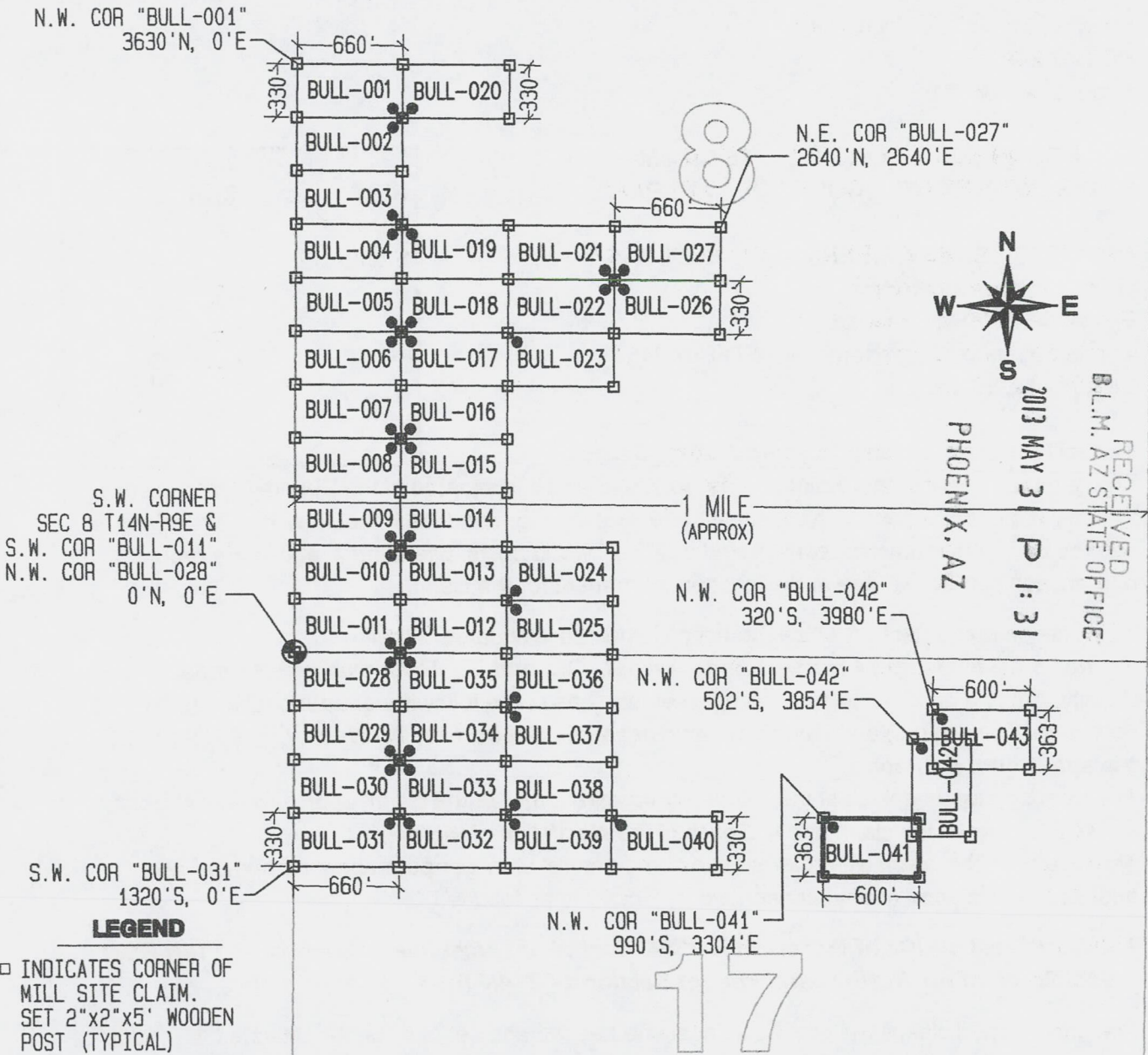
"BULL-041" CLAIM

LOCATION OF THE BULL-001 THROUGH BULL-043 MILL SITE CLAIMS

SCALE 1"=1000'



ALL CLAIMS ARE 660' IN LENGTH & 330' IN WIDTH
EXCEPT FOR BULL-041 THROUGH BULL-043 WHICH ARE 600' IN LENGTH x 363' IN WIDTH
SITUATED IN SECTIONS 8 & 17 T14N-R9W
EUREKA MINING DISTRICT, YAVAPAI COUNTY, ARIZONA



RECEIVED
B.L.M. AZ STATE OFFICE
2013 MAY 31 P 1:31
PHOENIX, AZ


A110423258

LEGEND

- INDICATES CORNER OF MILL SITE CLAIM. SET 2"x2"x5' WOODEN POST (TYPICAL)
- INDICATES LOCATION MONUMENT SET 4' X 4' FROM CORNER OF MILL SITE CLAIM

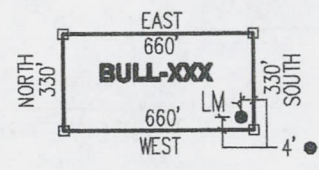
LOCATORS:

FREEPORT-MCMORAN BAGDAD INC.
PO BOX 245
BAGDAD, AZ 86321



TYPICAL CLAIM DETAIL


EXCEPT FOR BULL-041 THRU BULL-043



NOT TO SCALE

LOCATED DURING THE MONTH OF MARCH, 2013

CLAIM STAKING PERFORMED BY:




AS AGENTS FOR FREEPORT-MCMORAN BAGDAD INC

THIS IS A CONFORMED COPY OF INSTRUMENT
RECORDED ON DATE 3/13 TIME 8:37
IN BOOK 4460 PAGE 58
LESLIE M. HOFFMAN, RECORDER
Lucy M. Hoffman DEPUTY

Return to:
Freeport-McMoRan Bagdad Inc.
PO Box 245
Bagdad, AZ 86321

**LOCATION NOTICE FOR MILL SITE CLAIM
STATE OF ARIZONA, COUNTY OF YAVAPAI**

NOTICE IS HEREBY GIVEN that the **BULL-042** mill site claim has been located by:
Freeport-McMoRan Bagdad Inc.,
whose current mailing address is: PO Box 245
Bagdad, AZ 86321.



This mill site claim consists of approximately 5 acres.
The general course of this claim is **North to South** and it is situated in the Eureka Mining District, Yavapai County, Arizona. This claim is **600** feet in length and **363** feet in width. This claim is marked by five monuments, constructed of 2" x 2" wood posts extending 4' above the ground, one at each corner and one at the location monument for the claim.

The location monument on which the notice is posted is situated within:
Section 17, Township 14 North, Range 9 West, Gila and Salt River Meridian, Yavapai County, Arizona and this claim encompasses portions of the following quarter section(s), section(s), Township(s) and Range(s): **Northeast ¼, Section 17, T14N-R9W, G&SRM, Yavapai County, Arizona.**

The location monument is set inside the **Northwest** corner of the claim, approximately 4' **East** of the **West** line of the claim and 4' **South** of the **North** line of the claim.

The locality of this claim with reference to some natural object or permanent monument and additional information (if any) concerning its locality is as follows:

The Northwest corner of this claim is 3854' East of the West line of Section 17 T14N-R9W & 502' South of the Northwest corner of Section 17 T14N-R9W.

The undersigned claims the ground as described above and set forth on the attached 1" = 1000' outline map. This claim is not intended to encroach on any private property or land that is not open for location.

Located, dated and posted on the ground this 26th day of March, 2013.

Freeport-McMoRan Bagdad Inc. (Owner)


By: [Signature]
GEOMETRIX, LLC (Agent)

AM0423259

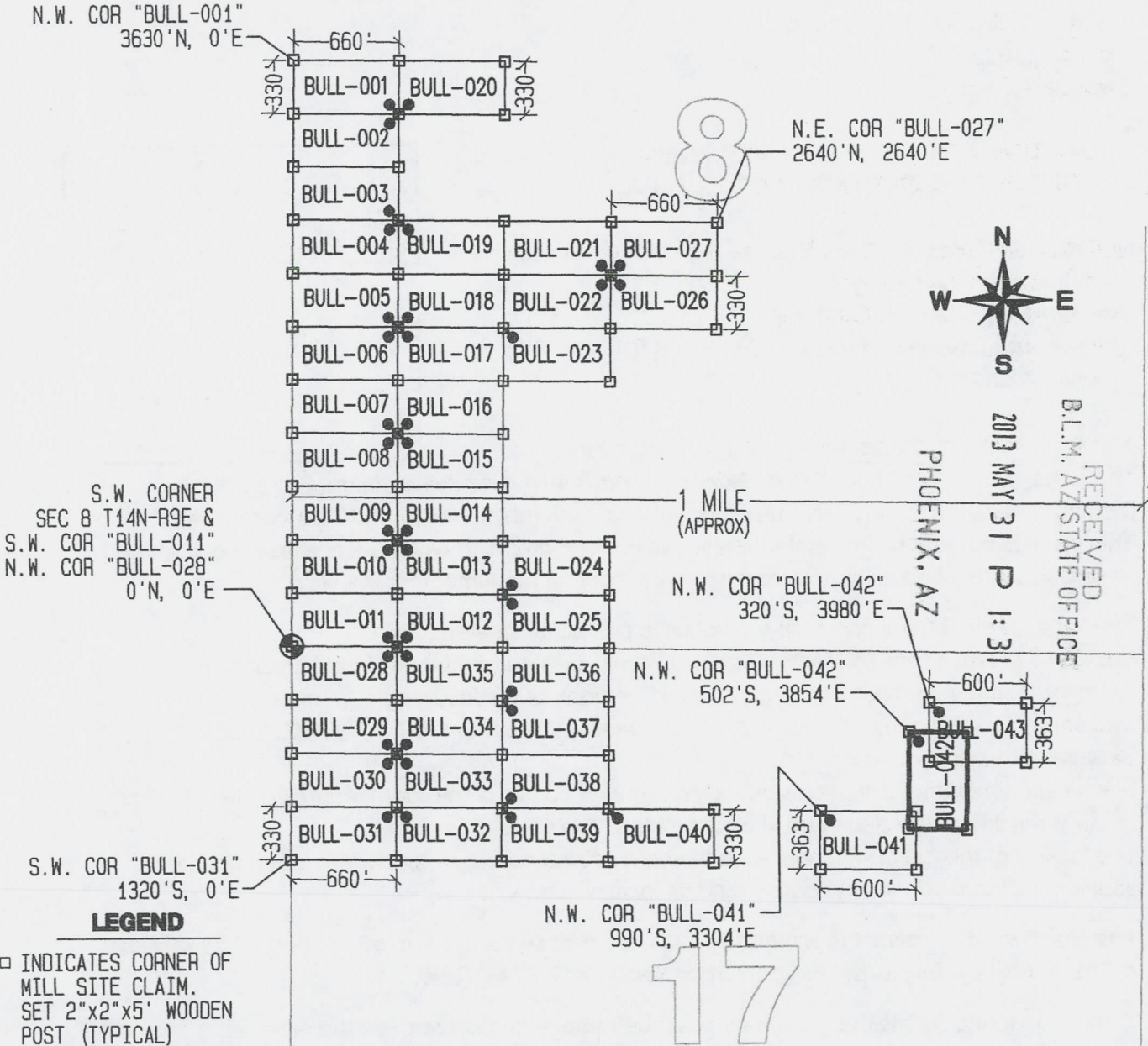
"BULL-042" CLAIM

LOCATION OF THE BULL-001 THROUGH BULL-043 MILL SITE CLAIMS

SCALE 1"=1000'



ALL CLAIMS ARE 660' IN LENGTH & 330' IN WIDTH
EXCEPT FOR BULL-041 THROUGH BULL-043 WHICH ARE 600' IN LENGTH x 363' IN WIDTH
SITUATED IN SECTIONS 8 & 17 T14N-R9W
EUREKA MINING DISTRICT, YAVAPAI COUNTY, ARIZONA




LEGEND

- INDICATES CORNER OF MILL SITE CLAIM. SET 2"x2"x5' WOODEN POST (TYPICAL)
- INDICATES LOCATION MONUMENT SET 4' X 4' FROM CORNER OF MILL SITE CLAIM

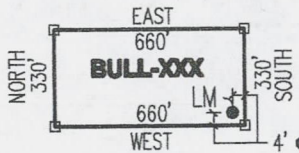
LOCATORS:

FREEPORT-MCMORAN BAGDAD INC.
PO BOX 245
BAGDAD, AZ 86321




TYPICAL CLAIM DETAIL

EXCEPT FOR BULL-041 THRU BULL-043



LOCATED DURING THE MONTH OF MARCH, 2013

CLAIM STAKING PERFORMED BY:




AS AGENTS FOR FREEPORT-MCMORAN BAGDAD INC

THIS IS A CONFORMED COPY OF INSTRUMENT
RECORDED ON DATE 3/31/13 TIME 8:37
IN BOOK 4960 PAGE 59
LESLIE M. HOFFMAN, RECORDER
Suey McMoran DEPUTY

Return to:
Freeport-McMoRan Bagdad Inc.
PO Box 245
Bagdad, AZ 86321

**LOCATION NOTICE FOR MILL SITE CLAIM
STATE OF ARIZONA, COUNTY OF YAVAPAI**

NOTICE IS HEREBY GIVEN that the **BULL-043** mill site claim has been located by:
Freeport-McMoRan Bagdad Inc.,
whose current mailing address is: PO Box 245
Bagdad, AZ 86321.



This mill site claim consists of approximately 5 acres. The general course of this claim is **East to West** and it is situated in the Eureka Mining District, Yavapai County, Arizona. This claim is **600** feet in length and **363** feet in width. This claim is marked by five monuments, constructed of 2" x 2" wood posts extending 4' above the ground, one at each corner and one at the location monument for the claim.

The location monument on which the notice is posted is situated within:
Section 17, Township 14 North, Range 9 West, Gila and Salt River Meridian, Yavapai County, Arizona and this claim encompasses portions of the following quarter section(s), section(s), Township(s) and Range(s): **Northeast ¼, Section 17, T14N-R9W, G&SRM, Yavapai County, Arizona.**

The location monument is set inside the **Northwest** corner of the claim, approximately 4' **East** of the **West** line of the claim and 4' **South** of the **North** line of the claim.

The locality of this claim with reference to some natural object or permanent monument and additional information (if any) concerning its locality is as follows:

The Northwest corner of this claim is 3980' East of the West line of Section 17 T14N-R9W & 320' South of the Northwest corner of Section 17 T14N-R9W.

The undersigned claims the ground as described above and set forth on the attached 1" = 1000' outline map. This claim is not intended to encroach on any private property or land that is not open for location.

Located, dated and posted on the ground this 26th day of March, 2013.

Freeport-McMoRan Bagdad Inc. (Owner)

By: [Signature]
GEOMETRIX, LLC (Agent)

AM0423260

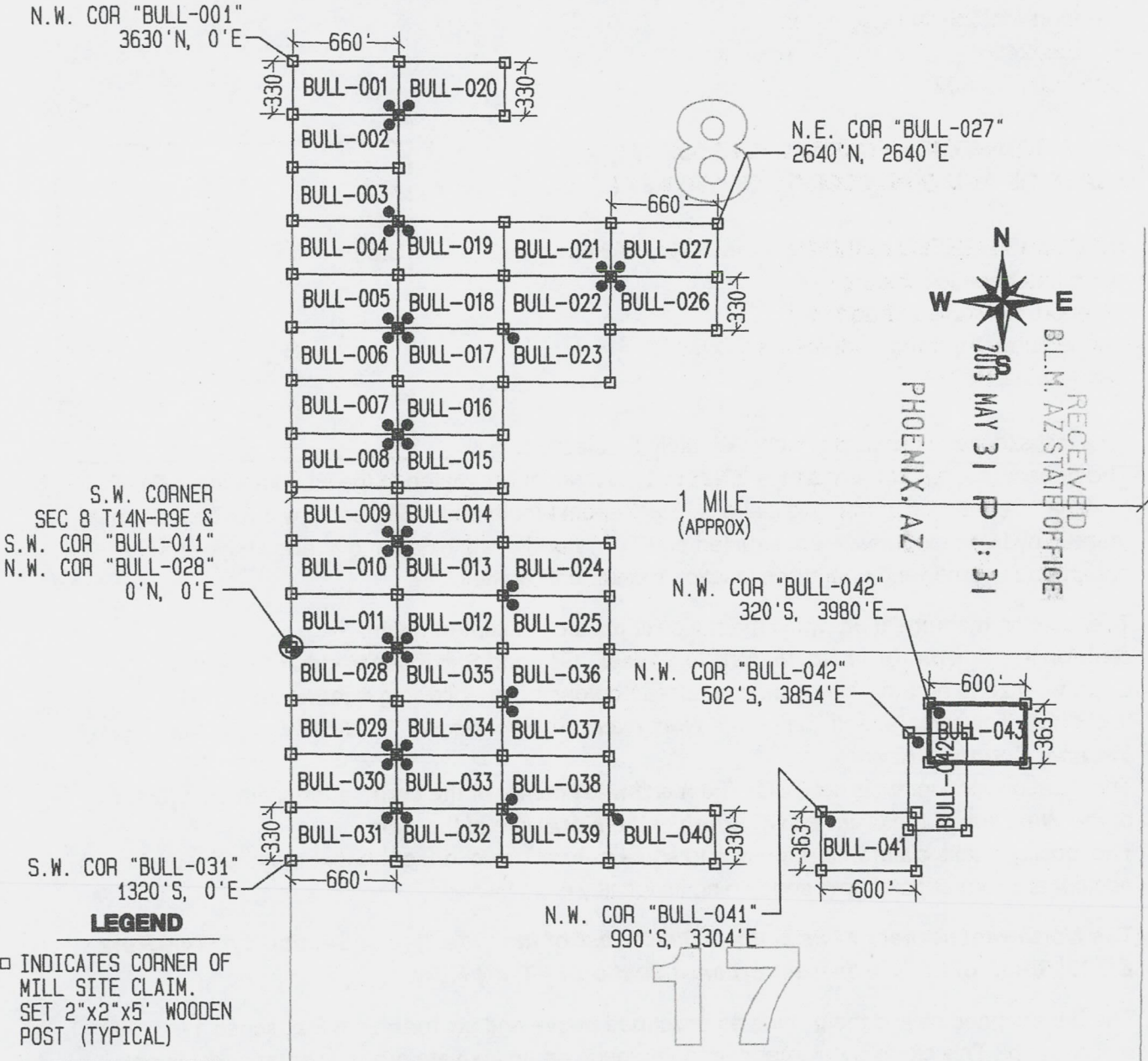
"BULL-043" CLAIM

LOCATION OF THE BULL-001 THROUGH BULL-043 MILL SITE CLAIMS

SCALE 1"=1000'



ALL CLAIMS ARE 660' IN LENGTH & 330' IN WIDTH
EXCEPT FOR BULL-041 THROUGH BULL-043 WHICH ARE 600' IN LENGTH x 363' IN WIDTH
SITUATED IN SECTIONS 8 & 17 T14N-R9W
EUREKA MINING DISTRICT, YAVAPAI COUNTY, ARIZONA



S.W. CORNER
SEC 8 T14N-R9E &
S.W. COR "BULL-011"
N.W. COR "BULL-028"
0'N, 0'E

S.W. COR "BULL-031"
1320'S, 0'E


- LEGEND**
- INDICATES CORNER OF MILL SITE CLAIM. SET 2"x2"x5' WOODEN POST (TYPICAL)
 - INDICATES LOCATION MONUMENT SET 4' X 4' FROM CORNER OF MILL SITE CLAIM

LOCATORS:
FREEPORT-MCMORAN BAGDAD INC.
PO BOX 245
BAGDAD, AZ 86321

Freeport-McMORAN
COPPER & GOLD

TYPICAL CLAIM DETAIL

EXCEPT FOR BULL-041 THRU BULL-043



NOT TO SCALE

LOCATED DURING THE MONTH
OF MARCH, 2013

CLAIM STAKING PERFORMED BY:

GEOMETRIX LLC
LAND SURVEYING SERVICES
(928) 567-1900

AS AGENTS FOR FREEPORT-MCMORAN BAGDAD INC


AMC1423260

THIS IS A CONFORMED COPY OF INSTRUMENT
RECORDED ON DATE 5/31/13 TIME 8:37
IN BOOK 4960 PAGE 100
LESLIE M. HOFFMAN, RECORDER
Leslie M. Hoffman DEPUTY

Return to:
Freeport-McMoRan Bagdad Inc.
PO Box 245
Bagdad, AZ 86321

**LOCATION NOTICE FOR MILL SITE CLAIM
STATE OF ARIZONA, COUNTY OF YAVAPAI**

NOTICE IS HEREBY GIVEN that the **BULL-044** mill site claim has been located by:
Freeport-McMoRan Bagdad Inc.,
whose current mailing address is: PO Box 245
Bagdad, AZ 86321.



This mill site claim consists of approximately 5 acres.
The general course of this claim is **North to South** and it is situated in the Eureka Mining District, Yavapai County, Arizona. This claim is **600** feet in length and **363** feet in width. This claim is marked by five monuments, constructed of 2" x 2" wood posts extending 4' above the ground, one at each corner and one at the location monument for the claim.

The location monument on which the notice is posted is situated within:
Section 17, Township 14 North, Range 9 West, Gila and Salt River Meridian, Yavapai County, Arizona and this claim encompasses portions of the following quarter section(s), section(s), Township(s) and Range(s): **Northwest 1/4, Section 17, T14N-R9W, G&SRM, Yavapai County, Arizona.**

The location monument is set inside the **Southeast** corner of the claim, approximately 4' **West** of the **East** line of the claim and 4' **North** of the **South** line of the claim.

The locality of this claim with reference to some natural object or permanent monument and additional information (if any) concerning its locality is as follows:

The Northwest corner of this claim is 224' East of the West line of Section 17 T14N-R9W & 1102' South of the Northwest corner of Section 17 T14N-R9W.

The undersigned claims the ground as described above and set forth on the attached 1" = 1000' outline map. This claim is not intended to encroach on any private property or land that is not open for location.

Located, dated and posted on the ground this 1ST day of April, 2013.

Freeport-McMoRan Bagdad Inc. (Owner)

By: [Signature]
GEOMETRIX, LLC (Agent)

AMC023261

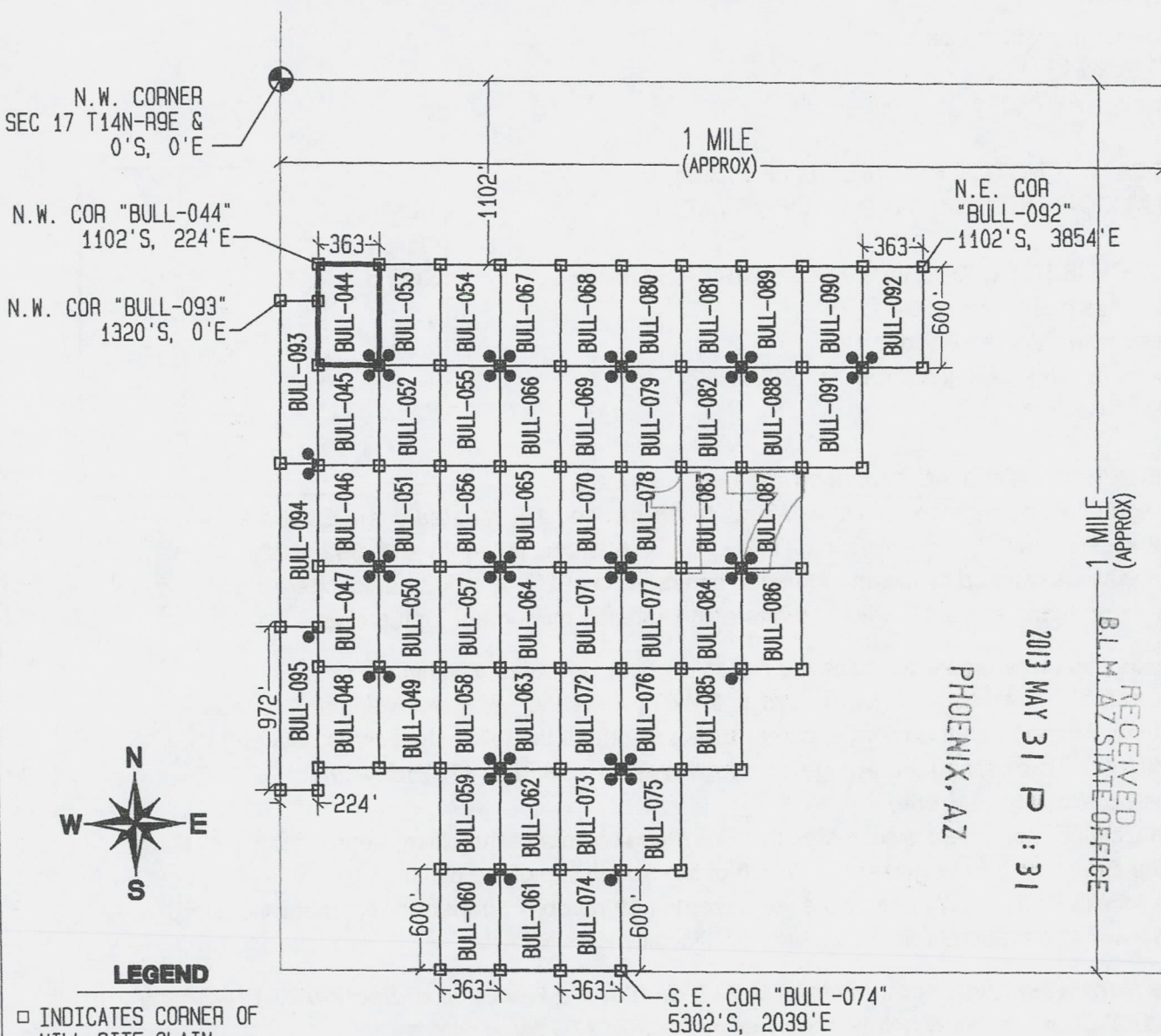
"BULL-044" CLAIM

LOCATION OF THE BULL-044 THROUGH BULL-095 MILL SITE CLAIMS

SCALE 1"=1000'



ALL CLAIMS ARE 600' IN LENGTH & 363' IN WIDTH
EXCEPT FOR BULL-093 THROUGH BULL-095 WHICH ARE 972' IN LENGTH x 224' IN WIDTH
SITUATED IN SECTION 17 T14N-R9W
EUREKA MINING DISTRICT, YAVAPAI COUNTY, ARIZONA




LEGEND

- INDICATES CORNER OF MILL SITE CLAIM. SET 2"x2"x5' WOODEN POST (TYPICAL)
- INDICATES LOCATION MONUMENT SET 4' X 4' FROM CORNER OF MILL SITE CLAIM

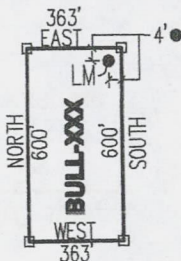
LOCATORS:

FREEPORT-MCMORAN BAGDAD INC.
PO BOX 245
BAGDAD, AZ 86321



TYPICAL CLAIM DETAIL


EXCEPT FOR BULL-093 THRU BULL-095



NOT TO SCALE

LOCATED DURING THE MONTH
OF APRIL, 2013

CLAIM STAKING PERFORMED BY:



AS AGENTS FOR FREEPORT-MCMORAN BAGDAD INC


ANCH23261

THIS IS A CONFORMED COPY OF INSTRUMENT
RECORDED ON DATE 5/31/13 TIME 8:37
IN BOOK 49600 PAGE 61
LESLIE M. HOFFMAN, RECORDER
Leslie Hoffman DEPUTY

Return to:
Freeport-McMoRan Bagdad Inc.
PO Box 245
Bagdad, AZ 86321

**LOCATION NOTICE FOR MILL SITE CLAIM
STATE OF ARIZONA, COUNTY OF YAVAPAI**

NOTICE IS HEREBY GIVEN that the **BULL-045** mill site claim has been located by:
Freeport-McMoRan Bagdad Inc.,
whose current mailing address is: PO Box 245
Bagdad, AZ 86321.



This mill site claim consists of approximately 5 acres.

The general course of this claim is **North to South** and it is situated in the Eureka Mining District, Yavapai County, Arizona. This claim is **600** feet in length and **363** feet in width. This claim is marked by five monuments, constructed of 2" x 2" wood posts extending 4' above the ground, one at each corner and one at the location monument for the claim.

The location monument on which the notice is posted is situated within:

Section 17, Township 14 North, Range 9 West, Gila and Salt River Meridian, Yavapai County, Arizona and this claim encompasses portions of the following quarter section(s), section(s), Township(s) and Range(s): **Northwest ¼, Section 17, T14N-R9W, G&SRM, Yavapai County, Arizona.**

The location monument is set inside the **Northeast** corner of the claim, approximately 4' **West** of the **East** line of the claim and 4' **South** of the **North** line of the claim.

The locality of this claim with reference to some natural object or permanent monument and additional information (if any) concerning its locality is as follows:

The Northwest corner of this claim is 224' East of the West line of Section 17 T14N-R9W & 1702' South of the Northwest corner of Section 17 T14N-R9W.

The undersigned claims the ground as described above and set forth on the attached 1" = 1000' outline map. This claim is not intended to encroach on any private property or land that is not open for location.

Located, dated and posted on the ground this 15th day of April, 2013.

Freeport-McMoRan Bagdad Inc. (Owner)

By: [Signature]
GEOMETRIX, LLC (Agent)

AP0123262

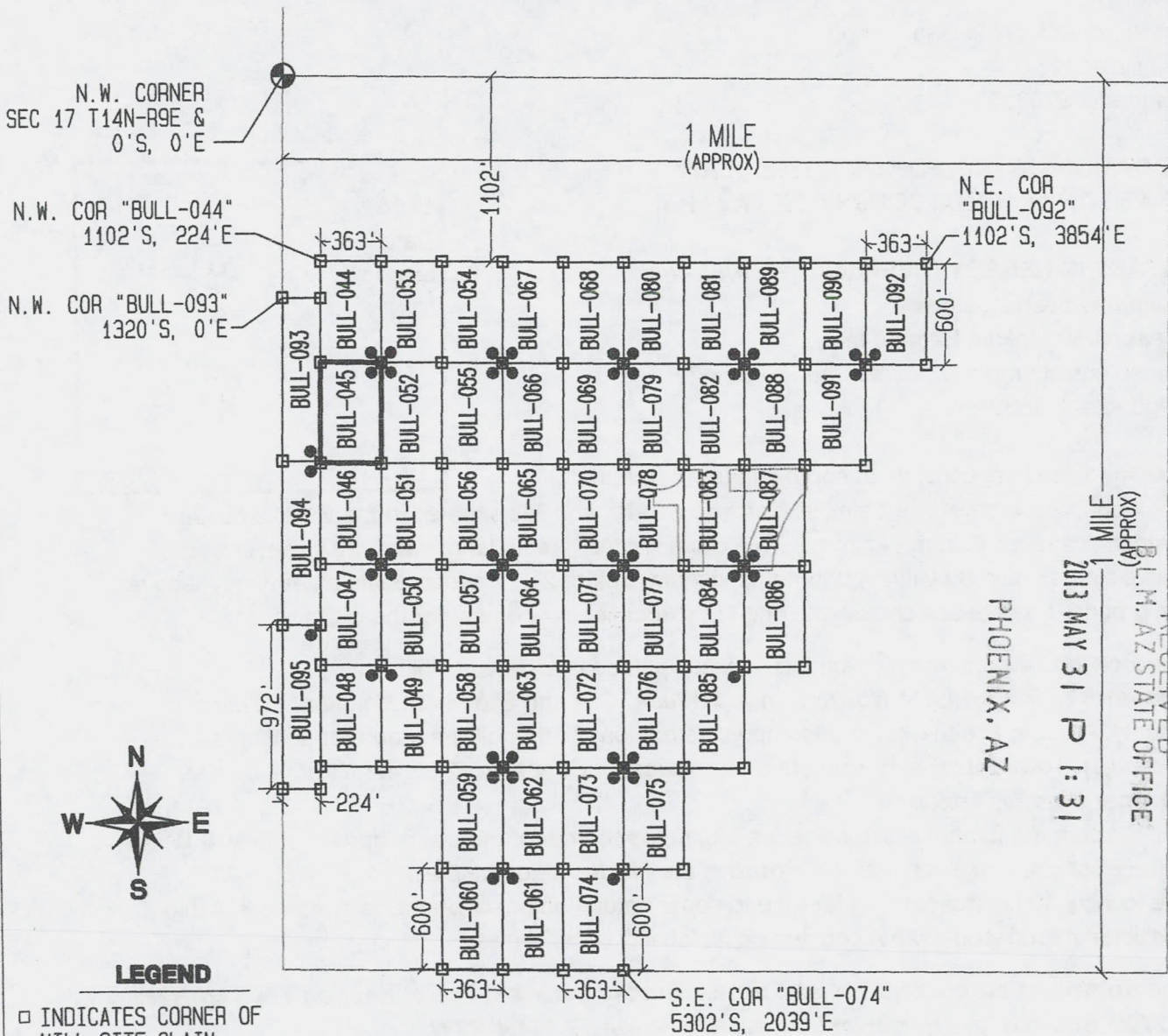
"BULL-045" CLAIM

LOCATION OF THE BULL-044 THROUGH BULL-095 MILL SITE CLAIMS

SCALE 1"=1000'



ALL CLAIMS ARE 600' IN LENGTH & 363' IN WIDTH
EXCEPT FOR BULL-093 THROUGH BULL-095 WHICH ARE 972' IN LENGTH x 224' IN WIDTH
SITUATED IN SECTION 17 T14N-R9W
EUREKA MINING DISTRICT, YAVAPAI COUNTY, ARIZONA




RECEIVED
 B.L.M. AZ STATE OFFICE
 PHOENIX, AZ
 2013 MAY 31 P 1:31
 (X) APPROX
 MILL

LEGEND

- INDICATES CORNER OF MILL SITE CLAIM. SET 2"x2"x5' WOODEN POST (TYPICAL)
- INDICATES LOCATION MONUMENT SET 4' X 4' FROM CORNER OF MILL SITE CLAIM

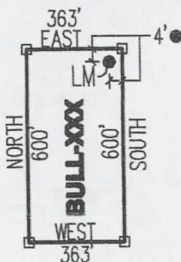
LOCATORS:

FREEMPORT-MCMORAN BAGDAD INC.
 PO BOX 245
 BAGDAD, AZ 86321



TYPICAL CLAIM DETAIL


EXCEPT FOR BULL-093 THRU BULL-095



NOT TO SCALE

LOCATED DURING THE MONTH
OF APRIL, 2013

CLAIM STAKING PERFORMED BY:



AS AGENTS FOR FREEMPORT-MCMORAN BAGDAD INC


A101423262

THIS IS A CONFORMED COPY OF INSTRUMENT
RECORDED ON DATE 3/31/13 TIME 8:37
IN BOOK 4960 PAGE 02
LESLIE M. HOFFMAN, RECORDER
Leslie M. Hoffman DEPUTY

Return to:
Freeport-McMoRan Bagdad Inc.
PO Box 245
Bagdad, AZ 86321

**LOCATION NOTICE FOR MILL SITE CLAIM
STATE OF ARIZONA, COUNTY OF YAVAPAI**

NOTICE IS HEREBY GIVEN that the **BULL-046** mill site claim has been located by:
Freeport-McMoRan Bagdad Inc.,
whose current mailing address is: PO Box 245
Bagdad, AZ 86321.



This mill site claim consists of approximately 5 acres.
The general course of this claim is **North to South** and it is situated in the Eureka Mining District, Yavapai County, Arizona. This claim is **600** feet in length and **363** feet in width. This claim is marked by five monuments, constructed of 2" x 2" wood posts extending 4' above the ground, one at each corner and one at the location monument for the claim.

The location monument on which the notice is posted is situated within:
Section 17, Township 14 North, Range 9 West, Gila and Salt River Meridian, Yavapai County, Arizona and this claim encompasses portions of the following quarter section(s), section(s), Township(s) and Range(s): **Southwest ¼ & Northwest ¼, Section 17, T14N-R9W, G&SRM, Yavapai County, Arizona.**

The location monument is set inside the **Southeast** corner of the claim, approximately 4' **West** of the **East** line of the claim and 4' **North** of the **South** line of the claim.

The locality of this claim with reference to some natural object or permanent monument and additional information (if any) concerning its locality is as follows:

The Northwest corner of this claim is 224' East of the West line of Section 17 T14N-R9W & 2302' South of the Northwest corner of Section 17 T14N-R9W.

The undersigned claims the ground as described above and set forth on the attached 1" = 1000' outline map. This claim is not intended to encroach on any private property or land that is not open for location.

Located, dated and posted on the ground this 1ST day of April, 2013.

Freeport-McMoRan Bagdad Inc. (Owner)

By:


[Signature]
GEOMETRIX, LLC (Agent)

ARIZONA 23263

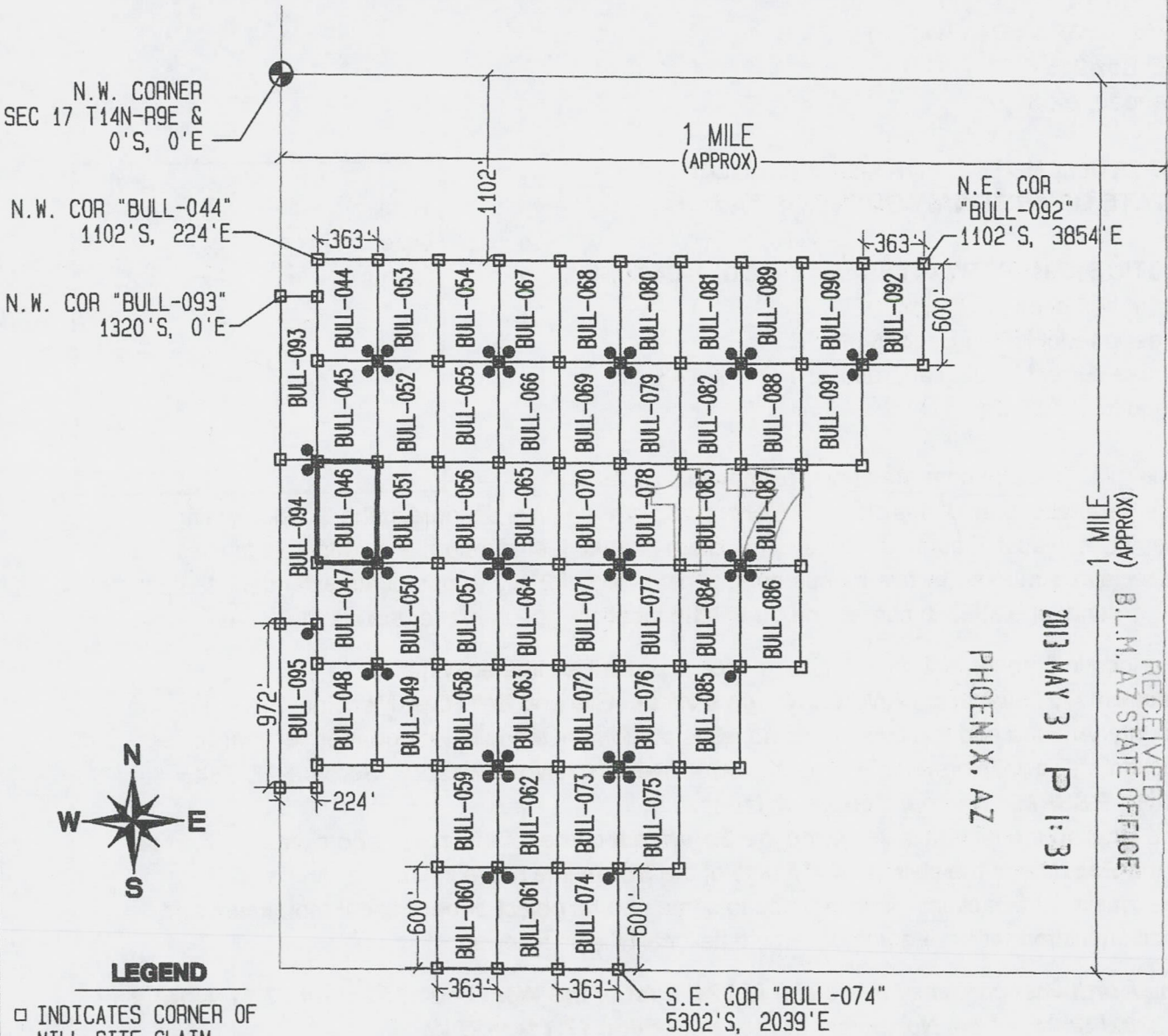
"BULL-046" CLAIM

LOCATION OF THE BULL-044 THROUGH BULL-095 MILL SITE CLAIMS

SCALE 1"=1000'



ALL CLAIMS ARE 600' IN LENGTH & 363' IN WIDTH
EXCEPT FOR BULL-093 THROUGH BULL-095 WHICH ARE 972' IN LENGTH x 224' IN WIDTH
SITUATED IN SECTION 17 T14N-R9W
EUREKA MINING DISTRICT, YAVAPAI COUNTY, ARIZONA



RECEIVED
B.L.M. AZ STATE OFFICE
2013 MAY 31 P 1:31
PHOENIX, AZ

LEGEND

- INDICATES CORNER OF MILL SITE CLAIM. SET 2"x2"x5' WOODEN POST (TYPICAL)
- INDICATES LOCATION MONUMENT SET 4' X 4' FROM CORNER OF MILL SITE CLAIM

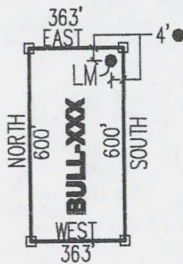
LOCATORS:

FREEPORT-MCMORAN BAGDAD INC.
PO BOX 245
BAGDAD, AZ 86321

FV FREEPORT-McMORAN
COPPER & GOLD

TYPICAL CLAIM DETAIL


EXCEPT FOR BULL-093 THRU BULL-095



NOT TO SCALE

LOCATED DURING THE MONTH
OF APRIL, 2013

CLAIM STAKING PERFORMED BY:



AS AGENTS FOR FREEPORT-MCMORAN BAGDAD INC

ANCH423263

THIS IS A CONFORMED COPY OF INSTRUMENT
RECORDED ON DATE 5/31/13 TIME 8:37
IN BOOK 4960 PAGE 63
LESLIE M. HOFFMAN, RECORDER
Leslie M. Hoffman DEPUTY

Return to:
Freeport-McMoRan Bagdad Inc.
PO Box 245
Bagdad, AZ 86321

**LOCATION NOTICE FOR MILL SITE CLAIM
STATE OF ARIZONA, COUNTY OF YAVAPAI**

NOTICE IS HEREBY GIVEN that the **BULL-047** mill site claim has been located by:
Freeport-McMoRan Bagdad Inc.,
whose current mailing address is: PO Box 245
Bagdad, AZ 86321.

RECEIVED
BLM, AZ STATE OFFICE
2013 MAY 31 P 1:31
PHOENIX, AZ
BLM
Date
Stamp

This mill site claim consists of approximately 5 acres.

The general course of this claim is **North to South** and it is situated in the Eureka Mining District, Yavapai County, Arizona. This claim is **600** feet in length and **363** feet in width. This claim is marked by five monuments, constructed of 2" x 2" wood posts extending 4' above the ground, one at each corner and one at the location monument for the claim.

The location monument on which the notice is posted is situated within:
Section 17, Township 14 North, Range 9 West, Gila and Salt River Meridian, Yavapai County, Arizona and this claim encompasses portions of the following quarter section(s), section(s), Township(s) and Range(s): **Southwest ¼, Section 17, T14N-R9W, G&SRM, Yavapai County, Arizona.**

The location monument is set inside the **Northeast** corner of the claim, approximately 4' **West** of the **East** line of the claim and 4' **South** of the **North** line of the claim.

The locality of this claim with reference to some natural object or permanent monument and additional information (if any) concerning its locality is as follows:

The Northwest corner of this claim is 224' East of the West line of Section 17 T14N-R9W & 2902' South of the Northwest corner of Section 17 T14N-R9W.

The undersigned claims the ground as described above and set forth on the attached 1" = 1000' outline map. This claim is not intended to encroach on any private property or land that is not open for location.

Located, dated and posted on the ground this 15 day of April, 2013.

Freeport-McMoRan Bagdad Inc. (Owner)

By: [Signature]
GEOMETRIX, LLC (Agent)

ARIZONA 2013

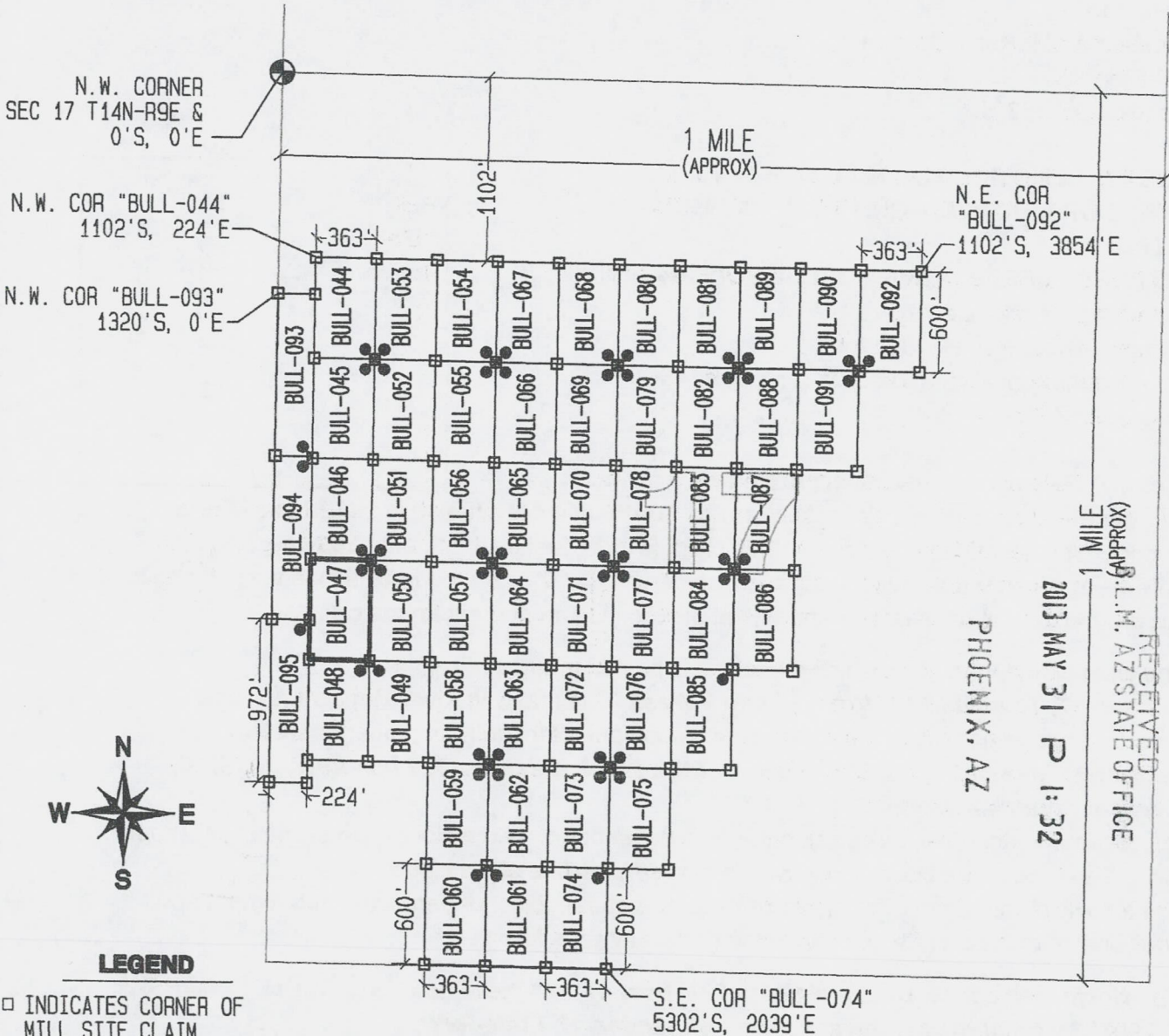
"BULL-047" CLAIM

LOCATION OF THE BULL-044 THROUGH BULL-095 MILL SITE CLAIMS

SCALE 1"=1000'



ALL CLAIMS ARE 600' IN LENGTH & 363' IN WIDTH
EXCEPT FOR BULL-093 THROUGH BULL-095 WHICH ARE 972' IN LENGTH x 224' IN WIDTH
SITUATED IN SECTION 17 T14N-R9W
EUREKA MINING DISTRICT, YAVAPAI COUNTY, ARIZONA



PHOENIX, AZ

2013 MAY 31 P 1:32

RECEIVED
(X) APPROX. L.M. AZ STATE OFFICE
MILL 1

LEGEND

□ INDICATES CORNER OF MILL SITE CLAIM.
SET 2"x2"x5' WOODEN POST (TYPICAL)

● INDICATES LOCATION MONUMENT SET 4' X 4' FROM CORNER OF MILL SITE CLAIM

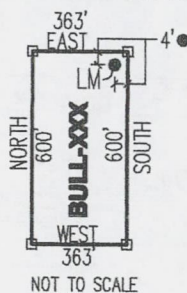
LOCATORS:

FREEPORT-MCMORAN BAGDAD INC.
PO BOX 245
BAGDAD, AZ 86321

Freeport-McMoran
COPPER & GOLD

TYPICAL CLAIM DETAIL

EXCEPT FOR BULL-093 THRU BULL-095



NOT TO SCALE

LOCATED DURING THE MONTH
OF APRIL, 2013

CLAIM STAKING PERFORMED BY:

GEOMETRIX LLC
LAND SURVEYING SERVICES
(928) 567-1900

AS AGENTS FOR FREEPORT-MCMORAN BAGDAD INC


A110423264

THIS IS A CONFORMED COPY OF INSTRUMENT
RECORDED ON DATE 9/31/13 TIME 8:37
IN BOOK 49600 PAGE 64
LESLIE M. HOFFMAN, RECORDER
Suey M. O'Connell DEPUTY

Return to:
Freeport-McMoRan Bagdad Inc.
PO Box 245
Bagdad, AZ 86321

**LOCATION NOTICE FOR MILL SITE CLAIM
STATE OF ARIZONA, COUNTY OF YAVAPAI**

NOTICE IS HEREBY GIVEN that the **BULL-048** mill site claim has been located by:
Freeport-McMoRan Bagdad Inc.,
whose current mailing address is: PO Box 245
Bagdad, AZ 86321.



This mill site claim consists of approximately 5 acres.
The general course of this claim is **North to South** and it is situated in the Eureka Mining District, Yavapai County, Arizona. This claim is **600** feet in length and **363** feet in width. This claim is marked by five monuments, constructed of 2" x 2" wood posts extending 4' above the ground, one at each corner and one at the location monument for the claim.

The location monument on which the notice is posted is situated within:
Section 17, Township 14 North, Range 9 West, Gila and Salt River Meridian, Yavapai County, Arizona and this claim encompasses portions of the following quarter section(s), section(s), Township(s) and Range(s): **Southwest ¼, Section 17, T14N-R9W, G&SRM, Yavapai County, Arizona.**

The location monument is set inside the **Northeast** corner of the claim, approximately 4' **West** of the **East** line of the claim and 4' **South** of the **North** line of the claim.

The locality of this claim with reference to some natural object or permanent monument and additional information (if any) concerning its locality is as follows:

The Northwest corner of this claim is 224' East of the West line of Section 17 T14N-R9W & 3502' South of the Northwest corner of Section 17 T14N-R9W.

The undersigned claims the ground as described above and set forth on the attached 1" = 1000' outline map. This claim is not intended to encroach on any private property or land that is not open for location.

Located, dated and posted on the ground this 15th day of April, 2013.

Freeport-McMoRan Bagdad Inc. (Owner)


By: [Signature]
GEOMETRIX, LLC (Agent)

AN0423265

"BULL-048" CLAIM

LOCATION OF THE BULL-044 THROUGH BULL-095 MILL SITE CLAIMS

SCALE 1"=1000'



ALL CLAIMS ARE 600' IN LENGTH & 363' IN WIDTH
EXCEPT FOR BULL-093 THROUGH BULL-095 WHICH ARE 972' IN LENGTH x 224' IN WIDTH
SITUATED IN SECTION 17 T14N-R9W
EUREKA MINING DISTRICT, YAVAPAI COUNTY, ARIZONA

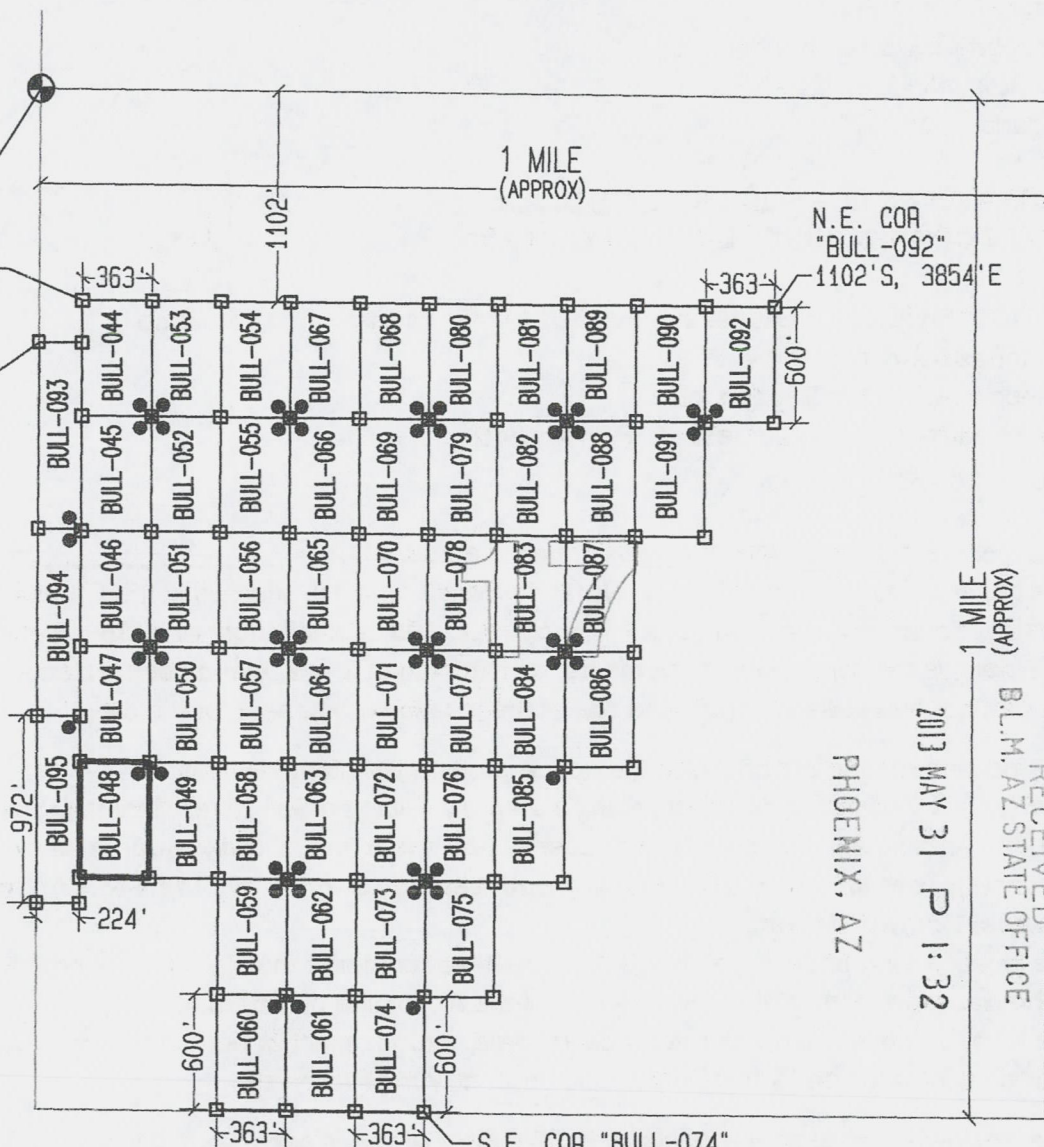
N.W. CORNER
SEC 17 T14N-R9E &
0'S, 0'E

N.W. COR "BULL-044"
1102'S, 224'E

N.W. COR "BULL-093"
1320'S, 0'E

1 MILE
(APPROX)

N.E. COR
"BULL-092"
1102'S, 3854'E



LEGEND

- INDICATES CORNER OF MILL SITE CLAIM. SET 2"x2"x5' WOODEN POST (TYPICAL)
- INDICATES LOCATION MONUMENT SET 4' X 4' FROM CORNER OF MILL SITE CLAIM

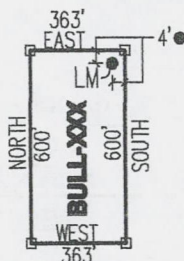
LOCATORS:

FREEPORT-MCMORAN BAGDAD INC.
PO BOX 245
BAGDAD, AZ 86321

**FREEPORT-MCMORAN
COPPER & GOLD**

TYPICAL CLAIM DETAIL

EXCEPT FOR BULL-093 THRU BULL-095




NOT TO SCALE

S.E. COR "BULL-074"
5302'S, 2039'E

LOCATED DURING THE MONTH
OF APRIL, 2013

CLAIM STAKING PERFORMED BY:



AS AGENTS FOR FREEPORT-MCMORAN BAGDAD INC


AMG123265

THIS IS A CONFORMED COPY OF INSTRUMENT
RECORDED ON DATE 5/31/13 TIME 8:37
IN BOOK 4960 PAGE 65
LESLIE M. HOFFMAN, RECORDER
Leslie M. Hoffman DEPUTY

Return to:
Freeport-McMoRan Bagdad Inc.
PO Box 245
Bagdad, AZ 86321

**LOCATION NOTICE FOR MILL SITE CLAIM
STATE OF ARIZONA, COUNTY OF YAVAPAI**

NOTICE IS HEREBY GIVEN that the **BULL-049** mill site claim has been located by:
Freeport-McMoRan Bagdad Inc.,
whose current mailing address is: PO Box 245
Bagdad, AZ 86321.



This mill site claim consists of approximately 5 acres.
The general course of this claim is **North to South** and it is situated in the Eureka Mining District, Yavapai County, Arizona. This claim is **600** feet in length and **363** feet in width. This claim is marked by five monuments, constructed of 2" x 2" wood posts extending 4' above the ground, one at each corner and one at the location monument for the claim.

The location monument on which the notice is posted is situated within:
Section 17, Township 14 North, Range 9 West, Gila and Salt River Meridian, Yavapai County, Arizona and this claim encompasses portions of the following quarter section(s), section(s), Township(s) and Range(s): **Southwest ¼, Section 17, T14N-R9W, G&SRM, Yavapai County, Arizona.**

The location monument is set inside the **Northwest** corner of the claim, approximately 4' **East** of the **West** line of the claim and 4' **South** of the **North** line of the claim.

The locality of this claim with reference to some natural object or permanent monument and additional information (if any) concerning its locality is as follows:

The Northwest corner of this claim is 587' East of the West line of Section 17 T14N-R9W & 3502' South of the Northwest corner of Section 17 T14N-R9W.

The undersigned claims the ground as described above and set forth on the attached 1" = 1000' outline map. This claim is not intended to encroach on any private property or land that is not open for location.

Located, dated and posted on the ground this 19th day of April, 2013.

Freeport-McMoRan Bagdad Inc. (Owner)


By: [Signature]
GEOMETRIX, LLC (Agent)

110123266

"BULL-049" CLAIM

LOCATION OF THE BULL-044 THROUGH BULL-095 MILL SITE CLAIMS

SCALE 1"=1000'



ALL CLAIMS ARE 600' IN LENGTH & 363' IN WIDTH
EXCEPT FOR BULL-093 THROUGH BULL-095 WHICH ARE 972' IN LENGTH x 224' IN WIDTH
SITUATED IN SECTION 17 T14N-R9W
EUREKA MINING DISTRICT, YAVAPAI COUNTY, ARIZONA

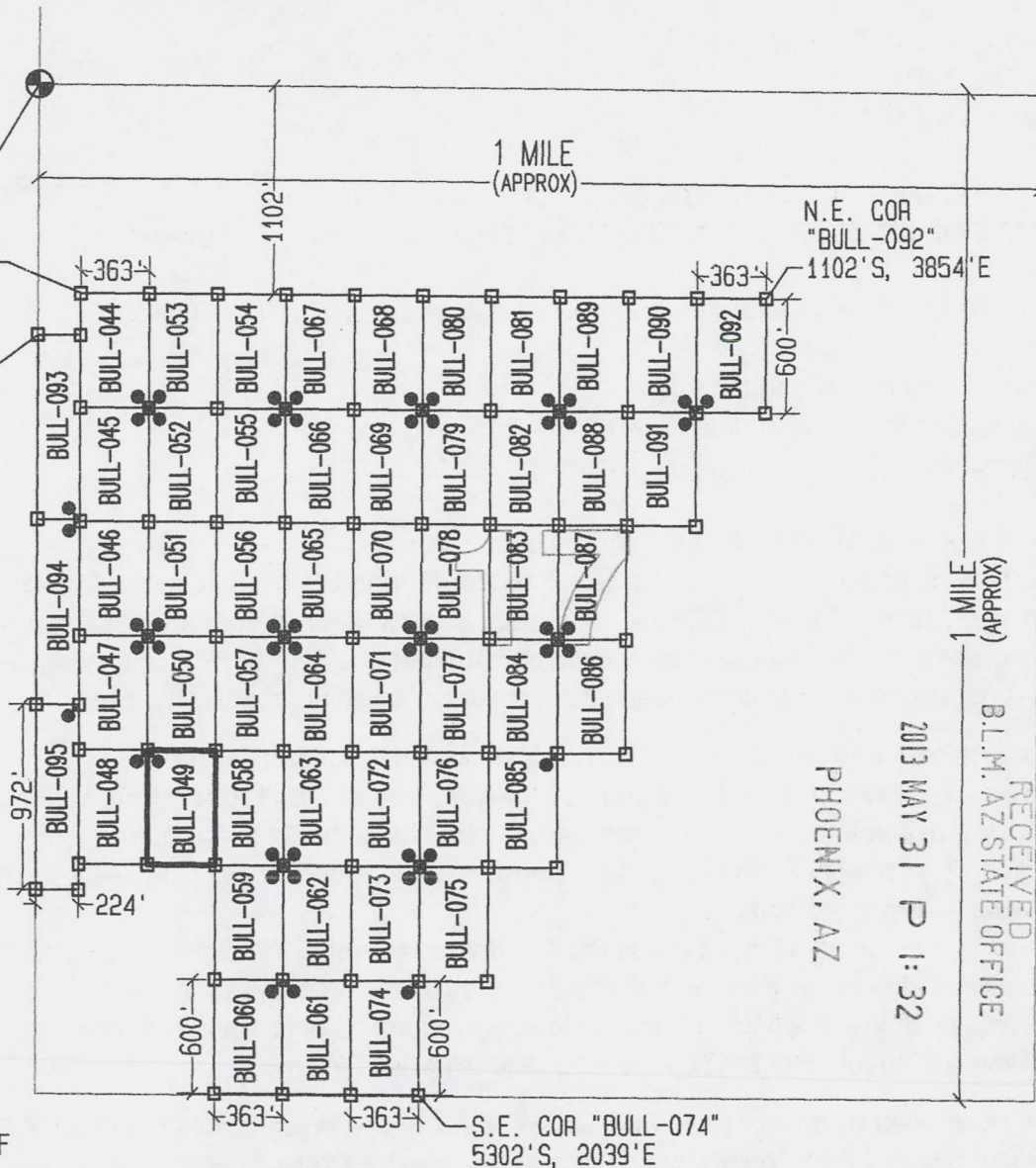
N.W. CORNER
SEC 17 T14N-R9E &
0'S, 0'E

N.W. COR "BULL-044"
1102'S, 224'E

N.W. COR "BULL-093"
1320'S, 0'E

1 MILE
(APPROX)

N.E. COR
"BULL-092"
1102'S, 3854'E



1 MILE
(APPROX)

2013 MAY 31 P 1:32

PHOENIX, AZ

RECEIVED
B.L.M. AZ STATE OFFICE

S.E. COR "BULL-074"
5302'S, 2039'E

LEGEND

- INDICATES CORNER OF MILL SITE CLAIM. SET 2"x2"x5' WOODEN POST (TYPICAL)
- INDICATES LOCATION MONUMENT SET 4' X 4' FROM CORNER OF MILL SITE CLAIM

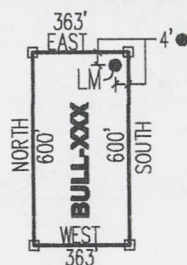
LOCATORS:

FREEPORT-MCMORAN BAGDAD INC.
PO BOX 245
BAGDAD, AZ 86321

FREEPORT-MCMORAN
COPPER & GOLD

TYPICAL CLAIM DETAIL

EXCEPT FOR BULL-093 THRU BULL-095



NOT TO SCALE

LOCATED DURING THE MONTH
OF APRIL, 2013

CLAIM STAKING PERFORMED BY:

GEOMETRIX LLC
LAND SURVEYING SERVICES
(928) 667-1900

AS AGENTS FOR FREEPORT-MCMORAN BAGDAD INC

AN0423266

THIS IS A CONFORMED COPY OF INSTRUMENT
RECORDED ON DATE 5/31/13 TIME 8:37
IN BOOK 4960 PAGE 06
LESLIE M. HOFFMAN, RECORDER
Leslie M. Hoffman DEPUTY

Return to:
Freeport-McMoRan Bagdad Inc.
PO Box 245
Bagdad, AZ 86321

**LOCATION NOTICE FOR MILL SITE CLAIM
STATE OF ARIZONA, COUNTY OF YAVAPAI**

NOTICE IS HEREBY GIVEN that the **BULL-050** mill site claim has been located by:
Freeport-McMoRan Bagdad Inc.,
whose current mailing address is: PO Box 245
Bagdad, AZ 86321.

RECEIVED
BLM. AZ STATE OFFICE
2013 MAY 31 P 1:32
PHOENIX, AZ
BLM
Date
Stamp

This mill site claim consists of approximately 5 acres.

The general course of this claim is **North to South** and it is situated in the Eureka Mining District, Yavapai County, Arizona. This claim is **600** feet in length and **363** feet in width. This claim is marked by five monuments, constructed of 2" x 2" wood posts extending 4' above the ground, one at each corner and one at the location monument for the claim.

The location monument on which the notice is posted is situated within:

Section 17, Township 14 North, Range 9 West, Gila and Salt River Meridian, Yavapai County, Arizona and this claim encompasses portions of the following quarter section(s), section(s), Township(s) and Range(s): **Southwest 1/4, Section 17, T14N-R9W, G&SRM, Yavapai County, Arizona.**

The location monument is set inside the **Northwest** corner of the claim, approximately 4' **East** of the **West** line of the claim and 4' **South** of the **North** line of the claim.

The locality of this claim with reference to some natural object or permanent monument and additional information (if any) concerning its locality is as follows:

The Northwest corner of this claim is 587' East of the West line of Section 17 T14N-R9W & 2902' South of the Northwest corner of Section 17 T14N-R9W.

The undersigned claims the ground as described above and set forth on the attached 1" = 1000' outline map. This claim is not intended to encroach on any private property or land that is not open for location.

Located, dated and posted on the ground this 15th day of April, 2013.

Freeport-McMoRan Bagdad Inc. (Owner)


By: [Signature]
GEOMETRIX, LLC (Agent)

AR10123267

"BULL-050" CLAIM

LOCATION OF THE BULL-044 THROUGH BULL-095 MILL SITE CLAIMS

SCALE 1"=1000'



ALL CLAIMS ARE 600' IN LENGTH & 363' IN WIDTH
EXCEPT FOR BULL-093 THROUGH BULL-095 WHICH ARE 972' IN LENGTH x 224' IN WIDTH
SITUATED IN SECTION 17 T14N-R9W
EUREKA MINING DISTRICT, YAVAPAI COUNTY, ARIZONA

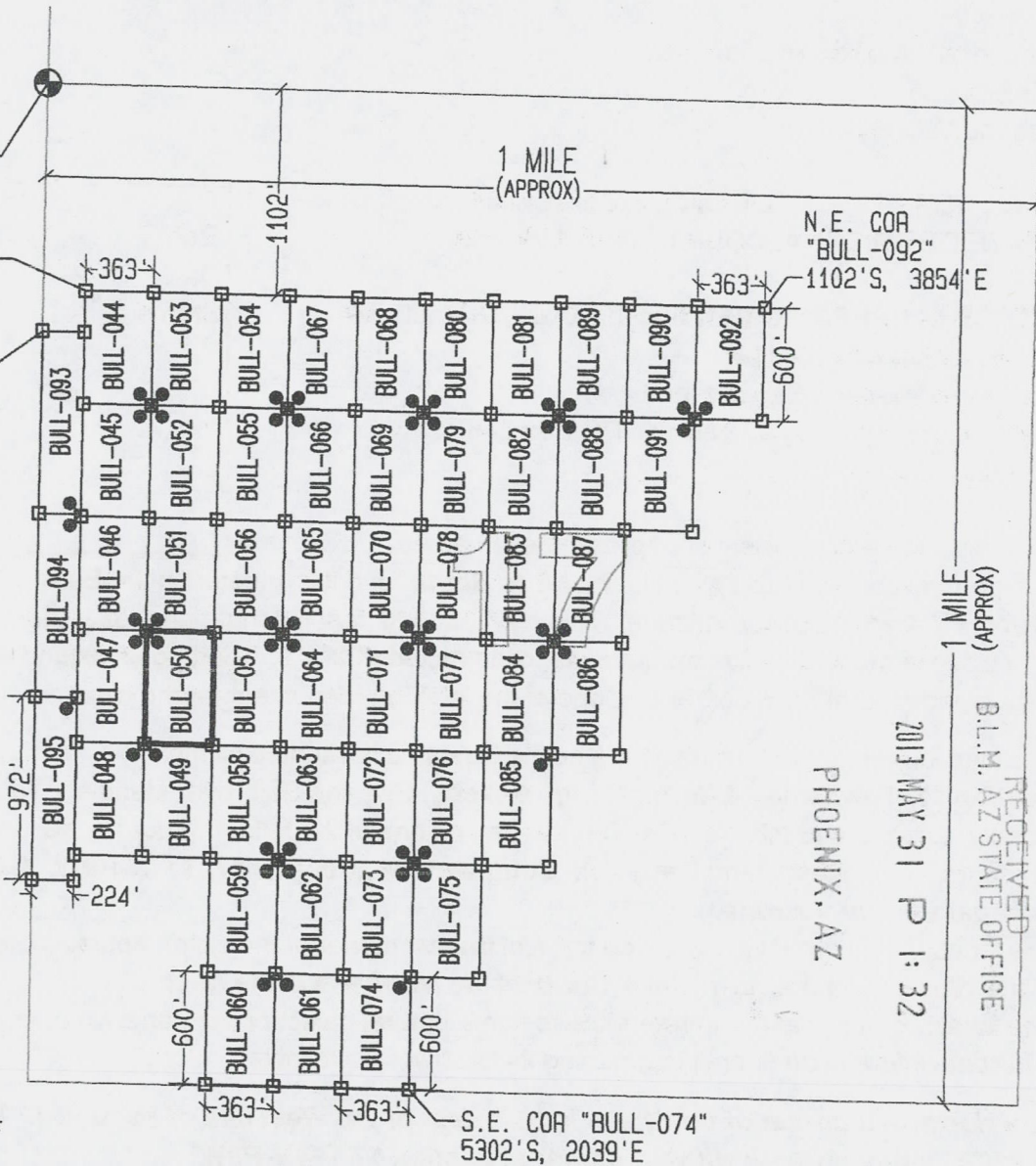
N.W. CORNER
SEC 17 T14N-R9E &
0'S, 0'E

N.W. COR "BULL-044"
1102'S, 224'E

N.W. COR "BULL-093"
1320'S, 0'E

1 MILE
(APPROX)

N.E. COR
"BULL-092"
1102'S, 3854'E



RECEIVED
B.L.M. AZ STATE OFFICE
2013 MAY 31 P 1:32
PHOENIX, AZ
MILL 1 (APPROX)

AMC 423267

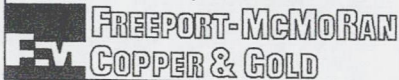
LEGEND

□ INDICATES CORNER OF
MILL SITE CLAIM.
SET 2"x2"x5' WOODEN
POST (TYPICAL)

● INDICATES LOCATION
MONUMENT SET 4' X 4' FROM
CORNER OF MILL SITE CLAIM

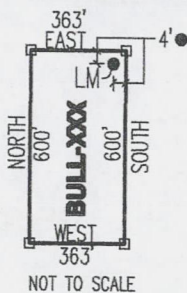
LOCATORS:

FREEMPORT-MCMORAN BAGDAD INC.
PO BOX 245
BAGDAD, AZ 86321



TYPICAL CLAIM DETAIL


EXCEPT FOR BULL-093 THRU BULL-095



NOT TO SCALE

LOCATED DURING THE MONTH
OF APRIL, 2013

CLAIM STAKING PERFORMED BY:



AS AGENTS FOR FREEMPORT-MCMORAN BAGDAD INC

THIS IS A CONFORMED COPY OF INSTRUMENT
RECORDED ON DATE 5/31 TIME 8:37
IN BOOK 4960 PAGE 67
LESLIE M. HOFFMAN, RECORDER
[Signature] DEPUTY

Return to:
Freeport-McMoRan Bagdad Inc.
PO Box 245
Bagdad, AZ 86321

**LOCATION NOTICE FOR MILL SITE CLAIM
STATE OF ARIZONA, COUNTY OF YAVAPAI**

NOTICE IS HEREBY GIVEN that the **BULL-051** mill site claim has been located by:
Freeport-McMoRan Bagdad Inc.,
whose current mailing address is: PO Box 245
Bagdad, AZ 86321.

RECEIVED
BLM, AZ STATE OFFICE
2013 MAY 31 P 1:32
PHOENIX, AZ
BLM
Date
Stamp

This mill site claim consists of approximately 5 acres.
The general course of this claim is **North to South** and it is situated in the Eureka Mining District, Yavapai County, Arizona. This claim is **600** feet in length and **363** feet in width. This claim is marked by five monuments, constructed of 2" x 2" wood posts extending 4' above the ground, one at each corner and one at the location monument for the claim.

The location monument on which the notice is posted is situated within:
Section 17, Township 14 North, Range 9 West, Gila and Salt River Meridian, Yavapai County, Arizona and this claim encompasses portions of the following quarter section(s), section(s), Township(s) and Range(s): **Southwest ¼ & Northwest ¼, Section 17, T14N-R9W, G&SRM, Yavapai County, Arizona.**

The location monument is set inside the **Southwest** corner of the claim, approximately 4' **East** of the **West** line of the claim and 4' **North** of the **South** line of the claim.

The locality of this claim with reference to some natural object or permanent monument and additional information (if any) concerning its locality is as follows:

The Northwest corner of this claim is 587' East of the West line of Section 17 T14N-R9W & 2302' South of the Northwest corner of Section 17 T14N-R9W.

The undersigned claims the ground as described above and set forth on the attached 1" = 1000' outline map. This claim is not intended to encroach on any private property or land that is not open for location.

Located, dated and posted on the ground this 1ST day of April, 2013.

Freeport-McMoRan Bagdad Inc. (Owner)

By: [Signature]
GEOMETRIX, LLC (Agent)

AMC423268

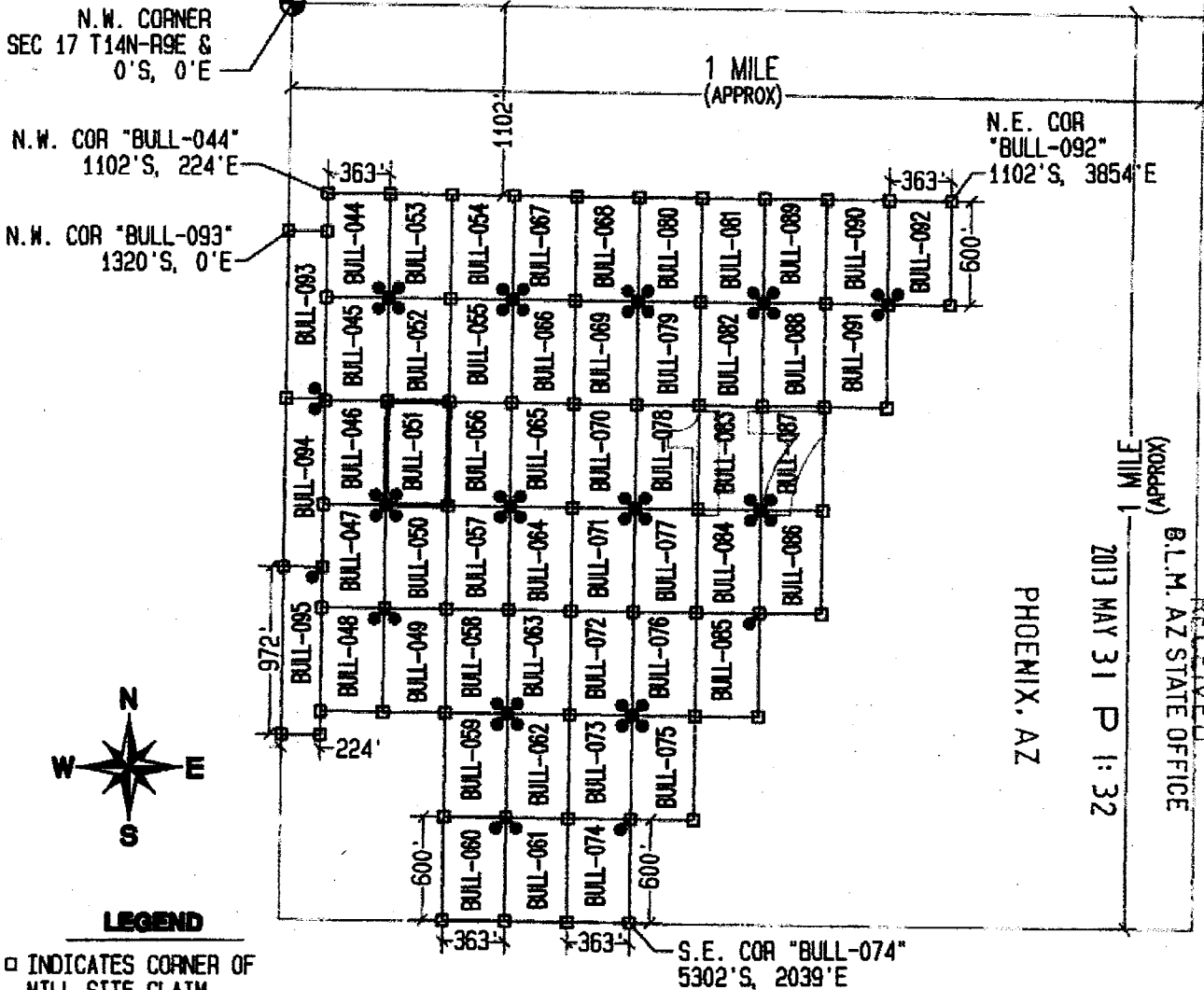
"BULL-051" CLAIM

LOCATION OF THE BULL-044 THROUGH BULL-095 MILL SITE CLAIMS

SCALE 1"=1000'



ALL CLAIMS ARE 600' IN LENGTH & 363' IN WIDTH
EXCEPT FOR BULL-093 THROUGH BULL-095 WHICH ARE 972' IN LENGTH x 224' IN WIDTH
SITUATED IN SECTION 17 T14N-R9W
EUREKA MINING DISTRICT, YAVAPAI COUNTY, ARIZONA



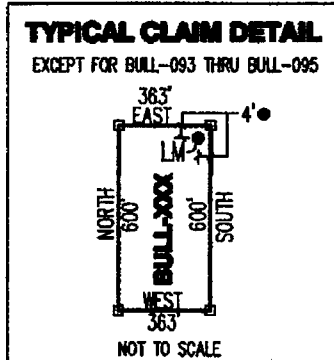
PHOENIX, AZ

RECEIVED
B.L.M. AZ STATE OFFICE
2013 MAY 31 P 1:32
MILL 1 (APPROX)

LEGEND

- INDICATES CORNER OF MILL SITE CLAIM. SET 2"x2"x5" WOODEN POST (TYPICAL)
- INDICATES LOCATION MONUMENT SET 4' X 4' FROM CORNER OF MILL SITE CLAIM

LOCATORS:
FREEPORT-MCMORAN BAGDAD INC.
PO BOX 245
BAGDAD, AZ 86321



LOCATED DURING THE MONTH OF APRIL, 2013

CLAIM STAKING PERFORMED BY:
GEOMETRIX LLC
LAND SURVEYING SERVICES
(928) 667-1900

AS AGENTS FOR FREEPORT-MCMORAN BAGDAD INC


A1C0423268

THIS IS A CONFORMED COPY OF INSTRUMENT
RECORDED ON DATE 7/31/13 TIME 8:37
IN BOOK 4960 PAGE 108
LESLIE M. HOFFMAN, RECORDER
Leslie M. Hoffman DEPUTY

Return to:
Freeport-McMoRan Bagdad Inc.
PO Box 245
Bagdad, AZ 86321

**LOCATION NOTICE FOR MILL SITE CLAIM
STATE OF ARIZONA, COUNTY OF YAVAPAI**

NOTICE IS HEREBY GIVEN that the **BULL-052** mill site claim has been located by:
Freeport-McMoRan Bagdad Inc.,
whose current mailing address is: PO Box 245
Bagdad, AZ 86321.



This mill site claim consists of approximately 5 acres.
The general course of this claim is **North to South** and it is situated in the Eureka Mining District, Yavapai County, Arizona. This claim is **600** feet in length and **363** feet in width. This claim is marked by five monuments, constructed of 2" x 2" wood posts extending 4' above the ground, one at each corner and one at the location monument for the claim.

The location monument on which the notice is posted is situated within:
Section 17, Township 14 North, Range 9 West, Gila and Salt River Meridian, Yavapai County, Arizona and this claim encompasses portions of the following quarter section(s), section(s), Township(s) and Range(s): **Northwest ¼, Section 17, T14N-R9W, G&SRM, Yavapai County, Arizona.**

The location monument is set inside the **Northwest** corner of the claim, approximately 4' **East** of the **West** line of the claim and 4' **South** of the **North** line of the claim.

The locality of this claim with reference to some natural object or permanent monument and additional information (if any) concerning its locality is as follows:

The Northwest corner of this claim is 587' East of the West line of Section 17 T14N-R9W & 1702' South of the Northwest corner of Section 17 T14N-R9W.

The undersigned claims the ground as described above and set forth on the attached 1" = 1000' outline map. This claim is not intended to encroach on any private property or land that is not open for location.

Located, dated and posted on the ground this 15th day of April, 2013.

Freeport-McMoRan Bagdad Inc. (Owner)

By: [Signature]
GEOMETRIX, LLC (Agent)

AIHC1123269

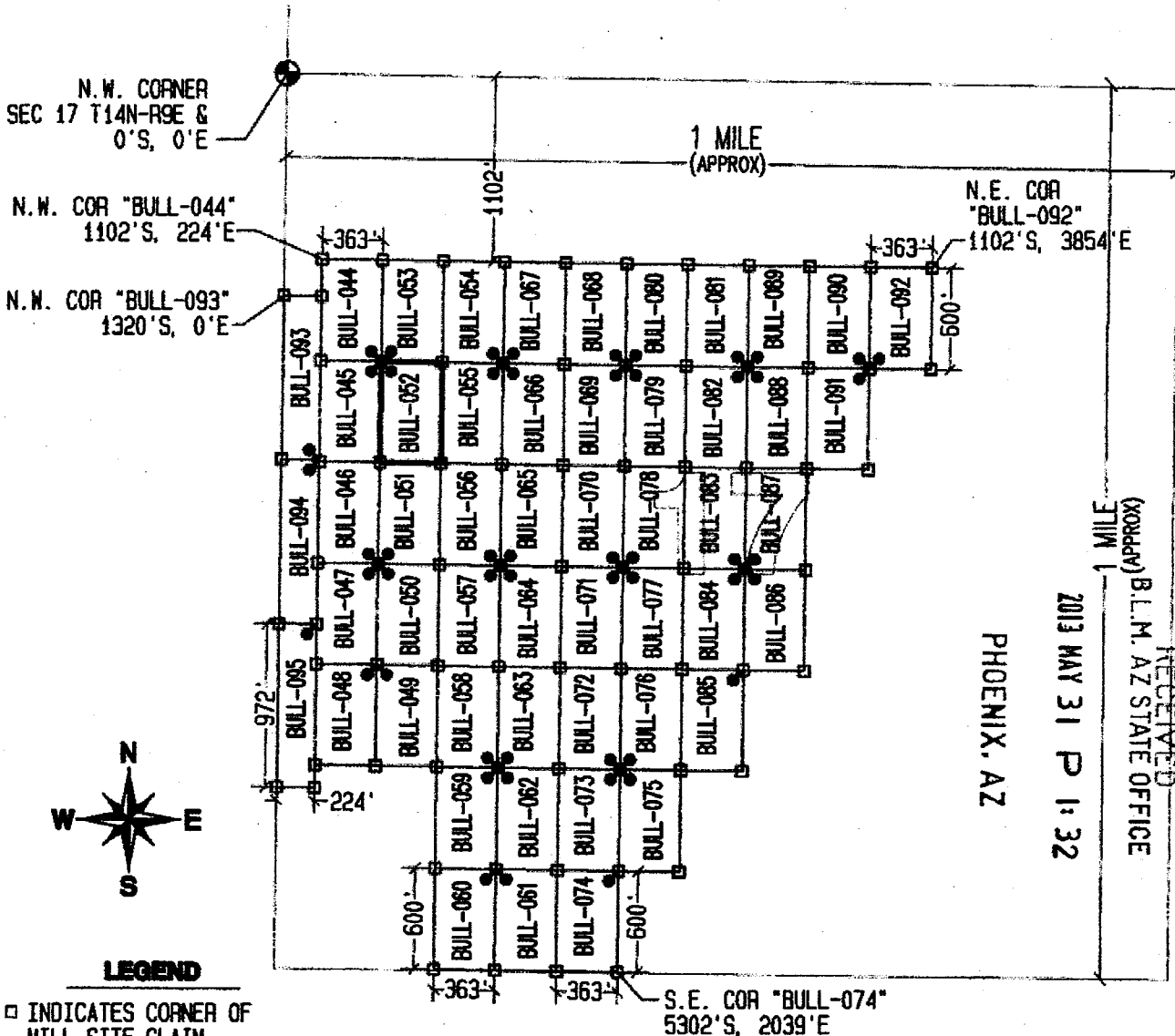
"BULL-052" CLAIM

LOCATION OF THE BULL-044 THROUGH BULL-095 MILL SITE CLAIMS

SCALE 1"=1000'



ALL CLAIMS ARE 600' IN LENGTH & 363' IN WIDTH
EXCEPT FOR BULL-093 THROUGH BULL-095 WHICH ARE 972' IN LENGTH x 224' IN WIDTH
SITUATED IN SECTION 17 T14N-R9W
EUREKA MINING DISTRICT, YAVAPAI COUNTY, ARIZONA



LEGEND

- INDICATES CORNER OF MILL SITE CLAIM. SET 2"x2"x5' WOODEN POST (TYPICAL)
- INDICATES LOCATION MONUMENT SET 4' X 4' FROM CORNER OF MILL SITE CLAIM

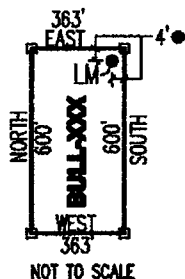
LOCATORS:

FREEPORT-MCMORAN BAGDAD INC.
PO BOX 245
BAGDAD, AZ 86321

FREEPORT-McMoRAN
COPPER & GOLD

TYPICAL CLAIM DETAIL

EXCEPT FOR BULL-093 THRU BULL-095



LOCATED DURING THE MONTH
OF APRIL, 2013

CLAIM STAKING PERFORMED BY:

GEOMETRIX LLC
LAND SURVEYING SERVICES
(928) 887-1800

AS AGENTS FOR FREEPORT-MCMORAN BAGDAD INC

A1101123269

THIS IS A CONFORMED COPY OF INSTRUMENT
RECORDED ON DATE 3/31/13 TIME 8:37
IN BOOK 4960 PAGE 69
LESLIE M. HOFFMAN, RECORDER
[Signature] DEPUTY

Return to:
Freeport-McMoRan Bagdad Inc.
PO Box 245
Bagdad, AZ 86321

**LOCATION NOTICE FOR MILL SITE CLAIM
STATE OF ARIZONA, COUNTY OF YAVAPAI**

NOTICE IS HEREBY GIVEN that the **BULL-053** mill site claim has been located by:
Freeport-McMoRan Bagdad Inc.,
whose current mailing address is: PO Box 245
Bagdad, AZ 86321.

RECEIVED
B.L.M. AZ STATE OFFICE
2013 MAY 31 P 1:32
PHOENIX, AZ
BLM
Date
Stamp

This mill site claim consists of approximately 5 acres.
The general course of this claim is **North to South** and it is situated in the Eureka Mining District, Yavapai County, Arizona. This claim is **600** feet in length and **363** feet in width. This claim is marked by five monuments, constructed of 2" x 2" wood posts extending 4' above the ground, one at each corner and one at the location monument for the claim.

The location monument on which the notice is posted is situated within:
Section 17, Township 14 North, Range 9 West, Gila and Salt River Meridian, Yavapai County, Arizona and this claim encompasses portions of the following quarter section(s), section(s), Township(s) and Range(s): **Northwest 1/4, Section 17, T14N-R9W, G&SRM, Yavapai County, Arizona.**

The location monument is set inside the **Southwest** corner of the claim, approximately 4' **East** of the **West** line of the claim and 4' **North** of the **South** line of the claim.

The locality of this claim with reference to some natural object or permanent monument and additional information (if any) concerning its locality is as follows:

The Northwest corner of this claim is 587' East of the West line of Section 17 T14N-R9W & 1102' South of the Northwest corner of Section 17 T14N-R9W.

The undersigned claims the ground as described above and set forth on the attached 1" = 1000' outline map. This claim is not intended to encroach on any private property or land that is not open for location.

Located, dated and posted on the ground this 15th day of April, 2013.

Freeport-McMoRan Bagdad Inc. (Owner)


By: [Signature]
GEOMETRIX, LLC (Agent)

APR 23 2013

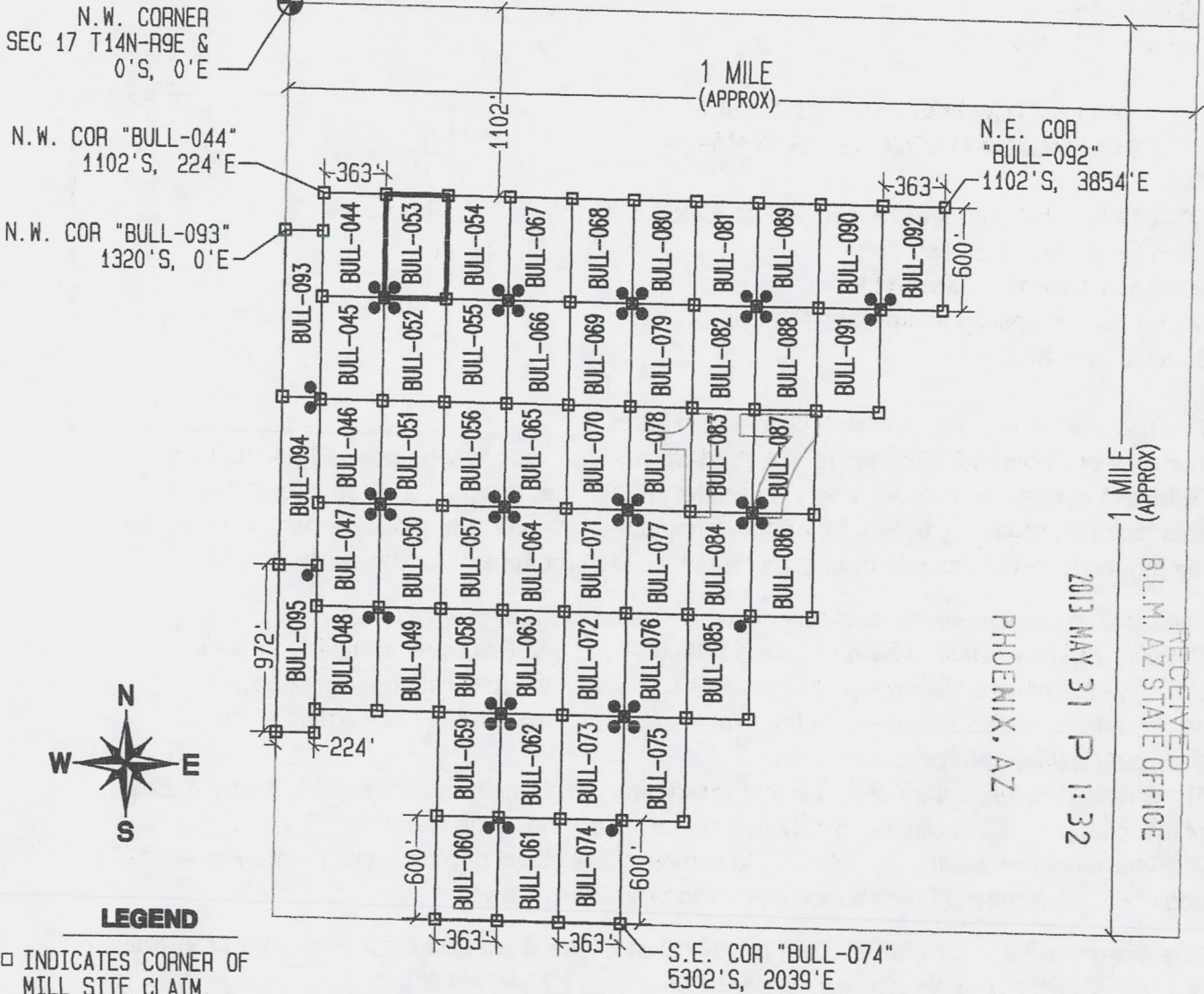
"BULL-053" CLAIM

LOCATION OF THE BULL-044 THROUGH BULL-095 MILL SITE CLAIMS

SCALE 1"=1000'



ALL CLAIMS ARE 600' IN LENGTH & 363' IN WIDTH
EXCEPT FOR BULL-093 THROUGH BULL-095 WHICH ARE 972' IN LENGTH x 224' IN WIDTH
SITUATED IN SECTION 17 T14N-R9W
EUREKA MINING DISTRICT, YAVAPAI COUNTY, ARIZONA



RECEIVED
 B.L.M. AZ STATE OFFICE
 2013 MAY 31 P 1:32
 PHOENIX, AZ

LEGEND

- INDICATES CORNER OF MILL SITE CLAIM. SET 2"x2"x5' WOODEN POST (TYPICAL)
- INDICATES LOCATION MONUMENT SET 4' X 4' FROM CORNER OF MILL SITE CLAIM

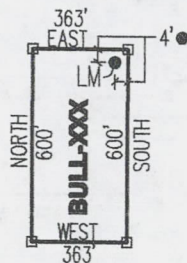
LOCATORS:

FREEPORT-MCMORAN BAGDAD INC.
PO BOX 245
BAGDAD, AZ 86321

FREEMETAL
COPPER & GOLD

TYPICAL CLAIM DETAIL

EXCEPT FOR BULL-093 THRU BULL-095



NOT TO SCALE

LOCATED DURING THE MONTH
OF APRIL, 2013

CLAIM STAKING PERFORMED BY:

GEOMETRIX LLC
LAND SURVEYING SERVICES
(928) 567-1900

AS AGENTS FOR FREEPORT-MCMORAN BAGDAD INC


AMC1423210

THIS IS A CONFORMED COPY OF INSTRUMENT
RECORDED ON DATE 5/31/13 TIME 0:37
IN BOOK 4960 PAGE 70
LESLIE M. HOFFMAN, RECORDER
[Signature] DEPUTY

Return to:
Freeport-McMoRan Bagdad Inc.
PO Box 245
Bagdad, AZ 86321

**LOCATION NOTICE FOR MILL SITE CLAIM
STATE OF ARIZONA, COUNTY OF YAVAPAI**

NOTICE IS HEREBY GIVEN that the **BULL-054** mill site claim has been located by:
Freeport-McMoRan Bagdad Inc.,
whose current mailing address is: PO Box 245
Bagdad, AZ 86321.



This mill site claim consists of approximately 5 acres.
The general course of this claim is **North to South** and it is situated in the Eureka Mining District, Yavapai County, Arizona. This claim is **600** feet in length and **363** feet in width. This claim is marked by five monuments, constructed of 2" x 2" wood posts extending 4' above the ground, one at each corner and one at the location monument for the claim.

The location monument on which the notice is posted is situated within:
Section 17, Township 14 North, Range 9 West, Gila and Salt River Meridian, Yavapai County, Arizona and this claim encompasses portions of the following quarter section(s), section(s), Township(s) and Range(s): **Northwest ¼, Section 17, T14N-R9W, G&SRM, Yavapai County, Arizona.**

The location monument is set inside the **Southeast** corner of the claim, approximately 4' **West** of the **East** line of the claim and 4' **North** of the **South** line of the claim.

The locality of this claim with reference to some natural object or permanent monument and additional information (if any) concerning its locality is as follows:

The Northwest corner of this claim is 950' East of the West line of Section 17 T14N-R9W & 1102' South of the Northwest corner of Section 17 T14N-R9W.

The undersigned claims the ground as described above and set forth on the attached 1" = 1000' outline map. This claim is not intended to encroach on any private property or land that is not open for location.

Located, dated and posted on the ground this 1ST day of April, 2013.

Freeport-McMoRan Bagdad Inc. (Owner)

By: [Signature]
GEOMETRIX, LLC (Agent)

AR0423271

"BULL-054" CLAIM

LOCATION OF THE BULL-044 THROUGH BULL-095 MILL SITE CLAIMS

SCALE 1"=1000'



ALL CLAIMS ARE 600' IN LENGTH & 363' IN WIDTH
EXCEPT FOR BULL-093 THROUGH BULL-095 WHICH ARE 972' IN LENGTH x 224' IN WIDTH
SITUATED IN SECTION 17 T14N-R9W
EUREKA MINING DISTRICT, YAVAPAI COUNTY, ARIZONA

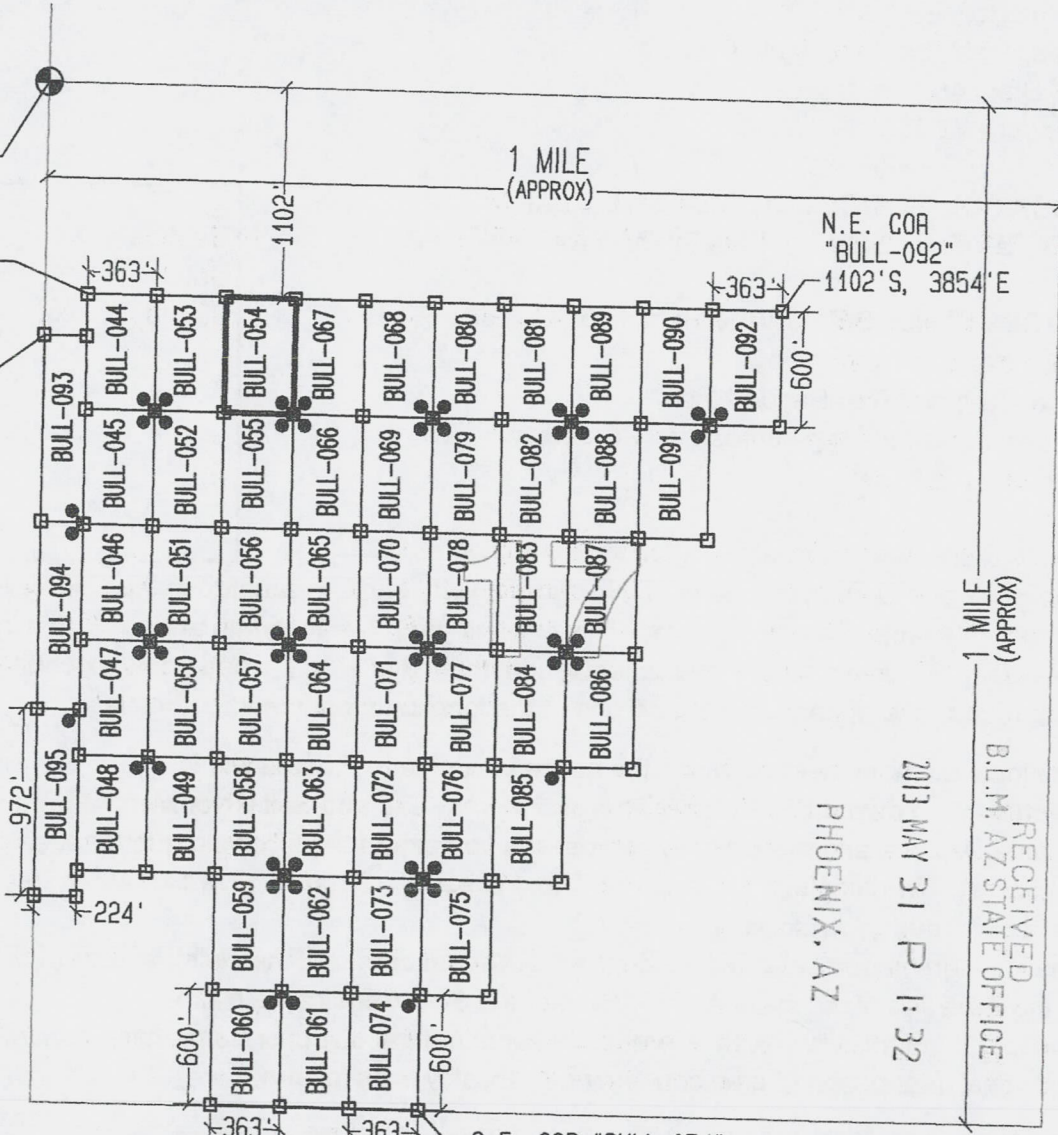
N.W. CORNER
SEC 17 T14N-R9E &
0'S, 0'E

1 MILE
(APPROX)

N.W. COR "BULL-044"
1102'S, 224'E

N.E. COR
"BULL-092"
1102'S, 3854'E

N.W. COR "BULL-093"
1320'S, 0'E




LEGEND

□ INDICATES CORNER OF
MILL SITE CLAIM.
SET 2"x2"x5' WOODEN
POST (TYPICAL)

● INDICATES LOCATION
MONUMENT SET 4' X 4' FROM
CORNER OF MILL SITE CLAIM

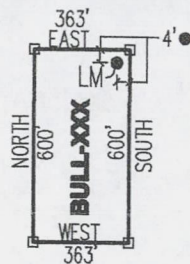
LOCATORS:

FREEPORT-MCMORAN BAGDAD INC.
PO BOX 245
BAGDAD, AZ 86321



TYPICAL CLAIM DETAIL

EXCEPT FOR BULL-093 THRU BULL-095



NOT TO SCALE

PHOENIX, AZ

2013 MAY 31 P 1:32

1 MILE
(APPROX)

RECEIVED
B.L.M. AZ STATE OFFICE

LOCATED DURING THE MONTH
OF APRIL, 2013

CLAIM STAKING PERFORMED BY:



AS AGENTS FOR FREEPORT-MCMORAN BAGDAD INC


A110423271

THIS IS A CONFORMED COPY OF INSTRUMENT
RECORDED ON DATE 7/3/13 TIME 8:37
IN BOOK 4960 PAGE 71
LESLIE M. HOFFMAN, RECORDER
Leslie M. Hoffman DEPUTY

Return to:
Freeport-McMoRan Bagdad Inc.
PO Box 245
Bagdad, AZ 86321

**LOCATION NOTICE FOR MILL SITE CLAIM
STATE OF ARIZONA, COUNTY OF YAVAPAI**

NOTICE IS HEREBY GIVEN that the **BULL-055** mill site claim has been located by:
Freeport-McMoRan Bagdad Inc.,
whose current mailing address is: PO Box 245
Bagdad, AZ 86321.



This mill site claim consists of approximately 5 acres.
The general course of this claim is **North to South** and it is situated in the Eureka Mining District, Yavapai County, Arizona. This claim is **600** feet in length and **363** feet in width. This claim is marked by five monuments, constructed of 2" x 2" wood posts extending 4' above the ground, one at each corner and one at the location monument for the claim.

The location monument on which the notice is posted is situated within:
Section 17, Township 14 North, Range 9 West, Gila and Salt River Meridian, Yavapai County, Arizona and this claim encompasses portions of the following quarter section(s), section(s), Township(s) and Range(s): **Northwest ¼, Section 17, T14N-R9W, G&SRM, Yavapai County, Arizona.**

The location monument is set inside the **Northeast** corner of the claim, approximately 4' **West** of the **East** line of the claim and 4' **South** of the **North** line of the claim.

The locality of this claim with reference to some natural object or permanent monument and additional information (if any) concerning its locality is as follows:

The Northwest corner of this claim is 950' East of the West line of Section 17 T14N-R9W & 1702' South of the Northwest corner of Section 17 T14N-R9W.

The undersigned claims the ground as described above and set forth on the attached 1" = 1000' outline map. This claim is not intended to encroach on any private property or land that is not open for location.

Located, dated and posted on the ground this 15th day of April, 2013.

Freeport-McMoRan Bagdad Inc. (Owner)


By: [Signature]
GEOMETRIX, LLC (Agent)

AN10423272

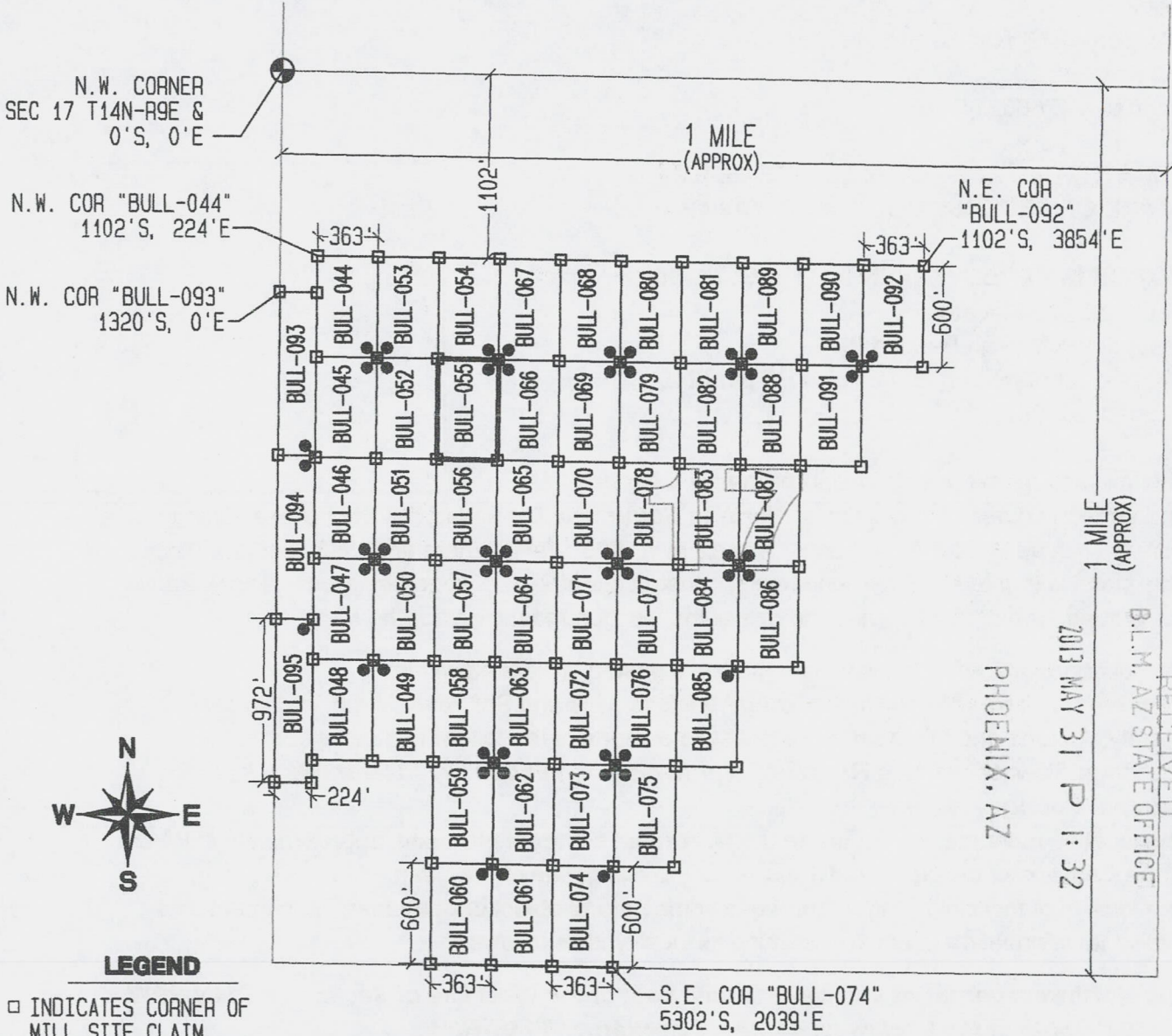
"BULL-055" CLAIM

LOCATION OF THE BULL-044 THROUGH BULL-095 MILL SITE CLAIMS

SCALE 1"=1000'



ALL CLAIMS ARE 600' IN LENGTH & 363' IN WIDTH
EXCEPT FOR BULL-093 THROUGH BULL-095 WHICH ARE 972' IN LENGTH x 224' IN WIDTH
SITUATED IN SECTION 17 T14N-R9W
EUREKA MINING DISTRICT, YAVAPAI COUNTY, ARIZONA



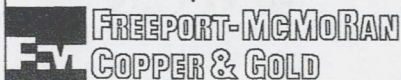
RECEIVED
 B.L.M. AZ STATE OFFICE
 2013 MAY 31 P 1:32
 PHOENIX, AZ
 MILL (APPROX) 1

LEGEND

- INDICATES CORNER OF MILL SITE CLAIM. SET 2"x2"x5' WOODEN POST (TYPICAL)
- INDICATES LOCATION MONUMENT SET 4' X 4' FROM CORNER OF MILL SITE CLAIM

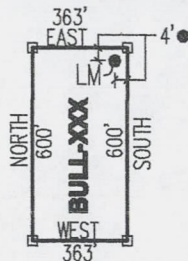
LOCATORS:

FREEPORT-MCMORAN BAGDAD INC.
PO BOX 245
BAGDAD, AZ 86321



TYPICAL CLAIM DETAIL


EXCEPT FOR BULL-093 THRU BULL-095



NOT TO SCALE

LOCATED DURING THE MONTH
OF APRIL, 2013

CLAIM STAKING PERFORMED BY:



AS AGENTS FOR FREEPORT-MCMORAN BAGDAD INC


AN01123272

THIS IS A CONFORMED COPY OF INSTRUMENT
RECORDED ON DATE 9/31/12 TIME 0:37
IN BOOK 4960 PAGE 72
LESLIE M. HOFFMAN, RECORDER
Leslie Hoffman DEPUTY

Return to:
Freeport-McMoRan Bagdad Inc.
PO Box 245
Bagdad, AZ 86321

**LOCATION NOTICE FOR MILL SITE CLAIM
STATE OF ARIZONA, COUNTY OF YAVAPAI**

NOTICE IS HEREBY GIVEN that the **BULL-056** mill site claim has been located by:
Freeport-McMoRan Bagdad Inc.,
whose current mailing address is: PO Box 245
Bagdad, AZ 86321.



This mill site claim consists of approximately 5 acres.
The general course of this claim is **North to South** and it is situated in the Eureka Mining District, Yavapai County, Arizona. This claim is **600** feet in length and **363** feet in width. This claim is marked by five monuments, constructed of 2" x 2" wood posts extending 4' above the ground, one at each corner and one at the location monument for the claim.

The location monument on which the notice is posted is situated within:
Section 17, Township 14 North, Range 9 West, Gila and Salt River Meridian, Yavapai County, Arizona and this claim encompasses portions of the following quarter section(s), section(s), Township(s) and Range(s): **Southwest ¼ & Northwest ¼, Section 17, T14N-R9W, G&SRM, Yavapai County, Arizona.**

The location monument is set inside the **Southeast** corner of the claim, approximately 4' **West** of the **East** line of the claim and 4' **North** of the **South** line of the claim.

The locality of this claim with reference to some natural object or permanent monument and additional information (if any) concerning its locality is as follows:

The Northwest corner of this claim is 950' East of the West line of Section 17 T14N-R9W & 2302' South of the Northwest corner of Section 17 T14N-R9W.

The undersigned claims the ground as described above and set forth on the attached 1" = 1000' outline map. This claim is not intended to encroach on any private property or land that is not open for location.

Located, dated and posted on the ground this 1st day of April, 2013.

Freeport-McMoRan Bagdad Inc. (Owner)

By: [Signature]
GEOMETRIX, LLC (Agent)

ANCI 23213

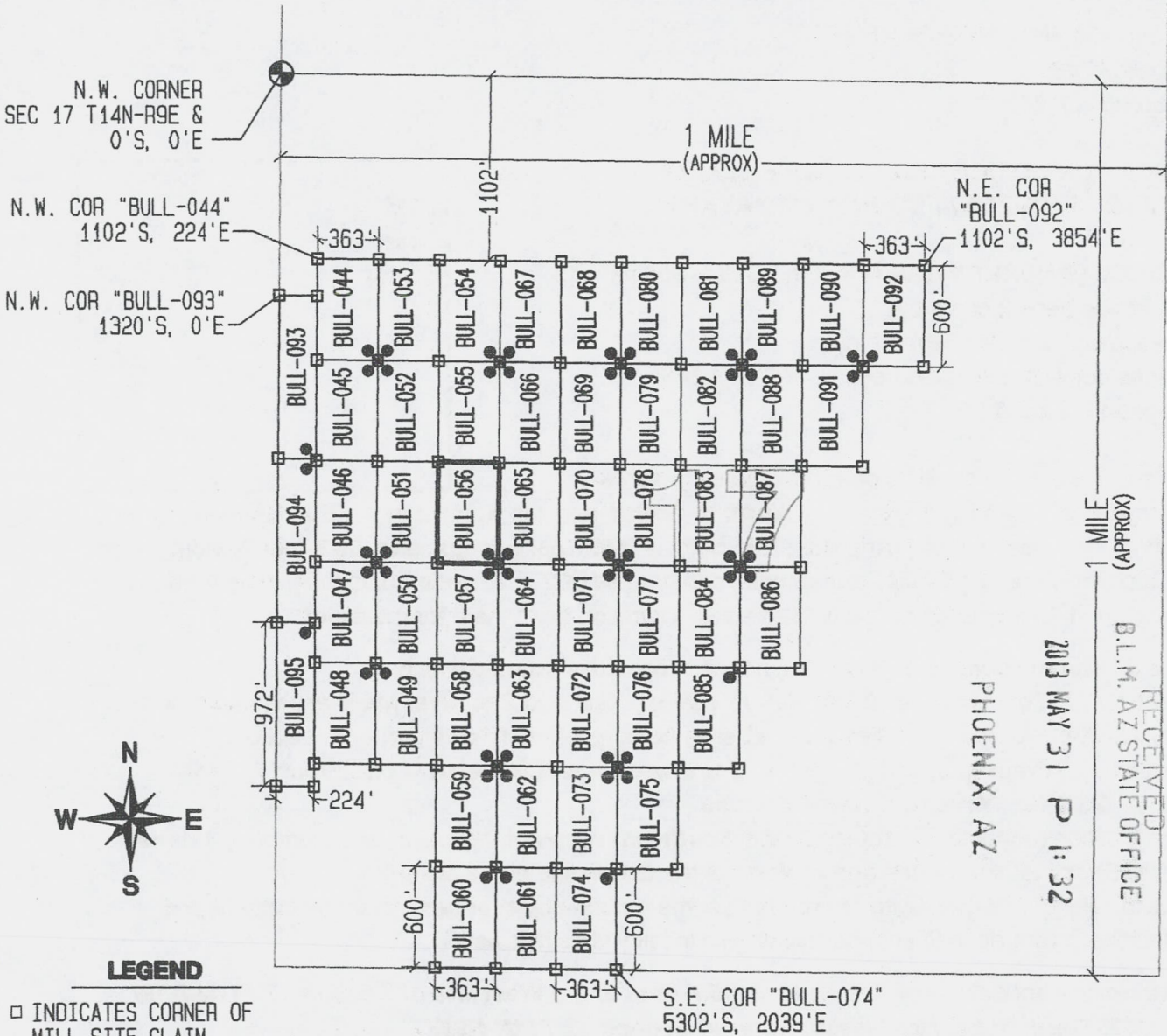
"BULL-056" CLAIM

LOCATION OF THE BULL-044 THROUGH BULL-095 MILL SITE CLAIMS

SCALE 1"=1000'



ALL CLAIMS ARE 600' IN LENGTH & 363' IN WIDTH
EXCEPT FOR BULL-093 THROUGH BULL-095 WHICH ARE 972' IN LENGTH x 224' IN WIDTH
SITUATED IN SECTION 17 T14N-R9W
EUREKA MINING DISTRICT, YAVAPAI COUNTY, ARIZONA



LEGEND

- INDICATES CORNER OF MILL SITE CLAIM.
SET 2"x2"x5' WOODEN POST (TYPICAL)
- INDICATES LOCATION MONUMENT SET 4' X 4' FROM CORNER OF MILL SITE CLAIM

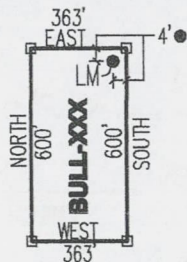
LOCATORS:

FREEPORT-MCMORAN BAGDAD INC.
PO BOX 245
BAGDAD, AZ 86321

FV FREEPORT-MCMORAN
COPPER & GOLD

TYPICAL CLAIM DETAIL

EXCEPT FOR BULL-093 THRU BULL-095



NOT TO SCALE

LOCATED DURING THE MONTH
OF APRIL, 2013

CLAIM STAKING PERFORMED BY:

GEOMETRIX LLC
LAND SURVEYING SERVICES
(928) 667-1900

AS AGENTS FOR FREEPORT-MCMORAN BAGDAD INC

AN0423273

THIS IS A CONFORMED COPY OF INSTRUMENT
RECORDED ON DATE 4/3/13 TIME 8:34
IN BOOK 4460 PAGE 73
LESLIE M. HOFFMAN, RECORDER
Leslie Hoffman DEPUTY

Return to:
Freeport-McMoRan Bagdad Inc.
PO Box 245
Bagdad, AZ 86321

**LOCATION NOTICE FOR MILL SITE CLAIM
STATE OF ARIZONA, COUNTY OF YAVAPAI**

NOTICE IS HEREBY GIVEN that the **BULL-057** mill site claim has been located by:
Freeport-McMoRan Bagdad Inc.,
whose current mailing address is: PO Box 245
Bagdad, AZ 86321.

RECEIVED
BLM, AZ STATE OFFICE
2013 MAY 31 P 1:32
PHOENIX, AZ
BLM
Date
Stamp

This mill site claim consists of approximately 5 acres.
The general course of this claim is **North to South** and it is situated in the Eureka Mining District, Yavapai County, Arizona. This claim is **600** feet in length and **363** feet in width. This claim is marked by five monuments, constructed of 2" x 2" wood posts extending 4' above the ground, one at each corner and one at the location monument for the claim.

The location monument on which the notice is posted is situated within:
Section 17, Township 14 North, Range 9 West, Gila and Salt River Meridian, Yavapai County, Arizona and this claim encompasses portions of the following quarter section(s), section(s), Township(s) and Range(s): **Southwest ¼, Section 17, T14N-R9W, G&SRM, Yavapai County, Arizona.**

The location monument is set inside the **Northeast** corner of the claim, approximately 4' **West** of the **East** line of the claim and 4' **South** of the **North** line of the claim.

The locality of this claim with reference to some natural object or permanent monument and additional information (if any) concerning its locality is as follows:

The Northwest corner of this claim is 950' East of the West line of Section 17 T14N-R9W & 2902' South of the Northwest corner of Section 17 T14N-R9W.

The undersigned claims the ground as described above and set forth on the attached 1" = 1000' outline map. This claim is not intended to encroach on any private property or land that is not open for location.

Located, dated and posted on the ground this 15th day of April, 2013.

Freeport-McMoRan Bagdad Inc. (Owner)

By: [Signature]
GEOMETRIX, LLC (Agent)

AN0423214

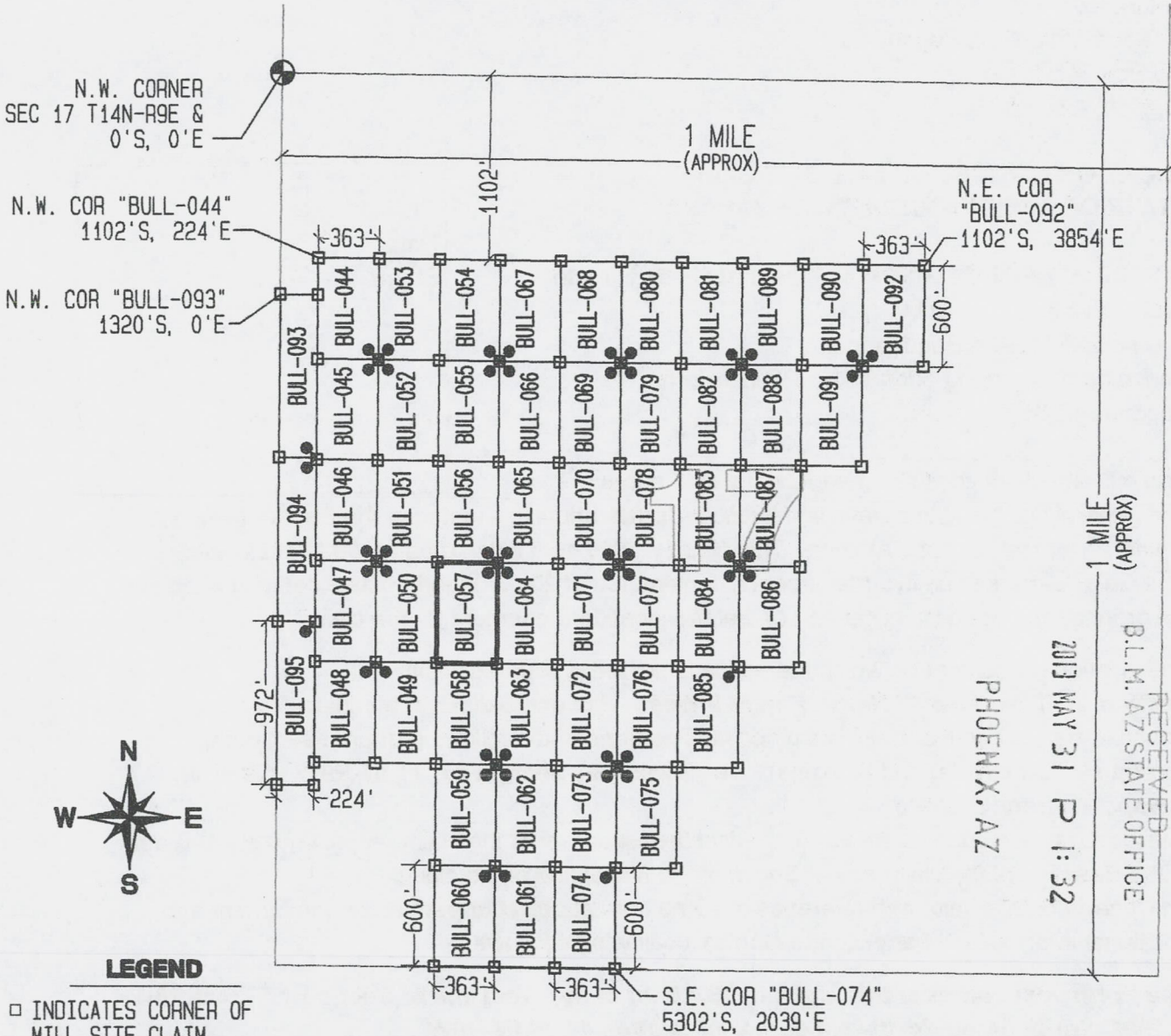
"BULL-057" CLAIM

LOCATION OF THE BULL-044 THROUGH BULL-095 MILL SITE CLAIMS

SCALE 1"=1000'



ALL CLAIMS ARE 600' IN LENGTH & 363' IN WIDTH
EXCEPT FOR BULL-093 THROUGH BULL-095 WHICH ARE 972' IN LENGTH x 224' IN WIDTH
SITUATED IN SECTION 17 T14N-R9W
EUREKA MINING DISTRICT, YAVAPAI COUNTY, ARIZONA



RECEIVED
 B.L.M. AZ STATE OFFICE
 2013 MAY 31 P 1:32
 PHOENIX, AZ

LEGEND

- INDICATES CORNER OF MILL SITE CLAIM. SET 2"x2"x5' WOODEN POST (TYPICAL)
- INDICATES LOCATION MONUMENT SET 4' X 4' FROM CORNER OF MILL SITE CLAIM

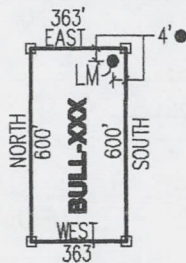
LOCATORS:

FREEPORT-MCMORAN BAGDAD INC.
PO BOX 245
BAGDAD, AZ 86321

FREEPORT-MCMORAN
COPPER & GOLD

TYPICAL CLAIM DETAIL

EXCEPT FOR BULL-093 THRU BULL-095



NOT TO SCALE

LOCATED DURING THE MONTH
OF APRIL, 2013

CLAIM STAKING PERFORMED BY:

GEOMETRIX LLC
LAND SURVEYING SERVICES
(928) 567-1900

AS AGENTS FOR FREEPORT-MCMORAN BAGDAD INC

A110423274

THIS IS A CONFORMED COPY OF INSTRUMENT
RECORDED ON DATE 5/3/13 TIME 8:37
IN BOOK 4960 PAGE 74
LESLIE M. HOFFMAN, RECORDER
[Signature] DEPUTY

Return to:
Freeport-McMoRan Bagdad Inc.
PO Box 245
Bagdad, AZ 86321

**LOCATION NOTICE FOR MILL SITE CLAIM
STATE OF ARIZONA, COUNTY OF YAVAPAI**

NOTICE IS HEREBY GIVEN that the **BULL-058** mill site claim has been located by:
Freeport-McMoRan Bagdad Inc.,
whose current mailing address is: PO Box 245
Bagdad, AZ 86321.

RECEIVED
BLM, AZ STATE OFFICE
2013 MAY 31 P 1:32
PHOENIX, AZ
BLM
Date
Stamp

This mill site claim consists of approximately 5 acres.

The general course of this claim is **North to South** and it is situated in the Eureka Mining District, Yavapai County, Arizona. This claim is **600** feet in length and **363** feet in width. This claim is marked by five monuments, constructed of 2" x 2" wood posts extending 4' above the ground, one at each corner and one at the location monument for the claim.

The location monument on which the notice is posted is situated within:

Section 17, Township 14 North, Range 9 West, Gila and Salt River Meridian, Yavapai County, Arizona and this claim encompasses portions of the following quarter section(s), section(s), Township(s) and Range(s): **Southwest ¼, Section 17, T14N-R9W, G&SRM, Yavapai County, Arizona.**

The location monument is set inside the **Southeast** corner of the claim, approximately 4' **West** of the **East** line of the claim and 4' **North** of the **South** line of the claim.

The locality of this claim with reference to some natural object or permanent monument and additional information (if any) concerning its locality is as follows:

The Northwest corner of this claim is 950' East of the West line of Section 17 T14N-R9W & 3502' South of the Northwest corner of Section 17 T14N-R9W.

The undersigned claims the ground as described above and set forth on the attached 1" = 1000' outline map. This claim is not intended to encroach on any private property or land that is not open for location.

Located, dated and posted on the ground this 15th day of April, 2013.

Freeport-McMoRan Bagdad Inc. (Owner)


By: [Signature]
GEOMETRIX, LLC (Agent)

AM0423215

"BULL-058" CLAIM

LOCATION OF THE BULL-044 THROUGH BULL-095 MILL SITE CLAIMS

SCALE 1"=1000'



ALL CLAIMS ARE 600' IN LENGTH & 363' IN WIDTH
EXCEPT FOR BULL-093 THROUGH BULL-095 WHICH ARE 972' IN LENGTH x 224' IN WIDTH
SITUATED IN SECTION 17 T14N-R9W
EUREKA MINING DISTRICT, YAVAPAI COUNTY, ARIZONA

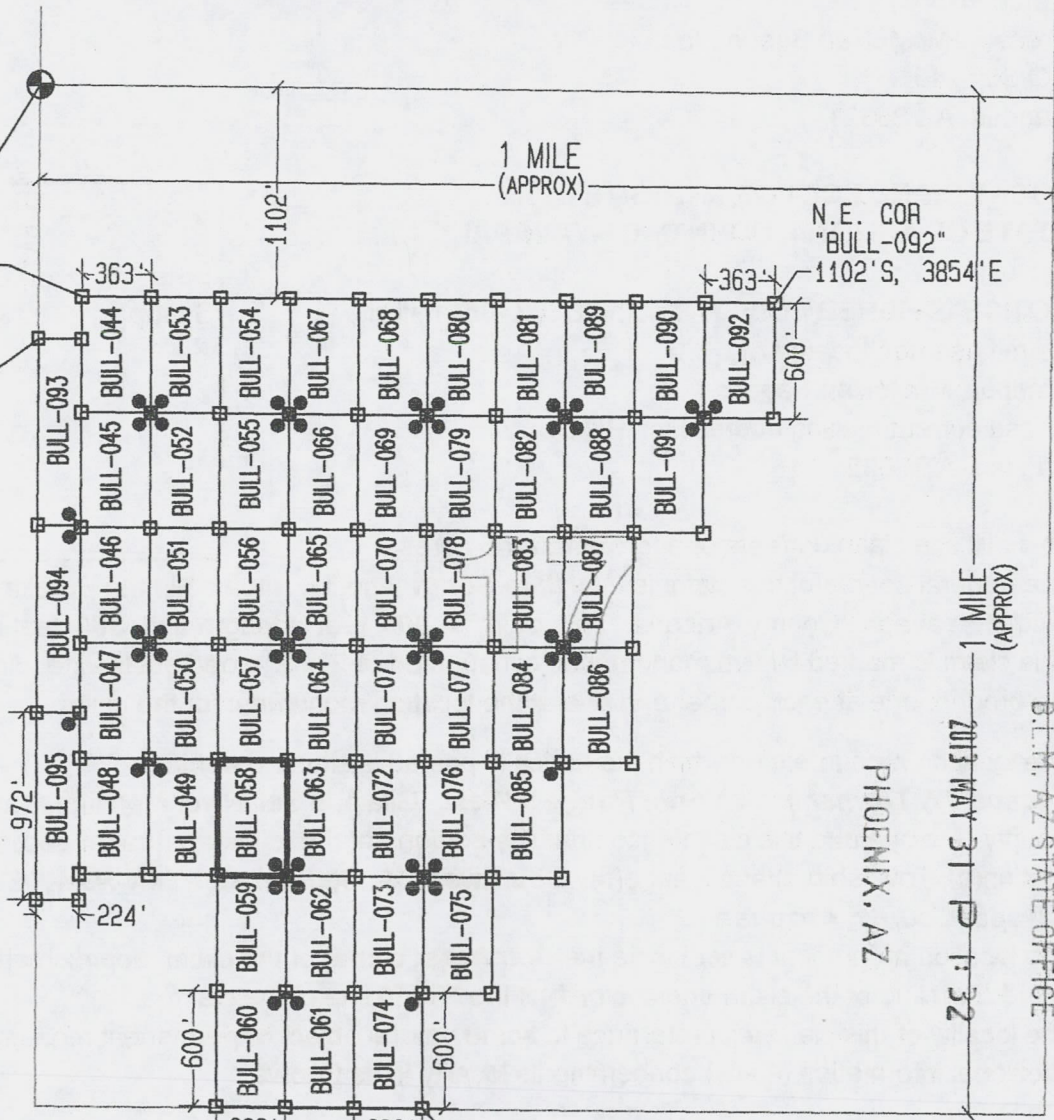
N.W. CORNER
SEC 17 T14N-R9E &
0'S, 0'E

1 MILE
(APPROX)

N.W. COR "BULL-044"
1102'S, 224'E

N.E. COR
"BULL-092"
1102'S, 3854'E

N.W. COR "BULL-093"
1320'S, 0'E



1 MILE (APPROX)
2013 MAY 31 P 1:32

RECEIVED
B.I.M. AZ STATE OFFICE

PHOENIX, AZ

S.E. COR "BULL-074"
5302'S, 2039'E




LEGEND

- INDICATES CORNER OF MILL SITE CLAIM. SET 2"x2"x5' WOODEN POST (TYPICAL)
- INDICATES LOCATION MONUMENT SET 4' X 4' FROM CORNER OF MILL SITE CLAIM

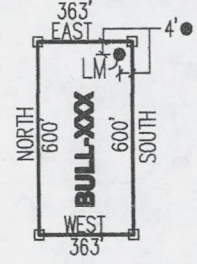
LOCATORS:

FREEPORT-MCMORAN BAGDAD INC.
PO BOX 245
BAGDAD, AZ 86321



TYPICAL CLAIM DETAIL


EXCEPT FOR BULL-093 THRU BULL-095



NOT TO SCALE

LOCATED DURING THE MONTH
OF APRIL, 2013

CLAIM STAKING PERFORMED BY:



AS AGENTS FOR FREEPORT-MCMORAN BAGDAD INC

AMC423275

THIS IS AN UNFORMED COPY OF INSTRUMENT
RECORDED ON DATE 5/31/13 TIME 8:37
IN BOOK 4960 PAGE 75
LESLIE M. HOFFMAN, RECORDER
Stacy M. Hoff DEPUTY

Return to:
Freeport-McMoRan Bagdad Inc.
PO Box 245
Bagdad, AZ 86321

**LOCATION NOTICE FOR MILL SITE CLAIM
STATE OF ARIZONA, COUNTY OF YAVAPAI**

NOTICE IS HEREBY GIVEN that the **BULL-059** mill site claim has been located by:
Freeport-McMoRan Bagdad Inc.,
whose current mailing address is: PO Box 245
Bagdad, AZ 86321.

RECEIVED
BLM, AZ STATE OFFICE
2013 MAY 31 P 1:32
PHOENIX, AZ
BLM
Date
Stamp

This mill site claim consists of approximately 5 acres.
The general course of this claim is **North to South** and it is situated in the Eureka Mining District, Yavapai County, Arizona. This claim is **600** feet in length and **363** feet in width. This claim is marked by five monuments, constructed of 2" x 2" wood posts extending 4' above the ground, one at each corner and one at the location monument for the claim.

The location monument on which the notice is posted is situated within:
Section 17, Township 14 North, Range 9 West, Gila and Salt River Meridian, Yavapai County, Arizona and this claim encompasses portions of the following quarter section(s), section(s), Township(s) and Range(s): **Southwest ¼, Section 17, T14N-R9W, G&SRM, Yavapai County, Arizona.**

The location monument is set inside the **Northeast** corner of the claim, approximately 4' **West** of the **East** line of the claim and 4' **South** of the **North** line of the claim.

The locality of this claim with reference to some natural object or permanent monument and additional information (if any) concerning its locality is as follows:

The Northwest corner of this claim is 950' East of the West line of Section 17 T14N-R9W & 4102' South of the Northwest corner of Section 17 T14N-R9W.

The undersigned claims the ground as described above and set forth on the attached 1" = 1000' outline map. This claim is not intended to encroach on any private property or land that is not open for location.

Located, dated and posted on the ground this 15th day of April, 2013.

Freeport-McMoRan Bagdad Inc. (Owner)


By: [Signature]
GEOMETRIX, LLC (Agent)

AR100423276

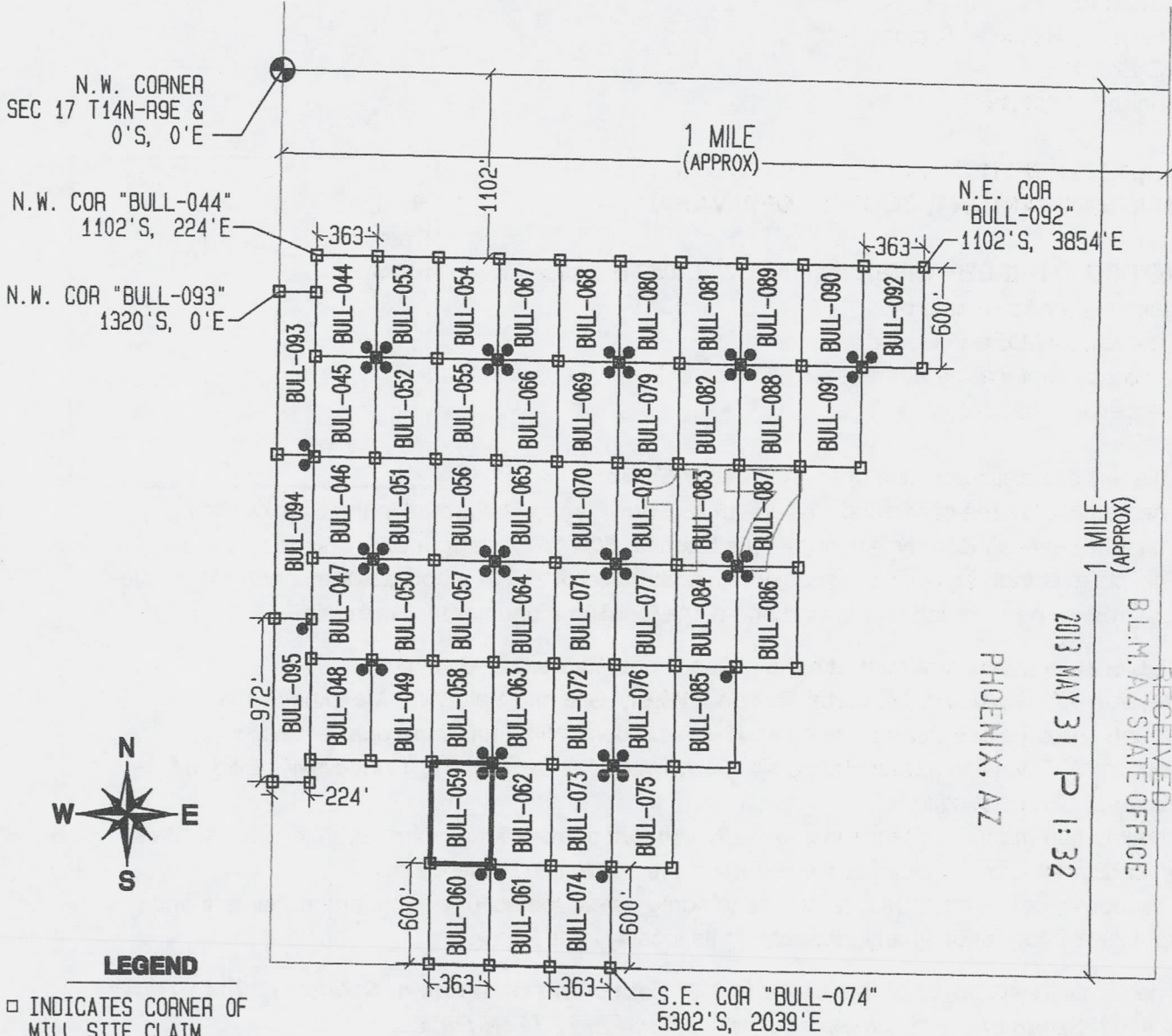
"BULL-059" CLAIM

LOCATION OF THE BULL-044 THROUGH BULL-095 MILL SITE CLAIMS

SCALE 1"=1000'



ALL CLAIMS ARE 600' IN LENGTH & 363' IN WIDTH
EXCEPT FOR BULL-093 THROUGH BULL-095 WHICH ARE 972' IN LENGTH x 224' IN WIDTH
SITUATED IN SECTION 17 T14N-R9W
EUREKA MINING DISTRICT, YAVAPAI COUNTY, ARIZONA



LEGEND

- INDICATES CORNER OF MILL SITE CLAIM. SET 2"x2"x5' WOODEN POST (TYPICAL)
- INDICATES LOCATION MONUMENT SET 4' X 4' FROM CORNER OF MILL SITE CLAIM

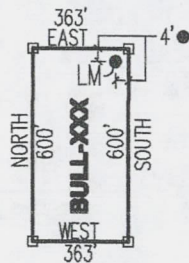
LOCATORS:

FREEPORT-MCMORAN BAGDAD INC.
PO BOX 245
BAGDAD, AZ 86321

F.M. FREEPORT-McMORAN COPPER & GOLD

TYPICAL CLAIM DETAIL

EXCEPT FOR BULL-093 THRU BULL-095



NOT TO SCALE

LOCATED DURING THE MONTH
OF APRIL, 2013

CLAIM STAKING PERFORMED BY:

GEOMETRIX LLC
LAND SURVEYING SERVICES
(928) 667-1900

AS AGENTS FOR FREEPORT-MCMORAN BAGDAD INC


A1101423327b

THIS IS A CONFORMED COPY OF INSTRUMENT
RECORDED ON DATE 9/13 TIME 8:37
IN BOOK 4960 PAGE 70
LESLIE M. HOFFMAN, RECORDER
Leslie M. Hoffman DEPUTY

Return to:
Freeport-McMoRan Bagdad Inc.
PO Box 245
Bagdad, AZ 86321

**LOCATION NOTICE FOR MILL SITE CLAIM
STATE OF ARIZONA, COUNTY OF YAVAPAI**

NOTICE IS HEREBY GIVEN that the **BULL-060** mill site claim has been located by:
Freeport-McMoRan Bagdad Inc.,
whose current mailing address is: PO Box 245
Bagdad, AZ 86321.



This mill site claim consists of approximately 5 acres. The general course of this claim is **North to South** and it is situated in the Eureka Mining District, Yavapai County, Arizona. This claim is **600** feet in length and **363** feet in width. This claim is marked by five monuments, constructed of 2" x 2" wood posts extending 4' above the ground, one at each corner and one at the location monument for the claim.

The location monument on which the notice is posted is situated within:
Section 17, Township 14 North, Range 9 West, Gila and Salt River Meridian, Yavapai County, Arizona and this claim encompasses portions of the following quarter section(s), section(s), Township(s) and Range(s): **Southwest 1/4, Section 17, T14N-R9W, G&SRM, Yavapai County, Arizona.**

The location monument is set inside the **Northeast** corner of the claim, approximately 4' **West** of the **East** line of the claim and 4' **South** of the **North** line of the claim.

The locality of this claim with reference to some natural object or permanent monument and additional information (if any) concerning its locality is as follows:

The Northwest corner of this claim is 950' East of the West line of Section 17 T14N-R9W & 4702' South of the Northwest corner of Section 17 T14N-R9W.

The undersigned claims the ground as described above and set forth on the attached 1" = 1000' outline map. This claim is not intended to encroach on any private property or land that is not open for location.

Located, dated and posted on the ground this 15th day of April, 2013.

Freeport-McMoRan Bagdad Inc. (Owner)

By: [Signature]
GEOMETRIX, LLC (Agent)

AND 23277

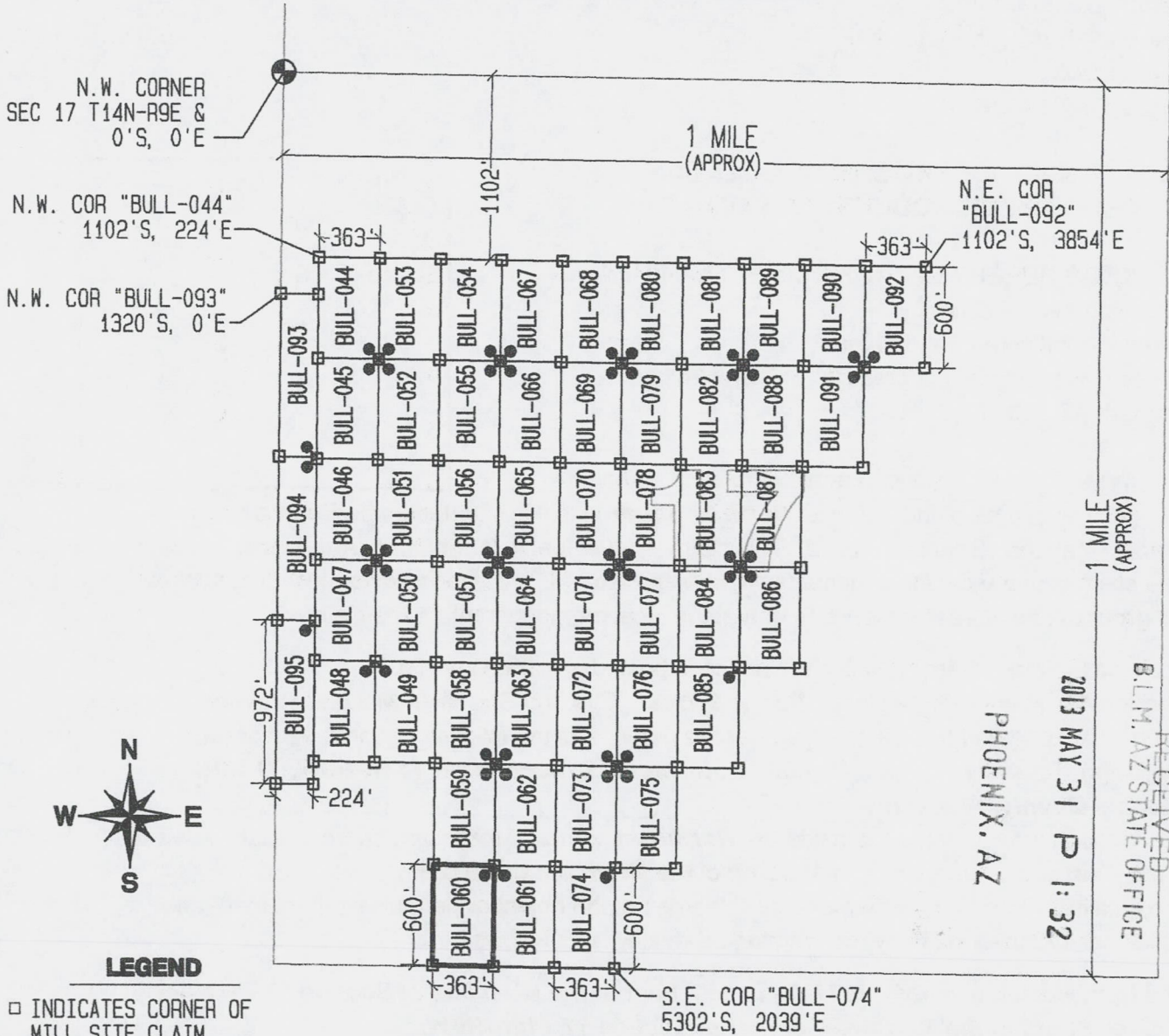
"BULL-060" CLAIM

LOCATION OF THE BULL-044 THROUGH BULL-095 MILL SITE CLAIMS

SCALE 1"=1000'



ALL CLAIMS ARE 600' IN LENGTH & 363' IN WIDTH
EXCEPT FOR BULL-093 THROUGH BULL-095 WHICH ARE 972' IN LENGTH x 224' IN WIDTH
SITUATED IN SECTION 17 T14N-R9W
EUREKA MINING DISTRICT, YAVAPAI COUNTY, ARIZONA



RECEIVED
 B.L.M. AZ STATE OFFICE
 2013 MAY 31 P 1:32
 PHOENIX, AZ


LEGEND

□ INDICATES CORNER OF MILL SITE CLAIM.
SET 2"x2"x5' WOODEN POST (TYPICAL)

● INDICATES LOCATION MONUMENT SET 4' X 4' FROM CORNER OF MILL SITE CLAIM

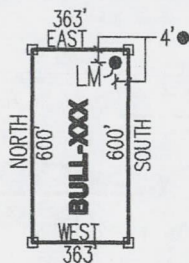
LOCATORS:

FREEPORT-MCMORAN BAGDAD INC.
PO BOX 245
BAGDAD, AZ 86321



TYPICAL CLAIM DETAIL


EXCEPT FOR BULL-093 THRU BULL-095



NOT TO SCALE

LOCATED DURING THE MONTH
OF APRIL, 2013

CLAIM STAKING PERFORMED BY:



AS AGENTS FOR FREEPORT-MCMORAN BAGDAD INC


AMC423277

THIS IS A CONFORMED COPY OF INSTRUMENT
RECORDED ON DATE 7/3/13 TIME 8:37
IN BOOK 4960 PAGE 77
LESLIE M. HOFFMAN, RECORDER
[Signature] DEPUTY

Return to:
Freeport-McMoRan Bagdad Inc.
PO Box 245
Bagdad, AZ 86321

**LOCATION NOTICE FOR MILL SITE CLAIM
STATE OF ARIZONA, COUNTY OF YAVAPAI**

NOTICE IS HEREBY GIVEN that the **BULL-061** mill site claim has been located by:
Freeport-McMoRan Bagdad Inc.,
whose current mailing address is: PO Box 245
Bagdad, AZ 86321.



This mill site claim consists of approximately 5 acres. The general course of this claim is **North to South** and it is situated in the Eureka Mining District, Yavapai County, Arizona. This claim is **600** feet in length and **363** feet in width. This claim is marked by five monuments, constructed of 2" x 2" wood posts extending 4' above the ground, one at each corner and one at the location monument for the claim.

The location monument on which the notice is posted is situated within:
Section 17, Township 14 North, Range 9 West, Gila and Salt River Meridian, Yavapai County, Arizona and this claim encompasses portions of the following quarter section(s), section(s), Township(s) and Range(s): **Southwest ¼, Section 17, T14N-R9W, G&SRM, Yavapai County, Arizona.**

The location monument is set inside the **Northwest** corner of the claim, approximately 4' **East** of the **West** line of the claim and 4' **South** of the **North** line of the claim.

The locality of this claim with reference to some natural object or permanent monument and additional information (if any) concerning its locality is as follows:

The Northwest corner of this claim is 1313' East of the West line of Section 17 T14N-R9W & 4702' South of the Northwest corner of Section 17 T14N-R9W.

The undersigned claims the ground as described above and set forth on the attached 1" = 1000' outline map. This claim is not intended to encroach on any private property or land that is not open for location.

Located, dated and posted on the ground this 51 day of April, 2013.

Freeport-McMoRan Bagdad Inc. (Owner)

By:


[Signature]
GEOMETRIX, LLC (Agent)

APR 23 2013

"BULL-061" CLAIM

LOCATION OF THE BULL-044 THROUGH BULL-095 MILL SITE CLAIMS

SCALE 1"=1000'



ALL CLAIMS ARE 600' IN LENGTH & 363' IN WIDTH
EXCEPT FOR BULL-093 THROUGH BULL-095 WHICH ARE 972' IN LENGTH x 224' IN WIDTH
SITUATED IN SECTION 17 T14N-R9W
EUREKA MINING DISTRICT, YAVAPAI COUNTY, ARIZONA

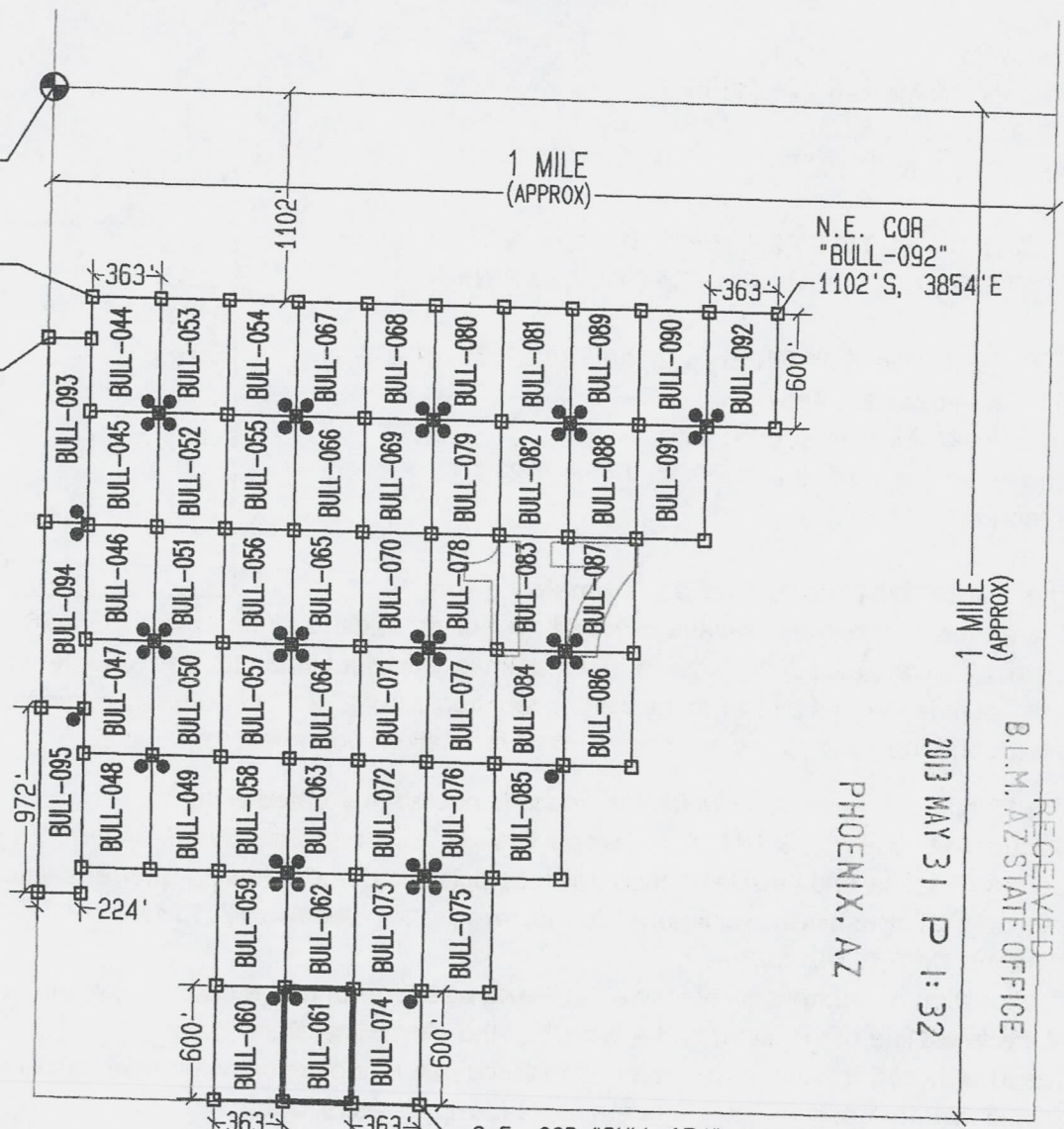
N.W. CORNER
SEC 17 T14N-R9E &
0'S, 0'E

N.W. COR "BULL-044"
1102'S, 224'E

N.W. COR "BULL-093"
1320'S, 0'E

1 MILE
(APPROX)

N.E. COR
"BULL-092"
1102'S, 3854'E



RECEIVED
B.L.M. AZ STATE OFFICE
2013 MAY 31 P 1:32
PHOENIX, AZ



LEGEND

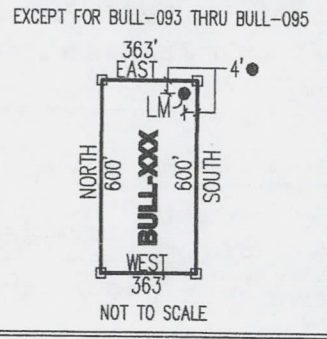
- INDICATES CORNER OF MILL SITE CLAIM.
SET 2"x2"x5' WOODEN POST (TYPICAL)
- INDICATES LOCATION MONUMENT SET 4' X 4' FROM CORNER OF MILL SITE CLAIM

LOCATORS:

FREEMPORT-MCMORAN BAGDAD INC.
PO BOX 245
BAGDAD, AZ 86321

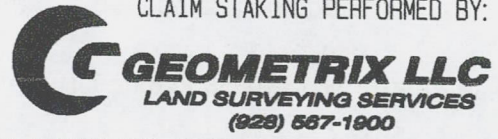
FREEMPORT-MCMORAN
COPPER & GOLD

TYPICAL CLAIM DETAIL



LOCATED DURING THE MONTH
OF APRIL, 2013

CLAIM STAKING PERFORMED BY:



AS AGENTS FOR FREEMPORT-MCMORAN BAGDAD INC

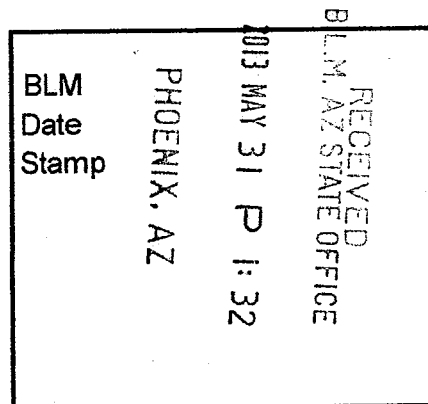
AMC423278

THIS IS A CONFORMED COPY OF INSTRUMENT
RECORDED ON DATE 5/31/13 TIME 8:37
IN BOOK 4960 PAGE 78
LESLIE M. HOFFMAN, RECORDER
Leslie M. Hoffman DEPUTY

Return to:
Freeport-McMoRan Bagdad Inc.
PO Box 245
Bagdad, AZ 86321

**LOCATION NOTICE FOR MILL SITE CLAIM
STATE OF ARIZONA, COUNTY OF YAVAPAI**

NOTICE IS HEREBY GIVEN that the **BULL-062** mill site claim has been located by:
Freeport-McMoRan Bagdad Inc.,
whose current mailing address is: PO Box 245
Bagdad, AZ 86321.



This mill site claim consists of approximately 5 acres.

The general course of this claim is **North to South** and it is situated in the Eureka Mining District, Yavapai County, Arizona. This claim is **600** feet in length and **363** feet in width. This claim is marked by five monuments, constructed of 2" x 2" wood posts extending 4' above the ground, one at each corner and one at the location monument for the claim.

The location monument on which the notice is posted is situated within:
Section 17, Township 14 North, Range 9 West, Gila and Salt River Meridian, Yavapai County, Arizona and this claim encompasses portions of the following quarter section(s), section(s), Township(s) and Range(s): **Southwest ¼, Section 17, T14N-R9W, G&SRM, Yavapai County, Arizona.**

The location monument is set inside the **Northwest** corner of the claim, approximately 4' **East** of the **West** line of the claim and 4' **South** of the **North** line of the claim.

The locality of this claim with reference to some natural object or permanent monument and additional information (if any) concerning its locality is as follows:

The Northwest corner of this claim is 1313' East of the West line of Section 17 T14N-R9W & 4102' South of the Northwest corner of Section 17 T14N-R9W.

The undersigned claims the ground as described above and set forth on the attached 1" = 1000' outline map. This claim is not intended to encroach on any private property or land that is not open for location.

Located, dated and posted on the ground this 15th day of April, 2013.

Freeport-McMoRan Bagdad Inc. (Owner)

By: [Signature]
GEOMETRIX, LLC (Agent)

ARIZONA 2013 279

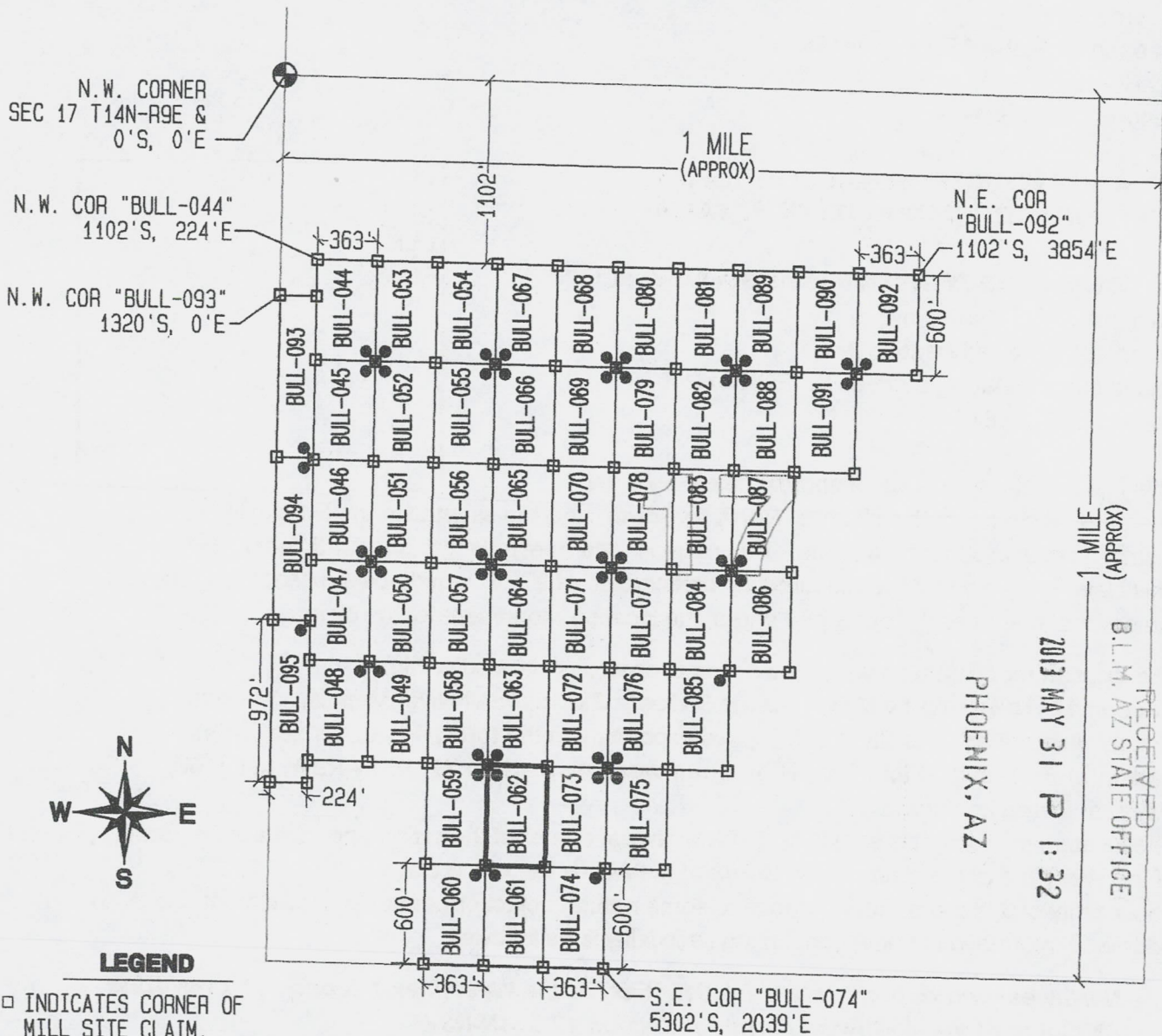
"BULL-062" CLAIM

LOCATION OF THE BULL-044 THROUGH BULL-095 MILL SITE CLAIMS

SCALE 1"=1000'



ALL CLAIMS ARE 600' IN LENGTH & 363' IN WIDTH
EXCEPT FOR BULL-093 THROUGH BULL-095 WHICH ARE 972' IN LENGTH x 224' IN WIDTH
SITUATED IN SECTION 17 T14N-R9W
EUREKA MINING DISTRICT, YAVAPAI COUNTY, ARIZONA



RECEIVED
 B.L.M. AZ STATE OFFICE
 2013 MAY 31 P 1:32
 PHOENIX, AZ

LEGEND

□ INDICATES CORNER OF MILL SITE CLAIM.
SET 2"x2"x5' WOODEN POST (TYPICAL)

● INDICATES LOCATION MONUMENT SET 4' X 4' FROM CORNER OF MILL SITE CLAIM

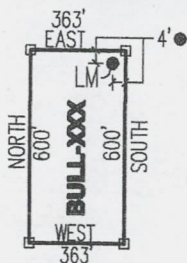
LOCATORS:

FREEMPORT-MCMORAN BAGDAD INC.
PO BOX 245
BAGDAD, AZ 86321

F.M. COPPER & GOLD

TYPICAL CLAIM DETAIL

EXCEPT FOR BULL-093 THRU BULL-095



NOT TO SCALE

LOCATED DURING THE MONTH OF APRIL, 2013

CLAIM STAKING PERFORMED BY:

GEOMETRIX LLC
LAND SURVEYING SERVICES
(928) 567-1900

AS AGENTS FOR FREEMPORT-MCMORAN BAGDAD INC


AMC1423279

THIS IS A CONFORMED COPY OF INSTRUMENT
RECORDED ON DATE 3/11/13 TIME 8:37
IN BOOK 4460 PAGE 79
LESLIE M. HOFFMAN, RECORDER
Leslie M. Hoffman DEPUTY

Return to:
Freeport-McMoRan Bagdad Inc.
PO Box 245
Bagdad, AZ 86321

**LOCATION NOTICE FOR MILL SITE CLAIM
STATE OF ARIZONA, COUNTY OF YAVAPAI**

NOTICE IS HEREBY GIVEN that the **BULL-063** mill site claim has been located by:
Freeport-McMoRan Bagdad Inc.,
whose current mailing address is: PO Box 245
Bagdad, AZ 86321.



This mill site claim consists of approximately 5 acres.

The general course of this claim is **North to South** and it is situated in the Eureka Mining District, Yavapai County, Arizona. This claim is **600** feet in length and **363** feet in width. This claim is marked by five monuments, constructed of 2" x 2" wood posts extending 4' above the ground, one at each corner and one at the location monument for the claim.

The location monument on which the notice is posted is situated within:

Section 17, Township 14 North, Range 9 West, Gila and Salt River Meridian, Yavapai County, Arizona and this claim encompasses portions of the following quarter section(s), section(s), Township(s) and Range(s): **Southwest ¼, Section 17, T14N-R9W, G&SRM, Yavapai County, Arizona.**

The location monument is set inside the **Southwest** corner of the claim, approximately 4' **East** of the **West** line of the claim and 4' **North** of the **South** line of the claim.

The locality of this claim with reference to some natural object or permanent monument and additional information (if any) concerning its locality is as follows:

The Northwest corner of this claim is 1313' East of the West line of Section 17 T14N-R9W & 3502' South of the Northwest corner of Section 17 T14N-R9W.

The undersigned claims the ground as described above and set forth on the attached 1" = 1000' outline map. This claim is not intended to encroach on any private property or land that is not open for location.

Located, dated and posted on the ground this 15th day of April, 2013.

Freeport-McMoRan Bagdad Inc. (Owner)


By: Jay A. S.
GEOMETRIX, LLC (Agent)

110193290

"BULL-063" CLAIM

LOCATION OF THE BULL-044 THROUGH BULL-095 MILL SITE CLAIMS

SCALE 1"=1000'



ALL CLAIMS ARE 600' IN LENGTH & 363' IN WIDTH
EXCEPT FOR BULL-093 THROUGH BULL-095 WHICH ARE 972' IN LENGTH x 224' IN WIDTH
SITUATED IN SECTION 17 T14N-R9W
EUREKA MINING DISTRICT, YAVAPAI COUNTY, ARIZONA

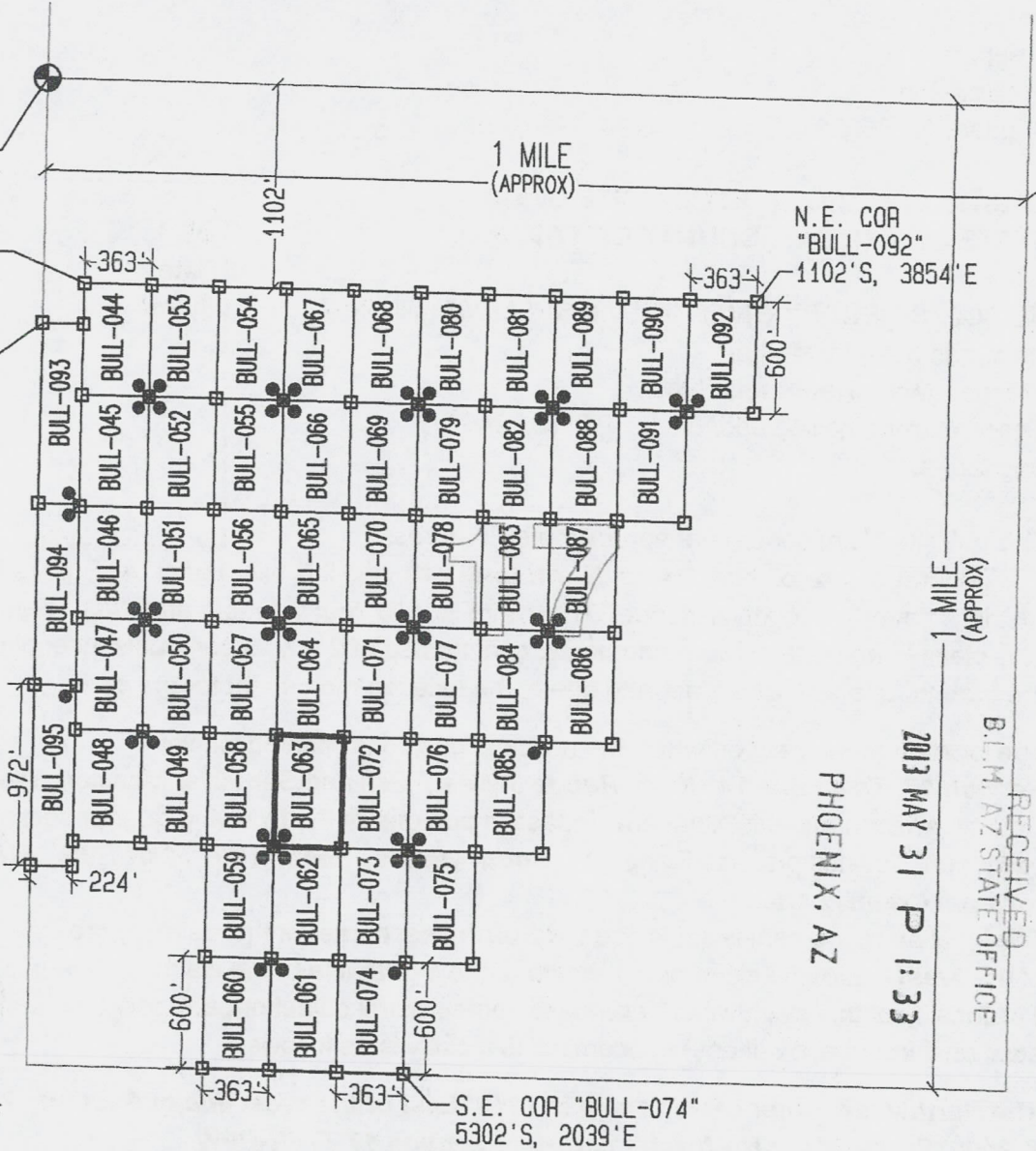
N.W. CORNER
SEC 17 T14N-R9E &
0'S, 0'E

N.W. COR "BULL-044"
1102'S, 224'E

N.W. COR "BULL-093"
1320'S, 0'E

1 MILE
(APPROX)

N.E. COR
"BULL-092"
1102'S, 3854'E



1 MILE
(APPROX)

PHOENIX, AZ

2013 MAY 31 P 1:33

RECEIVED
B.L.M. AZ STATE OFFICE

AMC1123280


LEGEND

□ INDICATES CORNER OF
MILL SITE CLAIM.
SET 2"x2"x5' WOODEN
POST (TYPICAL)

● INDICATES LOCATION
MONUMENT SET 4' X 4' FROM
CORNER OF MILL SITE CLAIM

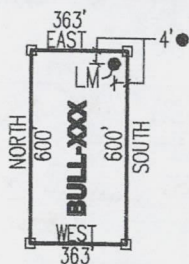
LOCATORS:

FREEMPORT-MCMORAN BAGDAD INC.
PO BOX 245
BAGDAD, AZ 86321



TYPICAL CLAIM DETAIL


EXCEPT FOR BULL-093 THRU BULL-095



NOT TO SCALE

LOCATED DURING THE MONTH
OF APRIL, 2013

CLAIM STAKING PERFORMED BY:



AS AGENTS FOR FREEMPORT-MCMORAN BAGDAD INC

THIS IS A CONFORMED COPY OF INSTRUMENT
RECORDED ON DATE 9/3/13 TIME 8:37
IN BOOK 4960 PAGE 80
LESLIE M. HOFFMAN, RECORDER
Leslie M. Hoffman DEPUTY

Return to:
Freeport-McMoRan Bagdad Inc.
PO Box 245
Bagdad, AZ 86321

**LOCATION NOTICE FOR MILL SITE CLAIM
STATE OF ARIZONA, COUNTY OF YAVAPAI**

NOTICE IS HEREBY GIVEN that the **BULL-064** mill site claim has been located by:
Freeport-McMoRan Bagdad Inc.,
whose current mailing address is: PO Box 245
Bagdad, AZ 86321.

RECEIVED
BLM, AZ STATE OFFICE
2013 MAY 31 P 1:33
PHOENIX, AZ
BLM
Date
Stamp

This mill site claim consists of approximately 5 acres.
The general course of this claim is **North to South** and it is situated in the Eureka Mining District, Yavapai County, Arizona. This claim is **600** feet in length and **363** feet in width. This claim is marked by five monuments, constructed of 2" x 2" wood posts extending 4' above the ground, one at each corner and one at the location monument for the claim.

The location monument on which the notice is posted is situated within:
Section 17, Township 14 North, Range 9 West, Gila and Salt River Meridian, Yavapai County, Arizona and this claim encompasses portions of the following quarter section(s), section(s), Township(s) and Range(s): **Southwest ¼, Section 17, T14N-R9W, G&SRM, Yavapai County, Arizona.**

The location monument is set inside the **Northwest** corner of the claim, approximately 4' **East** of the **West** line of the claim and 4' **South** of the **North** line of the claim.

The locality of this claim with reference to some natural object or permanent monument and additional information (if any) concerning its locality is as follows:

The Northwest corner of this claim is 1313' East of the West line of Section 17 T14N-R9W & 2902' South of the Northwest corner of Section 17 T14N-R9W.

The undersigned claims the ground as described above and set forth on the attached 1" = 1000' outline map. This claim is not intended to encroach on any private property or land that is not open for location.

Located, dated and posted on the ground this 15th day of April, 2013.

Freeport-McMoRan Bagdad Inc. (Owner)

By: [Signature]
GEOMETRIX, LLC (Agent)

AN10123291

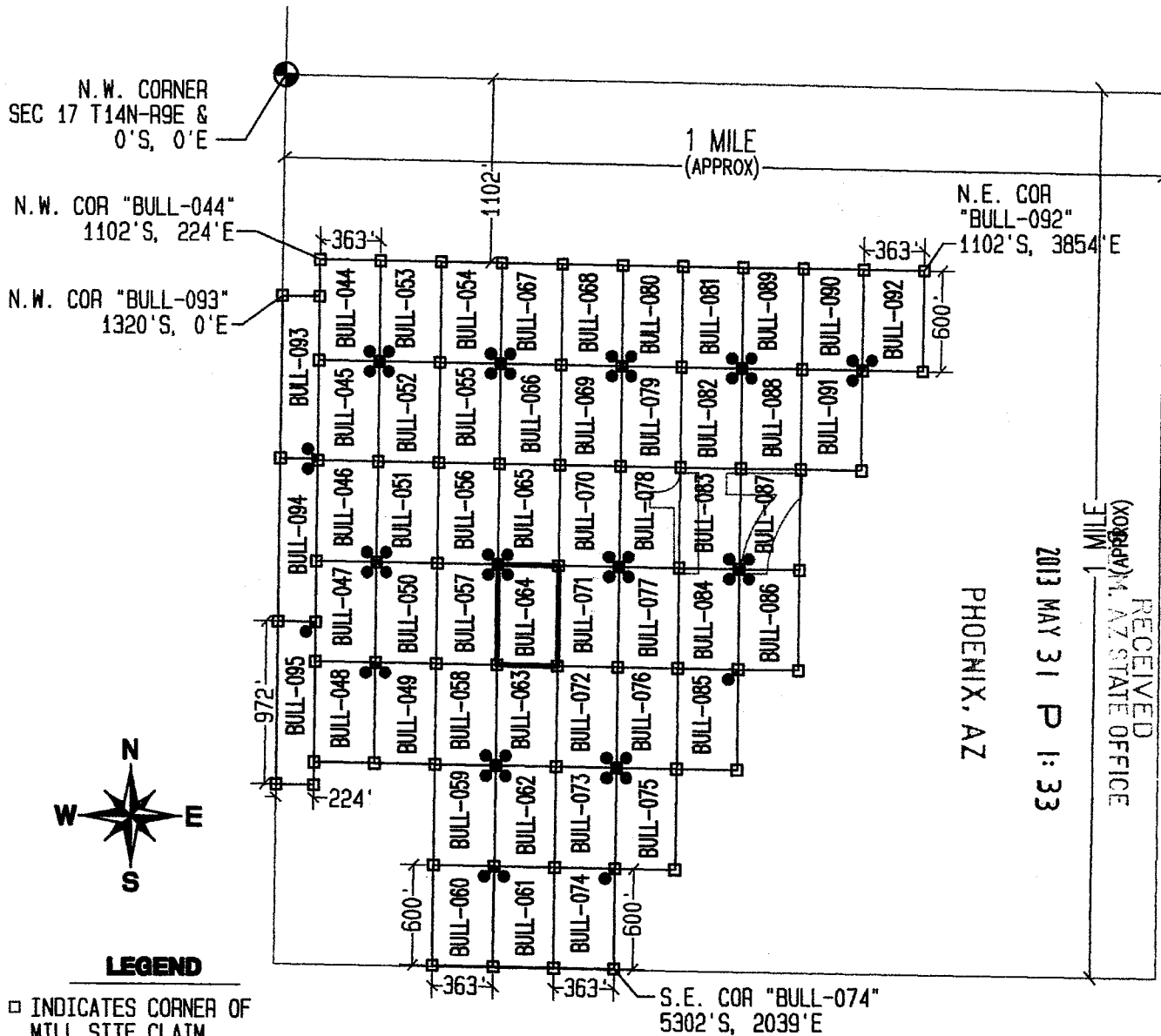
"BULL-064" CLAIM

LOCATION OF THE BULL-044 THROUGH BULL-095 MILL SITE CLAIMS

SCALE 1"=1000'



ALL CLAIMS ARE 600' IN LENGTH & 363' IN WIDTH
EXCEPT FOR BULL-093 THROUGH BULL-095 WHICH ARE 972' IN LENGTH x 224' IN WIDTH
SITUATED IN SECTION 17 T14N-R9W
EUREKA MINING DISTRICT, YAVAPAI COUNTY, ARIZONA



PHOENIX, AZ

2013 MAY 31 P 1:33

RECEIVED
MAY 14 2013
AZ STATE OFFICE

LEGEND

- INDICATES CORNER OF MILL SITE CLAIM. SET 2"x2"x5' WOODEN POST (TYPICAL)
- INDICATES LOCATION MONUMENT SET 4' X 4' FROM CORNER OF MILL SITE CLAIM

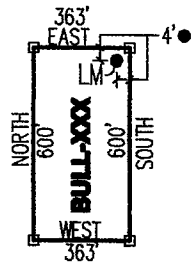
LOCATORS:

FREEPORT-MCMORAN BAGDAD INC.
PO BOX 245
BAGDAD, AZ 86321



TYPICAL CLAIM DETAIL

EXCEPT FOR BULL-093 THRU BULL-095



NOT TO SCALE

LOCATED DURING THE MONTH OF APRIL, 2013

CLAIM STAKING PERFORMED BY:



AS AGENTS FOR FREEPORT-MCMORAN BAGDAD INC

A110123201

THIS IS A CONFORMED COPY OF INSTRUMENT
RECORDED ON DATE 4/3/13 TIME 8:37
IN BOOK 496 PAGE 81
LESLIE M. HOFFMAN, RECORDER
Julie McGee DEPUTY

Return to:
Freeport-McMoRan Bagdad Inc.
PO Box 245
Bagdad, AZ 86321

**LOCATION NOTICE FOR MILL SITE CLAIM
STATE OF ARIZONA, COUNTY OF YAVAPAI**

NOTICE IS HEREBY GIVEN that the **BULL-065** mill site claim has been located by:
Freeport-McMoRan Bagdad Inc.,
whose current mailing address is: PO Box 245
Bagdad, AZ 86321.

| | | | |
|----------------------|-------------|--------------------|------------------------------|
| BLM Date Stamp | PHOENIX, AZ | 2013 MAY 31 P 1:33 | RECEIVED BLM STATE OFFICE |
|----------------------|-------------|--------------------|------------------------------|

This mill site claim consists of approximately 5 acres.

The general course of this claim is **North to South** and it is situated in the Eureka Mining District, Yavapai County, Arizona. This claim is **600** feet in length and **363** feet in width. This claim is marked by five monuments, constructed of 2" x 2" wood posts extending 4' above the ground, one at each corner and one at the location monument for the claim.

The location monument on which the notice is posted is situated within:

Section 17, Township 14 North, Range 9 West, Gila and Salt River Meridian, Yavapai County, Arizona and this claim encompasses portions of the following quarter section(s), section(s), Township(s) and Range(s): **Southwest ¼ & Northwest ¼, Section 17, T14N-R9W, G&SRM, Yavapai County, Arizona.**

The location monument is set inside the **Southwest** corner of the claim, approximately 4' **East** of the **West** line of the claim and 4' **North** of the **South** line of the claim.

The locality of this claim with reference to some natural object or permanent monument and additional information (if any) concerning its locality is as follows:

The Northwest corner of this claim is 1313' East of the West line of Section 17 T14N-R9W & 2302' South of the Northwest corner of Section 17 T14N-R9W.

The undersigned claims the ground as described above and set forth on the attached 1" = 1000' outline map. This claim is not intended to encroach on any private property or land that is not open for location.

Located, dated and posted on the ground this 1st day of April, 2013.

Freeport-McMoRan Bagdad Inc. (Owner)

By: [Signature]
GEOMETRIX, LLC (Agent)

APR 23 2013

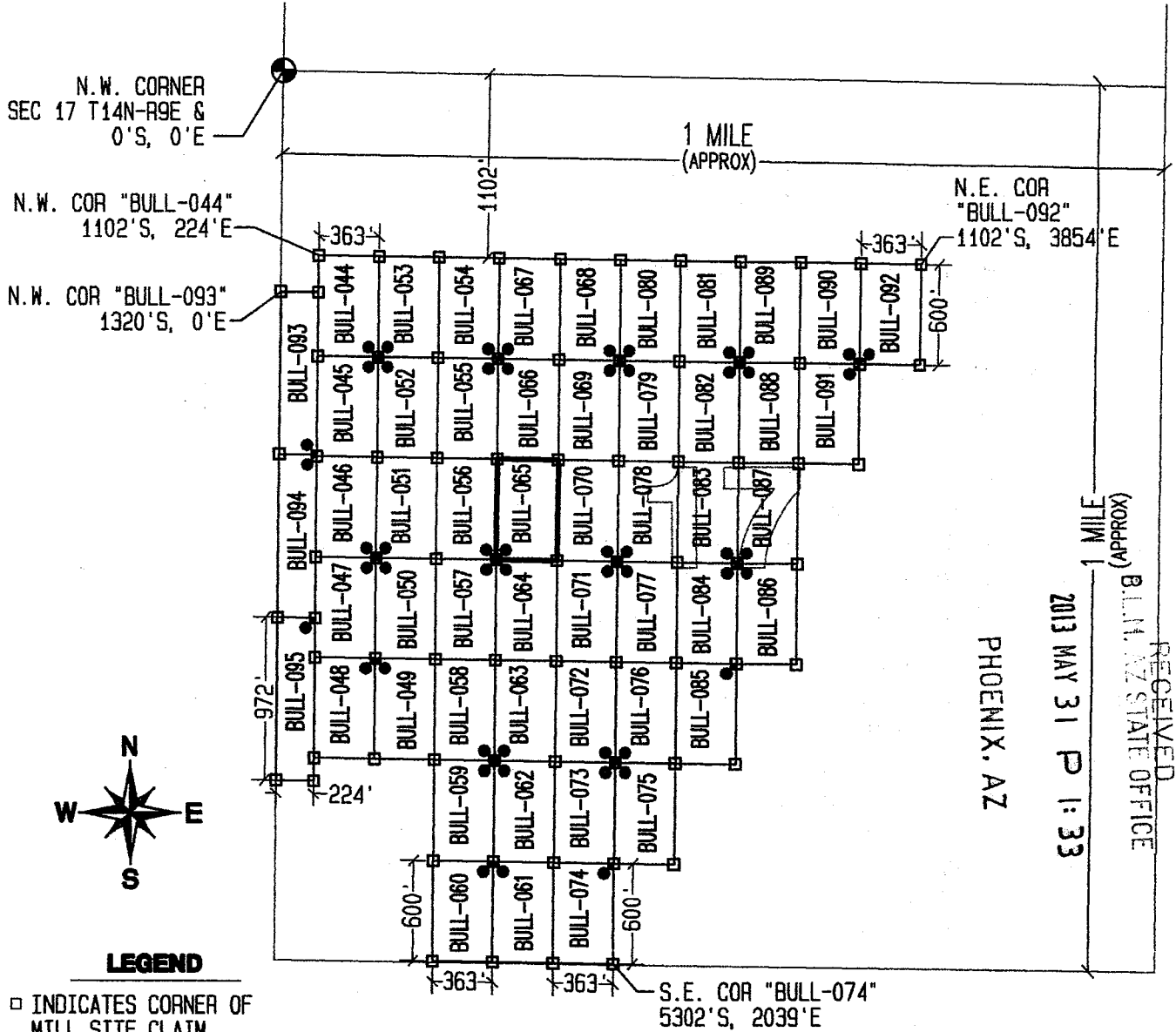
"BULL-065" CLAIM

LOCATION OF THE BULL-044 THROUGH BULL-095 MILL SITE CLAIMS

SCALE 1"=1000'



ALL CLAIMS ARE 600' IN LENGTH & 363' IN WIDTH
EXCEPT FOR BULL-093 THROUGH BULL-095 WHICH ARE 972' IN LENGTH x 224' IN WIDTH
SITUATED IN SECTION 17 T14N-R9W
EUREKA MINING DISTRICT, YAVAPAI COUNTY, ARIZONA



LEGEND

- INDICATES CORNER OF MILL SITE CLAIM. SET 2"x2"x5' WOODEN POST (TYPICAL)
- INDICATES LOCATION MONUMENT SET 4' X 4' FROM CORNER OF MILL SITE CLAIM

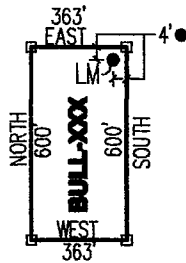
LOCATORS:

FREEPORT-MCMORAN BAGDAD INC.
PO BOX 245
BAGDAD, AZ 86321

FREEPORT-MCMORAN
COPPER & GOLD

TYPICAL CLAIM DETAIL

EXCEPT FOR BULL-093 THRU BULL-095



NOT TO SCALE

LOCATED DURING THE MONTH
OF APRIL, 2013

CLAIM STAKING PERFORMED BY:

GEOMETRIX LLC
LAND SURVEYING SERVICES
(928) 687-1900

AS AGENTS FOR FREEPORT-MCMORAN BAGDAD INC

PHOENIX, AZ

2013 MAY 31 P 1:33

RECEIVED
BLM, AZ STATE OFFICE
MILL (APPROX)

AN0423202


THIS IS A CONFORMED COPY OF INSTRUMENT
RECORDED ON DATE 5/31/13 TIME 8:37
IN BOOK 496 PAGE 82
LESLIE M. HOFFMAN, RECORDER

[Signature] DEPUTY

Return to:
Freeport-McMoRan Bagdad Inc.
PO Box 245
Bagdad, AZ 86321

**LOCATION NOTICE FOR MILL SITE CLAIM
STATE OF ARIZONA, COUNTY OF YAVAPAI**

NOTICE IS HEREBY GIVEN that the **BULL-066** mill site claim has been located by:
Freeport-McMoRan Bagdad Inc.,
whose current mailing address is: PO Box 245
Bagdad, AZ 86321.



This mill site claim consists of approximately 5 acres.

The general course of this claim is **North to South** and it is situated in the Eureka Mining District, Yavapai County, Arizona. This claim is **600** feet in length and **363** feet in width. This claim is marked by five monuments, constructed of 2" x 2" wood posts extending 4' above the ground, one at each corner and one at the location monument for the claim.

The location monument on which the notice is posted is situated within:
Section 17, Township 14 North, Range 9 West, Gila and Salt River Meridian, Yavapai County, Arizona and this claim encompasses portions of the following quarter section(s), section(s), Township(s) and Range(s): **Northwest 1/4, Section 17, T14N-R9W, G&SRM, Yavapai County, Arizona.**

The location monument is set inside the **Northwest** corner of the claim, approximately 4' **East** of the **West** line of the claim and 4' **South** of the **North** line of the claim.

The locality of this claim with reference to some natural object or permanent monument and additional information (if any) concerning its locality is as follows:

The Northwest corner of this claim is 1313' East of the West line of Section 17 T14N-R9W & 1702' South of the Northwest corner of Section 17 T14N-R9W.

The undersigned claims the ground as described above and set forth on the attached 1" = 1000' outline map. This claim is not intended to encroach on any private property or land that is not open for location.

Located, dated and posted on the ground this 19th day of April, 2013.

Freeport-McMoRan Bagdad Inc. (Owner)


By: [Signature]
GEOMETRIX, LLC (Agent)

APR 23 2013

"BULL-066" CLAIM

LOCATION OF THE BULL-044 THROUGH BULL-095 MILL SITE CLAIMS

SCALE 1"=1000'



ALL CLAIMS ARE 600' IN LENGTH & 363' IN WIDTH
EXCEPT FOR BULL-093 THROUGH BULL-095 WHICH ARE 972' IN LENGTH x 224' IN WIDTH
SITUATED IN SECTION 17 T14N-R9W
EUREKA MINING DISTRICT, YAVAPAI COUNTY, ARIZONA

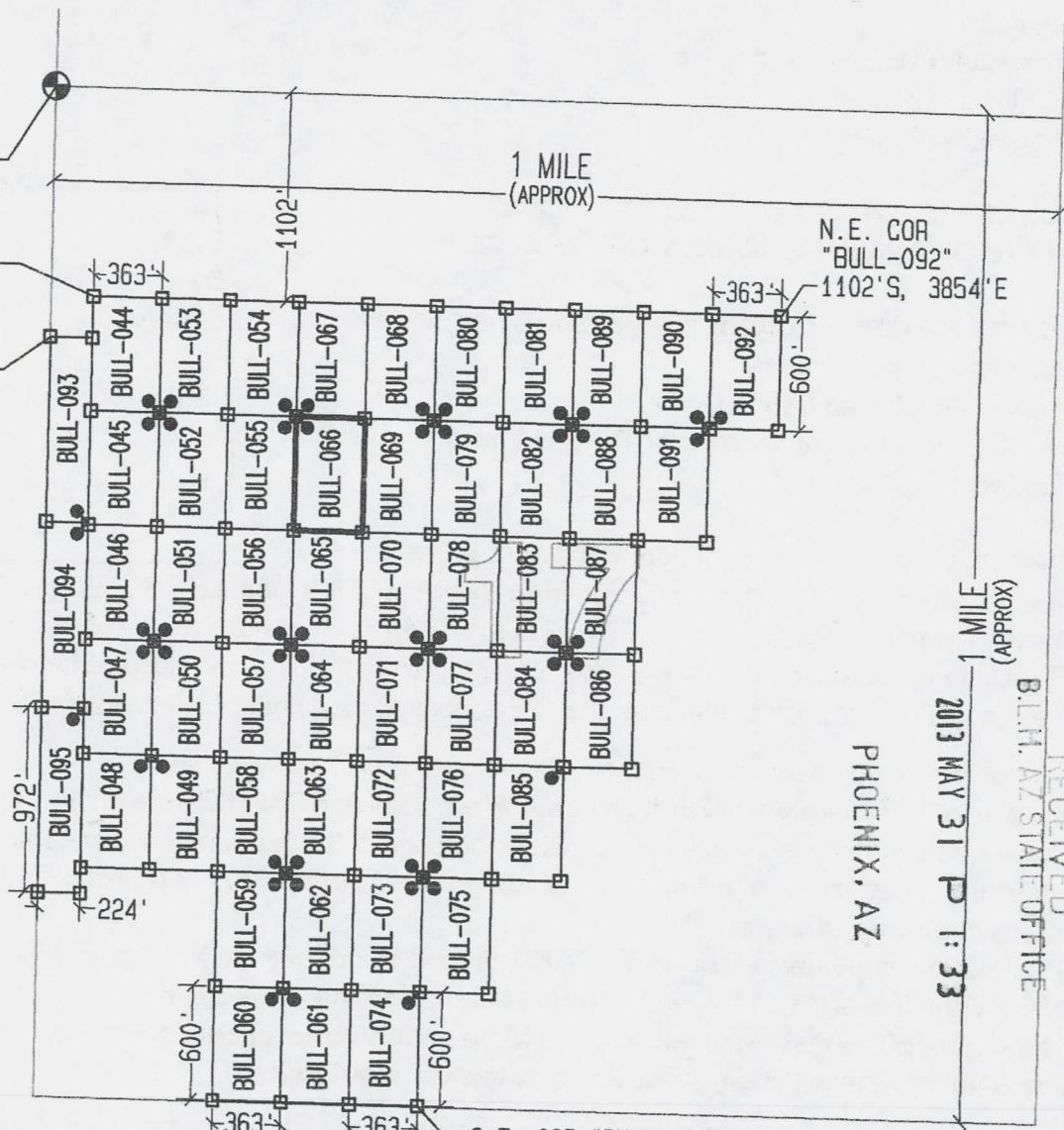
N.W. CORNER
SEC 17 T14N-R9E &
0'S, 0'E

N.W. COR "BULL-044"
1102'S, 224'E

N.W. COR "BULL-093"
1320'S, 0'E

1 MILE
(APPROX)

N.E. COR
"BULL-092"
1102'S, 3854'E




LEGEND

- INDICATES CORNER OF MILL SITE CLAIM. SET 2"x2"x5' WOODEN POST (TYPICAL)
- INDICATES LOCATION MONUMENT SET 4' X 4' FROM CORNER OF MILL SITE CLAIM

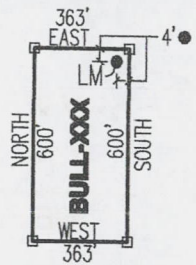
LOCATORS:

FREEMPORT-MCMORAN BAGDAD INC.
PO BOX 245
BAGDAD, AZ 86321



TYPICAL CLAIM DETAIL

EXCEPT FOR BULL-093 THRU BULL-095




NOT TO SCALE

RECEIVED
 B.L.H. AZ STATE OFFICE
 2013 MAY 31 P 1:33
 PHOENIX, AZ

AMCH23293

LOCATED DURING THE MONTH
OF APRIL, 2013

CLAIM STAKING PERFORMED BY:



AS AGENTS FOR FREEMPORT-MCMORAN BAGDAD INC

THIS IS A CONFORMED COPY OF INSTRUMENT
RECORDED ON DATE 5/13/13 TIME 8:37
IN BOOK 4900 PAGE 83
LESLIE M. HOFFMAN, RECORDER
Julie M. Hoffman DEPUTY

Return to:
Freeport-McMoRan Bagdad Inc.
PO Box 245
Bagdad, AZ 86321

**LOCATION NOTICE FOR MILL SITE CLAIM
STATE OF ARIZONA, COUNTY OF YAVAPAI**

NOTICE IS HEREBY GIVEN that the **BULL-067** mill site claim has been located by:
Freeport-McMoRan Bagdad Inc.,
whose current mailing address is: PO Box 245
Bagdad, AZ 86321.

RECEIVED
BLM, AZ STATE OFFICE
2013 MAY 31 P 1:33
PHOENIX, AZ
BLM
Date
Stamp

This mill site claim consists of approximately 5 acres.
The general course of this claim is **North to South** and it is situated in the Eureka Mining District, Yavapai County, Arizona. This claim is **600** feet in length and **363** feet in width. This claim is marked by five monuments, constructed of 2" x 2" wood posts extending 4' above the ground, one at each corner and one at the location monument for the claim.

The location monument on which the notice is posted is situated within:
Section 17, Township 14 North, Range 9 West, Gila and Salt River Meridian, Yavapai County, Arizona and this claim encompasses portions of the following quarter section(s), section(s), Township(s) and Range(s): **Northwest ¼, Section 17, T14N-R9W, G&SRM, Yavapai County, Arizona.**

The location monument is set inside the **Southwest** corner of the claim, approximately 4' **East** of the **West** line of the claim and 4' **North** of the **South** line of the claim.

The locality of this claim with reference to some natural object or permanent monument and additional information (if any) concerning its locality is as follows:

The Northwest corner of this claim is 1313' East of the West line of Section 17 T14N-R9W & 1102' South of the Northwest corner of Section 17 T14N-R9W.

The undersigned claims the ground as described above and set forth on the attached 1" = 1000' outline map. This claim is not intended to encroach on any private property or land that is not open for location.

Located, dated and posted on the ground this 1ST day of April, 2013.

Freeport-McMoRan Bagdad Inc. (Owner)

By: [Signature]
GEOMETRIX, LLC (Agent)

APR 23 2013

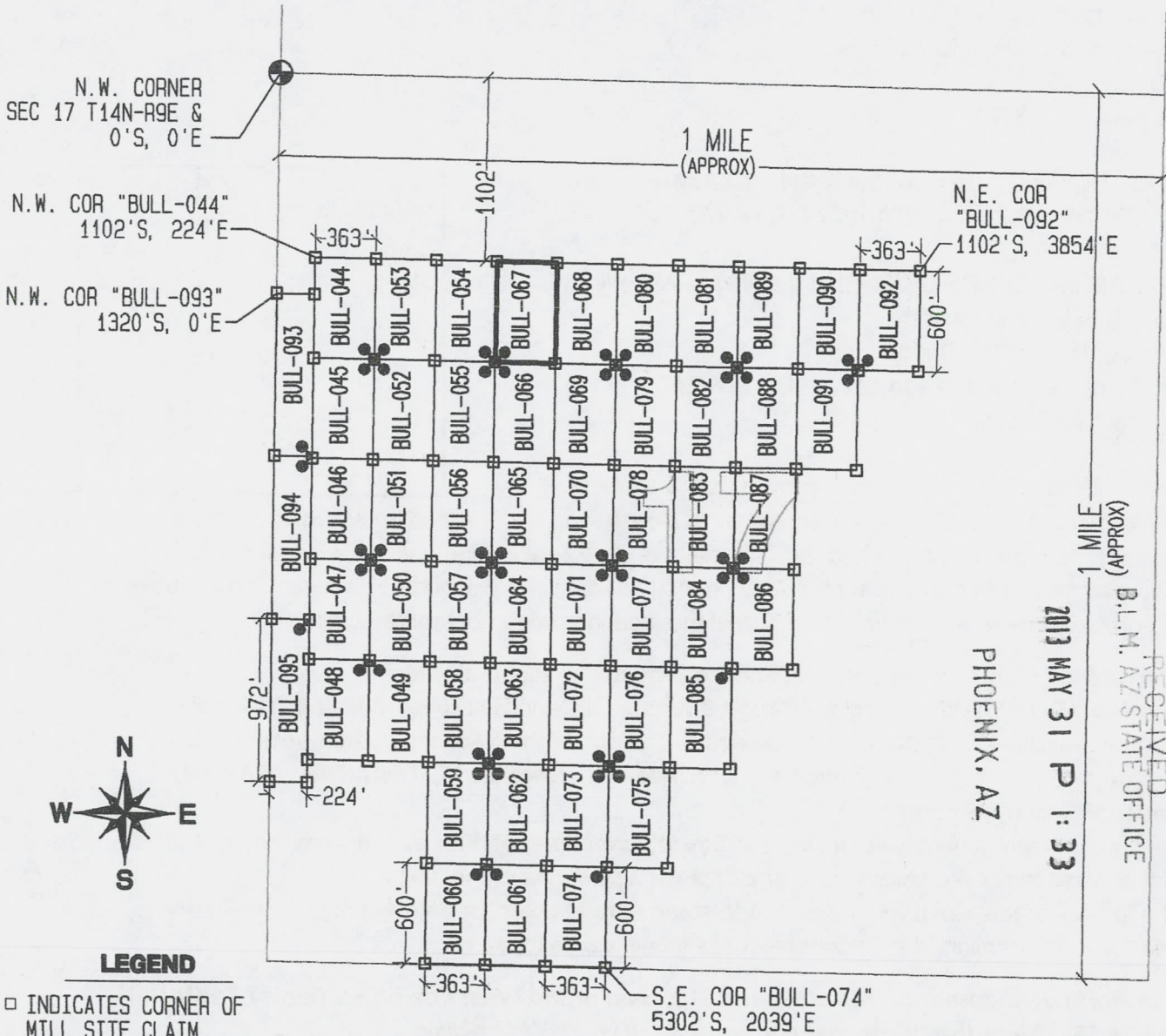
"BULL-067" CLAIM

LOCATION OF THE BULL-044 THROUGH BULL-095 MILL SITE CLAIMS

SCALE 1"=1000'



ALL CLAIMS ARE 600' IN LENGTH & 363' IN WIDTH
EXCEPT FOR BULL-093 THROUGH BULL-095 WHICH ARE 972' IN LENGTH x 224' IN WIDTH
SITUATED IN SECTION 17 T14N-R9W
EUREKA MINING DISTRICT, YAVAPAI COUNTY, ARIZONA



PHOENIX, AZ

2013 MAY 31 P 1:33

RECEIVED
(APPROX) B.L.M. AZ STATE OFFICE

LEGEND

□ INDICATES CORNER OF MILL SITE CLAIM. SET 2"x2"x5' WOODEN POST (TYPICAL)

● INDICATES LOCATION MONUMENT SET 4' X 4' FROM CORNER OF MILL SITE CLAIM

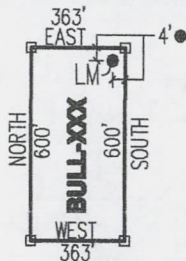
LOCATORS:

FREEPORT-MCMORAN BAGDAD INC.
PO BOX 245
BAGDAD, AZ 86321

FREEM FREEPORT-MCMORAN
COPPER & GOLD

TYPICAL CLAIM DETAIL


EXCEPT FOR BULL-093 THRU BULL-095



NOT TO SCALE

LOCATED DURING THE MONTH
OF APRIL, 2013

CLAIM STAKING PERFORMED BY:



AS AGENTS FOR FREEPORT-MCMORAN BAGDAD INC

ANCI 23204

THIS IS A CONFORMED COPY OF INSTRUMENT
RECORDED ON DATE 5/31/13 TIME 8:37
IN BOOK 4960 PAGE 84
LESLIE M. HOFFMAN, RECORDER
Leslie M. Hoffman DEPUTY

Return to:
Freeport-McMoRan Bagdad Inc.
PO Box 245
Bagdad, AZ 86321

**LOCATION NOTICE FOR MILL SITE CLAIM
STATE OF ARIZONA, COUNTY OF YAVAPAI**

NOTICE IS HEREBY GIVEN that the **BULL-068** mill site claim has been located by:
Freeport-McMoRan Bagdad Inc.,
whose current mailing address is: PO Box 245
Bagdad, AZ 86321.

RECEIVED
B.L.M. AZ STATE OFFICE
2013 MAY 31 P 1:33
PHOENIX, AZ
BLM
Date
Stamp

This mill site claim consists of approximately 5 acres.
The general course of this claim is **North to South** and it is situated in the Eureka Mining District, Yavapai County, Arizona. This claim is **600** feet in length and **363** feet in width. This claim is marked by five monuments, constructed of 2" x 2" wood posts extending 4' above the ground, one at each corner and one at the location monument for the claim.

The location monument on which the notice is posted is situated within:
Section 17, Township 14 North, Range 9 West, Gila and Salt River Meridian, Yavapai County, Arizona and this claim encompasses portions of the following quarter section(s), section(s), Township(s) and Range(s): **Northwest ¼, Section 17, T14N-R9W, G&SRM, Yavapai County, Arizona.**

The location monument is set inside the **Southeast** corner of the claim, approximately 4' **West** of the **East** line of the claim and 4' **North** of the **South** line of the claim.

The locality of this claim with reference to some natural object or permanent monument and additional information (if any) concerning its locality is as follows:

The Northwest corner of this claim is 1676' East of the West line of Section 17 T14N-R9W & 1102' South of the Northwest corner of Section 17 T14N-R9W.

The undersigned claims the ground as described above and set forth on the attached 1" = 1000' outline map. This claim is not intended to encroach on any private property or land that is not open for location.

Located, dated and posted on the ground this 2nd day of April, 2013.

Freeport-McMoRan Bagdad Inc. (Owner) By: [Signature]
GEOMETRIX, LLC (Agent)

AM0423205

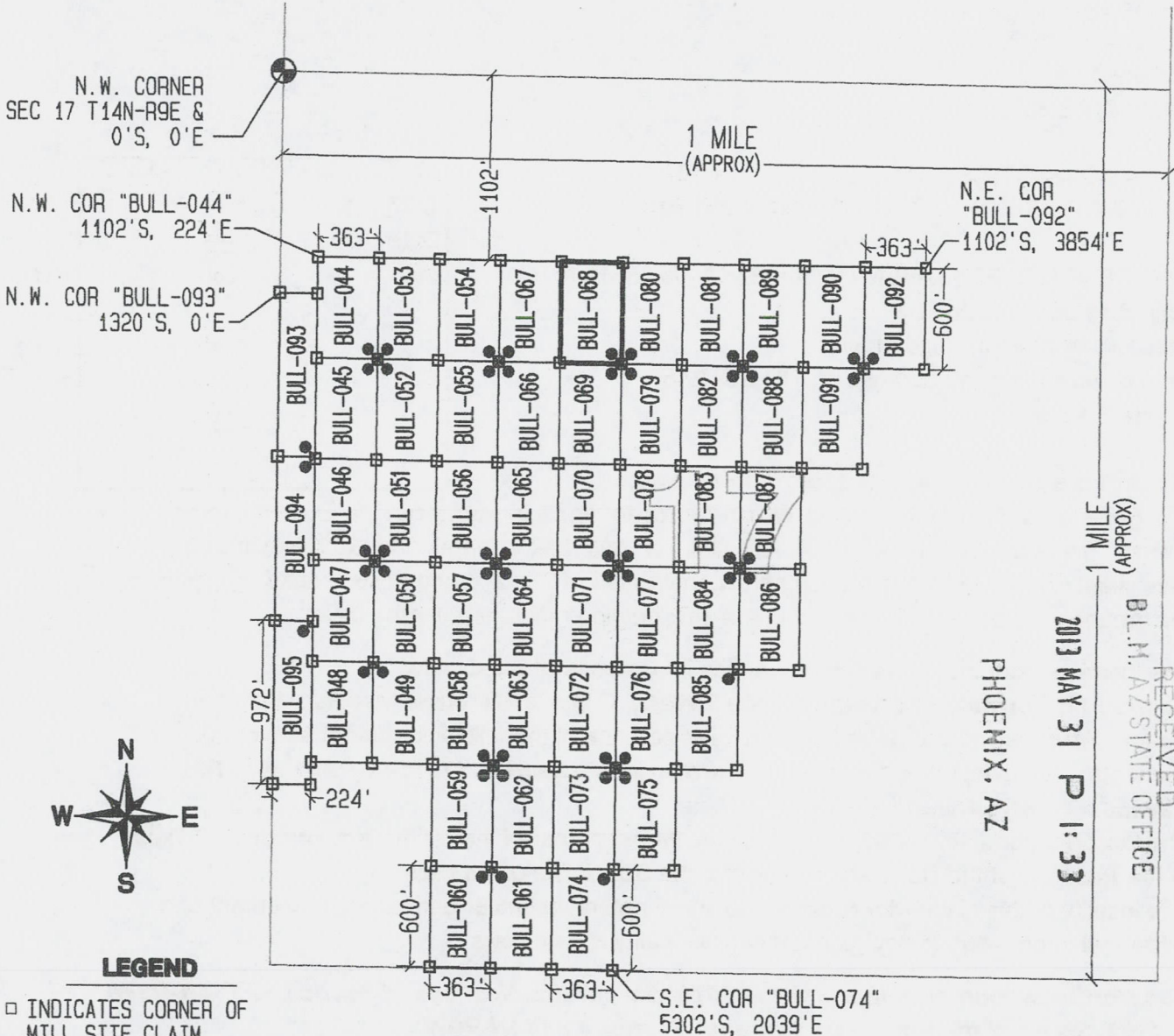
"BULL-068" CLAIM

LOCATION OF THE BULL-044 THROUGH BULL-095 MILL SITE CLAIMS

SCALE 1" = 1000'



ALL CLAIMS ARE 600' IN LENGTH & 363' IN WIDTH
EXCEPT FOR BULL-093 THROUGH BULL-095 WHICH ARE 972' IN LENGTH x 224' IN WIDTH
SITUATED IN SECTION 17 T14N-R9W
EUREKA MINING DISTRICT, YAVAPAI COUNTY, ARIZONA




LEGEND

□ INDICATES CORNER OF MILL SITE CLAIM.
SET 2" X 2" X 5' WOODEN POST (TYPICAL)

● INDICATES LOCATION MONUMENT SET 4' X 4' FROM CORNER OF MILL SITE CLAIM

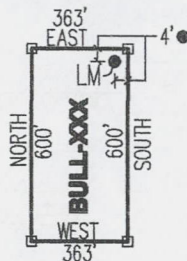
LOCATORS:

FREEPORT-MCMORAN BAGDAD INC.
PO BOX 245
BAGDAD, AZ 86321



TYPICAL CLAIM DETAIL

EXCEPT FOR BULL-093 THRU BULL-095



NOT TO SCALE

LOCATED DURING THE MONTH OF APRIL, 2013

CLAIM STAKING PERFORMED BY:



AS AGENTS FOR FREEPORT-MCMORAN BAGDAD INC

PHOENIX, AZ

2013 MAY 31 P 1:33

RECEIVED
B.L.M. AZ STATE OFFICE


ANCH 23205

THIS IS A CONFORMED COPY OF INSTRUMENT
RECORDED ON DATE 5/31/13 TIME 8:37
IN BOOK 4960 PAGE 85
LESLIE M. HOFFMAN, RECORDER
Julie M. Hoff DEPUTY

Return to:
Freeport-McMoRan Bagdad Inc.
PO Box 245
Bagdad, AZ 86321

**LOCATION NOTICE FOR MILL SITE CLAIM
STATE OF ARIZONA, COUNTY OF YAVAPAI**

NOTICE IS HEREBY GIVEN that the **BULL-069** mill site claim has been located by:
Freeport-McMoRan Bagdad Inc.,
whose current mailing address is: PO Box 245
Bagdad, AZ 86321.



This mill site claim consists of approximately 5 acres.

The general course of this claim is **North to South** and it is situated in the Eureka Mining District, Yavapai County, Arizona. This claim is **600** feet in length and **363** feet in width. This claim is marked by five monuments, constructed of 2" x 2" wood posts extending 4' above the ground, one at each corner and one at the location monument for the claim.

The location monument on which the notice is posted is situated within:

Section 17, Township 14 North, Range 9 West, Gila and Salt River Meridian, Yavapai County, Arizona and this claim encompasses portions of the following quarter section(s), section(s), Township(s) and Range(s): **Northwest 1/4, Section 17, T14N-R9W, G&SRM, Yavapai County, Arizona.**

The location monument is set inside the **Northeast** corner of the claim, approximately 4' **West** of the **East** line of the claim and 4' **South** of the **North** line of the claim.

The locality of this claim with reference to some natural object or permanent monument and additional information (if any) concerning its locality is as follows:

The Northwest corner of this claim is 1676' East of the West line of Section 17 T14N-R9W & 1702' South of the Northwest corner of Section 17 T14N-R9W.

The undersigned claims the ground as described above and set forth on the attached 1" = 1000' outline map. This claim is not intended to encroach on any private property or land that is not open for location.

Located, dated and posted on the ground this 2nd day of April, 2013.

Freeport-McMoRan Bagdad Inc. (Owner)

By: [Signature]
GEOMETRIX, LLC (Agent)

AR0423286

"BULL-069" CLAIM

LOCATION OF THE BULL-044 THROUGH BULL-095 MILL SITE CLAIMS

SCALE 1"=1000'



ALL CLAIMS ARE 600' IN LENGTH & 363' IN WIDTH
EXCEPT FOR BULL-093 THROUGH BULL-095 WHICH ARE 972' IN LENGTH x 224' IN WIDTH
SITUATED IN SECTION 17 T14N-R9W
EUREKA MINING DISTRICT, YAVAPAI COUNTY, ARIZONA

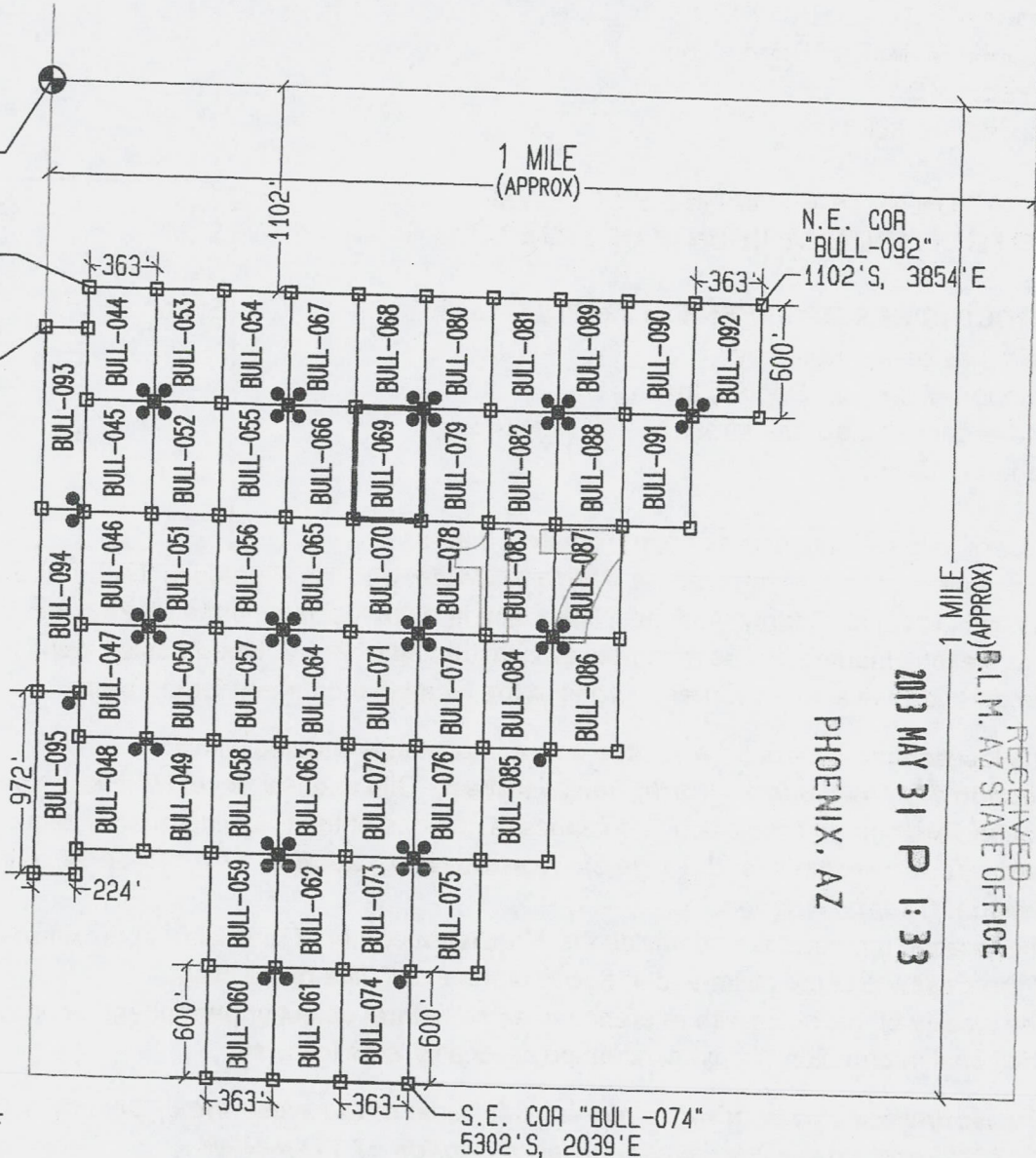
N.W. CORNER
SEC 17 T14N-R9E &
0'S, 0'E

N.W. COR "BULL-044"
1102'S, 224'E

N.W. COR "BULL-093"
1320'S, 0'E

1 MILE
(APPROX)

N.E. COR
"BULL-092"
1102'S, 3854'E



PHOENIX, AZ

2013 MAY 31 P 1:33

RECEIVED
(APPROX) B.L.M. AZ STATE OFFICE

LEGEND

□ INDICATES CORNER OF
MILL SITE CLAIM.
SET 2"x2"x5' WOODEN
POST (TYPICAL)

● INDICATES LOCATION
MONUMENT SET 4' X 4' FROM
CORNER OF MILL SITE CLAIM

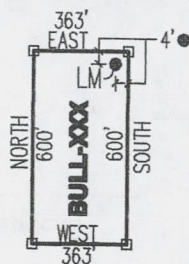
LOCATORS:

FREEPORT-MCMORAN BAGDAD INC.
PO BOX 245
BAGDAD, AZ 86321

FV FREEPORT-MCMORAN
COPPER & GOLD

TYPICAL CLAIM DETAIL

EXCEPT FOR BULL-093 THRU BULL-095



NOT TO SCALE

LOCATED DURING THE MONTH
OF APRIL, 2013

CLAIM STAKING PERFORMED BY:

GEOMETRIX LLC
LAND SURVEYING SERVICES
(928) 567-1900

AS AGENTS FOR FREEPORT-MCMORAN BAGDAD INC

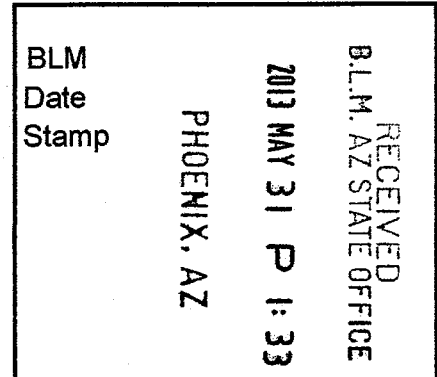
AI10423286

THIS IS A CONFORMED COPY OF INSTRUMENT
RECORDED ON DATE 5/31 TIME 8:37
IN BOOK 4960 PAGE 86
LESLIE M. HOFFMAN, RECORDER
Leslie M. Hoffman DEPUTY

Return to:
Freeport-McMoRan Bagdad Inc.
PO Box 245
Bagdad, AZ 86321

**LOCATION NOTICE FOR MILL SITE CLAIM
STATE OF ARIZONA, COUNTY OF YAVAPAI**

NOTICE IS HEREBY GIVEN that the **BULL-070** mill site claim has been located by:
Freeport-McMoRan Bagdad Inc.,
whose current mailing address is: PO Box 245
Bagdad, AZ 86321.



This mill site claim consists of approximately 5 acres.
The general course of this claim is **North to South** and it is situated in the Eureka Mining District, Yavapai County, Arizona. This claim is **600** feet in length and **363** feet in width. This claim is marked by five monuments, constructed of 2" x 2" wood posts extending 4' above the ground, one at each corner and one at the location monument for the claim.

The location monument on which the notice is posted is situated within:
Section 17, Township 14 North, Range 9 West, Gila and Salt River Meridian, Yavapai County, Arizona and this claim encompasses portions of the following quarter section(s), section(s), Township(s) and Range(s): **Southwest ¼ & Northwest ¼, Section 17, T14N-R9W, G&SRM, Yavapai County, Arizona.**

The location monument is set inside the **Southeast** corner of the claim, approximately 4' **West** of the **East** line of the claim and 4' **North** of the **South** line of the claim.

The locality of this claim with reference to some natural object or permanent monument and additional information (if any) concerning its locality is as follows:

The Northwest corner of this claim is 1676' East of the West line of Section 17 T14N-R9W & 2302' South of the Northwest corner of Section 17 T14N-R9W.

The undersigned claims the ground as described above and set forth on the attached 1" = 1000' outline map. This claim is not intended to encroach on any private property or land that is not open for location.

Located, dated and posted on the ground this 2nd day of April, 2013.

Freeport-McMoRan Bagdad Inc. (Owner)

By: [Signature]
GEOMETRIX, LLC (Agent)

AN0423287

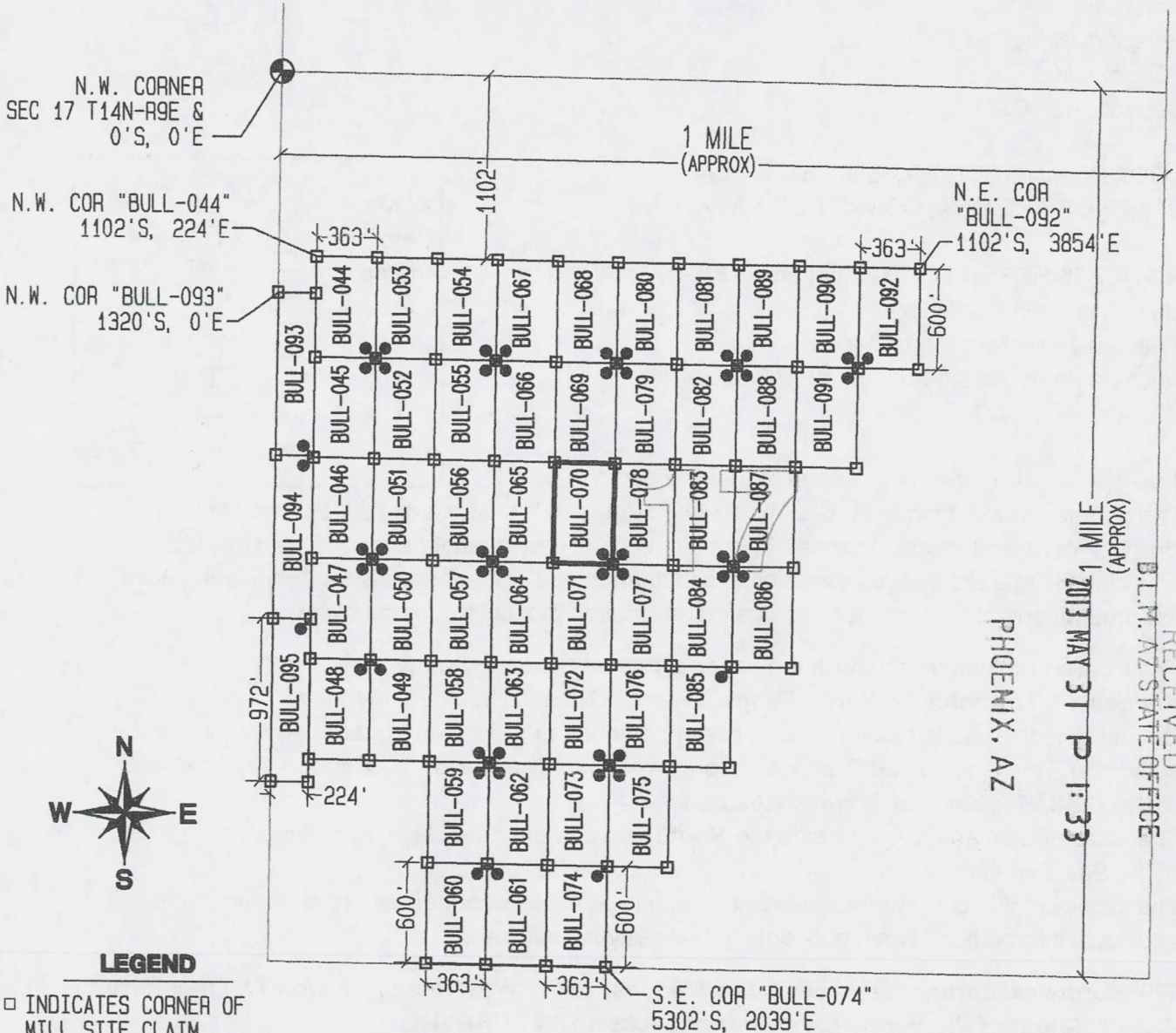
"BULL-070" CLAIM

LOCATION OF THE BULL-044 THROUGH BULL-095 MILL SITE CLAIMS

SCALE 1"=1000'



ALL CLAIMS ARE 600' IN LENGTH & 363' IN WIDTH
EXCEPT FOR BULL-093 THROUGH BULL-095 WHICH ARE 972' IN LENGTH x 224' IN WIDTH
SITUATED IN SECTION 17 T14N-R9W
EUREKA MINING DISTRICT, YAVAPAI COUNTY, ARIZONA



LEGEND

- INDICATES CORNER OF MILL SITE CLAIM. SET 2"x2"x5' WOODEN POST (TYPICAL)
- INDICATES LOCATION MONUMENT SET 4' X 4' FROM CORNER OF MILL SITE CLAIM

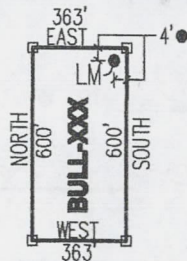
LOCATORS:

FREEPORT-MCMORAN BAGDAD INC.
PO BOX 245
BAGDAD, AZ 86321

FREEPORT-McMORAN
COPPER & GOLD

TYPICAL CLAIM DETAIL

EXCEPT FOR BULL-093 THRU BULL-095



NOT TO SCALE

LOCATED DURING THE MONTH
OF APRIL, 2013

CLAIM STAKING PERFORMED BY:

GEOMETRIX LLC
LAND SURVEYING SERVICES
(928) 557-1900

AS AGENTS FOR FREEPORT-MCMORAN BAGDAD INC


ATTN: 23207

THIS IS A CONFORMED COPY OF INSTRUMENT
RECORDED ON DATE 3/1/13 TIME 8:37
IN BOOK 4960 PAGE 57
LESLIE M. HOFFMAN, RECORDER
Stacy McLaughlin DEPUTY

Return to:
Freeport-McMoRan Bagdad Inc.
PO Box 245
Bagdad, AZ 86321

**LOCATION NOTICE FOR MILL SITE CLAIM
STATE OF ARIZONA, COUNTY OF YAVAPAI**

NOTICE IS HEREBY GIVEN that the **BULL-071** mill site claim has been located by:
Freeport-McMoRan Bagdad Inc.,
whose current mailing address is: PO Box 245
Bagdad, AZ 86321.



This mill site claim consists of approximately 5 acres.

The general course of this claim is **North to South** and it is situated in the Eureka Mining District, Yavapai County, Arizona. This claim is **600** feet in length and **363** feet in width. This claim is marked by five monuments, constructed of 2" x 2" wood posts extending 4' above the ground, one at each corner and one at the location monument for the claim.

The location monument on which the notice is posted is situated within:

Section 17, Township 14 North, Range 9 West, Gila and Salt River Meridian, Yavapai County, Arizona and this claim encompasses portions of the following quarter section(s), section(s), Township(s) and Range(s): **Southwest 1/4, Section 17, T14N-R9W, G&SRM, Yavapai County, Arizona.**

The location monument is set inside the **Northeast** corner of the claim, approximately 4' **West** of the **East** line of the claim and 4' **South** of the **North** line of the claim.

The locality of this claim with reference to some natural object or permanent monument and additional information (if any) concerning its locality is as follows:

The Northwest corner of this claim is 1676' East of the West line of Section 17 T14N-R9W & 2902' South of the Northwest corner of Section 17 T14N-R9W.

The undersigned claims the ground as described above and set forth on the attached 1" = 1000' outline map. This claim is not intended to encroach on any private property or land that is not open for location.

Located, dated and posted on the ground this 2nd day of April, 2013.

Freeport-McMoRan Bagdad Inc. (Owner)

By: [Signature]
GEOMETRIX, LLC (Agent)

AMCH23208

"BULL-071" CLAIM

LOCATION OF THE BULL-044 THROUGH BULL-095 MILL SITE CLAIMS

SCALE 1"=1000'



ALL CLAIMS ARE 600' IN LENGTH & 363' IN WIDTH
EXCEPT FOR BULL-093 THROUGH BULL-095 WHICH ARE 972' IN LENGTH x 224' IN WIDTH
SITUATED IN SECTION 17 T14N-R9W
EUREKA MINING DISTRICT, YAVAPAI COUNTY, ARIZONA

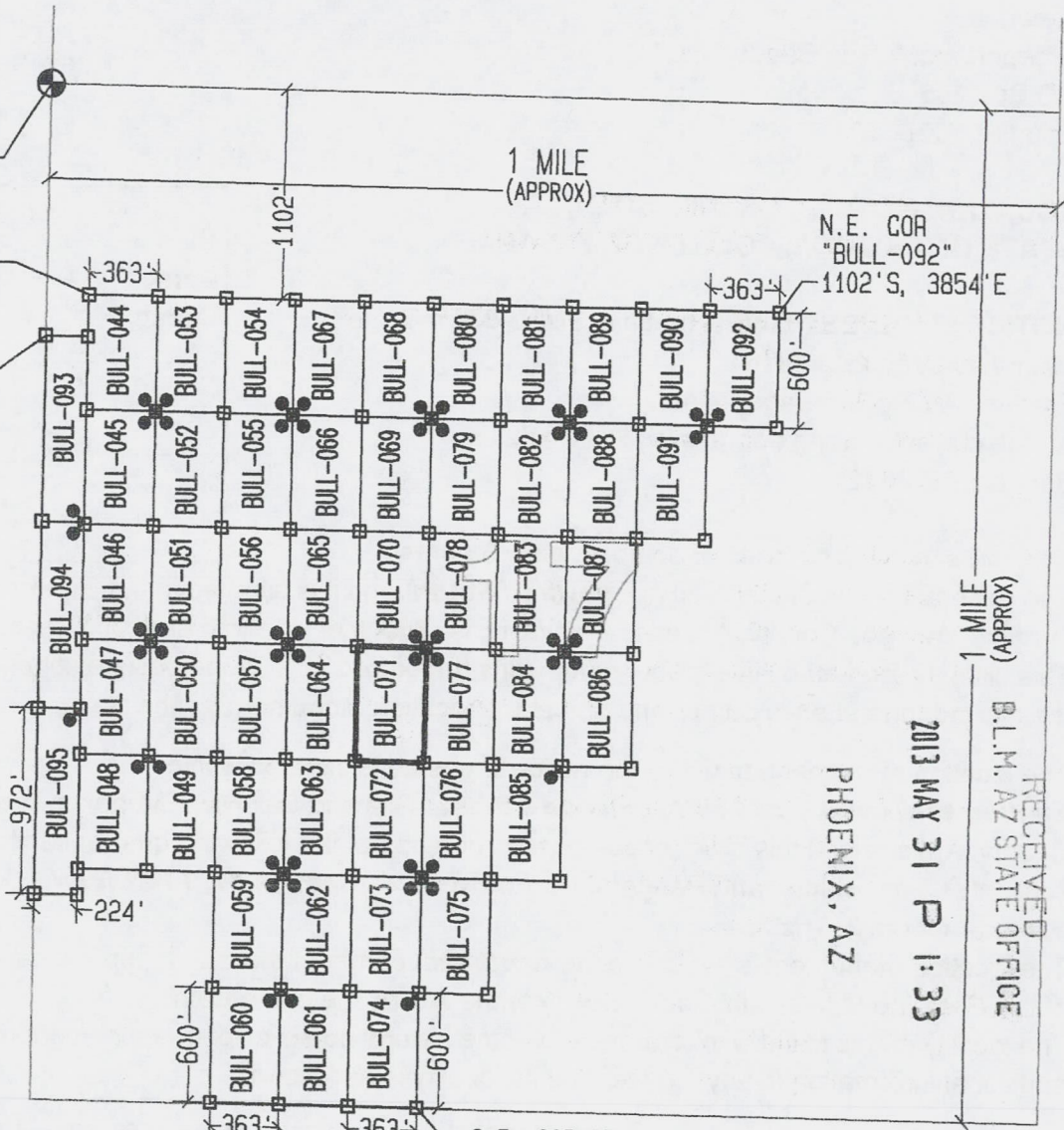
N.W. CORNER
SEC 17 T14N-R9E &
0'S, 0'E

N.W. COR "BULL-044"
1102'S, 224'E

N.W. COR "BULL-093"
1320'S, 0'E

1 MILE
(APPROX)

N.E. COR
"BULL-092"
1102'S, 3854'E



RECEIVED
B.L.M. AZ STATE OFFICE
2013 MAY 31 P 1:33
PHOENIX, AZ



LEGEND

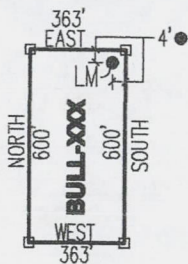
- INDICATES CORNER OF MILL SITE CLAIM. SET 2"x2"x5' WOODEN POST (TYPICAL)
- INDICATES LOCATION MONUMENT SET 4' X 4' FROM CORNER OF MILL SITE CLAIM

LOCATORS:

FREEMPORT-MCMORAN BAGDAD INC.
PO BOX 245
BAGDAD, AZ 86321

TYPICAL CLAIM DETAIL

EXCEPT FOR BULL-093 THRU BULL-095




LOCATED DURING THE MONTH
OF APRIL, 2013

CLAIM STAKING PERFORMED BY:



AS AGENTS FOR FREEMPORT-MCMORAN BAGDAD INC

AN0423288




THIS IS A CONFORMED COPY OF INSTRUMENT
RECORDED ON DATE 5/31/13 TIME 8:37
IN BOOK 4960 PAGE 86
LESLIE M. HOFFMAN, REGORDER
Leslie M. Hoffman DEPUTY

Return to:
Freeport-McMoRan Bagdad Inc.
PO Box 245
Bagdad, AZ 86321

**LOCATION NOTICE FOR MILL SITE CLAIM
STATE OF ARIZONA, COUNTY OF YAVAPAI**

NOTICE IS HEREBY GIVEN that the **BULL-072** mill site claim has been located by:
Freeport-McMoRan Bagdad Inc.,
whose current mailing address is: PO Box 245
Bagdad, AZ 86321.



This mill site claim consists of approximately 5 acres.

The general course of this claim is **North to South** and it is situated in the Eureka Mining District, Yavapai County, Arizona. This claim is **600** feet in length and **363** feet in width. This claim is marked by five monuments, constructed of 2" x 2" wood posts extending 4' above the ground, one at each corner and one at the location monument for the claim.

The location monument on which the notice is posted is situated within:
Section 17, Township 14 North, Range 9 West, Gila and Salt River Meridian, Yavapai County, Arizona and this claim encompasses portions of the following quarter section(s), section(s), Township(s) and Range(s): **Southwest ¼, Section 17, T14N-R9W, G&SRM, Yavapai County, Arizona.**

The location monument is set inside the **Southeast** corner of the claim, approximately 4' **West** of the **East** line of the claim and 4' **North** of the **South** line of the claim.

The locality of this claim with reference to some natural object or permanent monument and additional information (if any) concerning its locality is as follows:

The Northwest corner of this claim is 1676' East of the West line of Section 17 T14N-R9W & 3502' South of the Northwest corner of Section 17 T14N-R9W.

The undersigned claims the ground as described above and set forth on the attached 1" = 1000' outline map. This claim is not intended to encroach on any private property or land that is not open for location.

Located, dated and posted on the ground this 2nd day of April, 2013.

Freeport-McMoRan Bagdad Inc. (Owner)


By: [Signature]
GEOMETRIX, LLC (Agent)

ARIZONA 23289

"BULL-072" CLAIM

LOCATION OF THE BULL-044 THROUGH BULL-095 MILL SITE CLAIMS

SCALE 1"=1000'



ALL CLAIMS ARE 600' IN LENGTH & 363' IN WIDTH
EXCEPT FOR BULL-093 THROUGH BULL-095 WHICH ARE 972' IN LENGTH x 224' IN WIDTH
SITUATED IN SECTION 17 T14N-R9W
EUREKA MINING DISTRICT, YAVAPAI COUNTY, ARIZONA

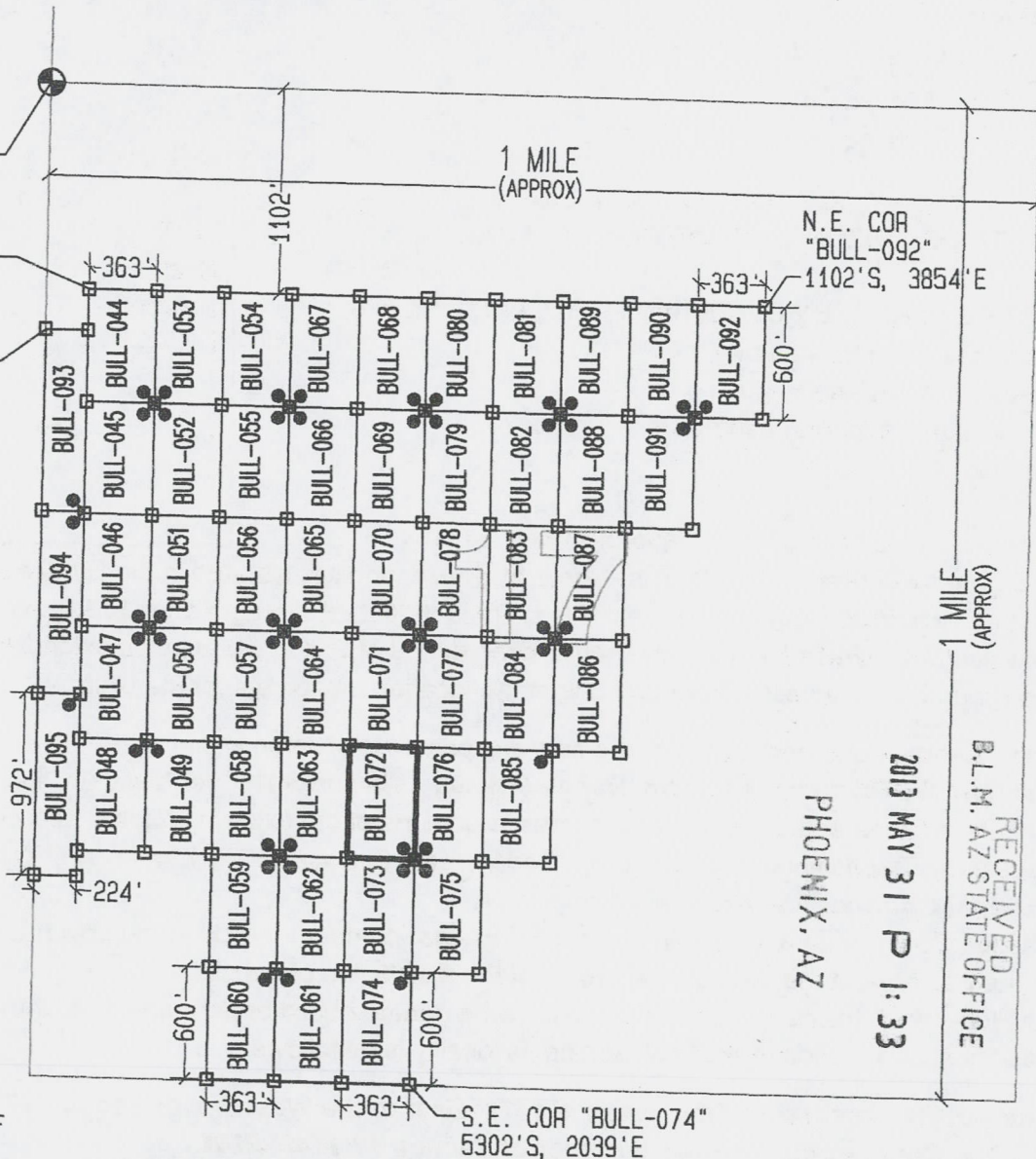
N.W. CORNER
SEC 17 T14N-R9E &
0'S, 0'E

1 MILE
(APPROX)

N.W. COR "BULL-044"
1102'S, 224'E

N.E. COR
"BULL-092"
1102'S, 3854'E

N.W. COR "BULL-093"
1320'S, 0'E



LEGEND

- INDICATES CORNER OF MILL SITE CLAIM.
SET 2"X2"X5' WOODEN POST (TYPICAL)
- INDICATES LOCATION MONUMENT SET 4' X 4' FROM CORNER OF MILL SITE CLAIM

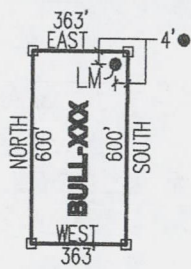
LOCATORS:

FREEMPORT-MCMORAN BAGDAD INC.
PO BOX 245
BAGDAD, AZ 86321

FV FREEMPORT-MCMORAN
COPPER & GOLD

TYPICAL CLAIM DETAIL

EXCEPT FOR BULL-093 THRU BULL-095



NOT TO SCALE

PHOENIX, AZ

2013 MAY 31 P 1:33

1 MILE
(APPROX)

RECEIVED
B.L.M. AZ STATE OFFICE

LOCATED DURING THE MONTH
OF APRIL, 2013

CLAIM STAKING PERFORMED BY:

GEOMETRIX LLC
LAND SURVEYING SERVICES
(928) 567-1900

AS AGENTS FOR FREEMPORT-MCMORAN BAGDAD INC

AM0423209

THIS IS A CONFORMED COPY OF INSTRUMENT
RECORDED ON DATE 5/3/13 TIME 8:37
IN BOOK 4960 PAGE 89
LESLIE M. HOFFMAN, RECORDER
Leslie M. Hoffman DEPUTY

Return to:
Freeport-McMoRan Bagdad Inc.
PO Box 245
Bagdad, AZ 86321

**LOCATION NOTICE FOR MILL SITE CLAIM
STATE OF ARIZONA, COUNTY OF YAVAPAI**

NOTICE IS HEREBY GIVEN that the **BULL-073** mill site claim has been located by:
Freeport-McMoRan Bagdad Inc.,
whose current mailing address is: PO Box 245
Bagdad, AZ 86321.

RECEIVED
BLM, AZ STATE OFFICE
2013 MAY 31 P 1:33
PHOENIX, AZ
BLM
Date
Stamp

This mill site claim consists of approximately 5 acres.

The general course of this claim is **North to South** and it is situated in the Eureka Mining District, Yavapai County, Arizona. This claim is **600** feet in length and **363** feet in width. This claim is marked by five monuments, constructed of 2" x 2" wood posts extending 4' above the ground, one at each corner and one at the location monument for the claim.

The location monument on which the notice is posted is situated within:

Section 17, Township 14 North, Range 9 West, Gila and Salt River Meridian, Yavapai County, Arizona and this claim encompasses portions of the following quarter section(s), section(s), Township(s) and Range(s): **Southwest ¼, Section 17, T14N-R9W, G&SRM, Yavapai County, Arizona.**

The location monument is set inside the **Northeast** corner of the claim, approximately 4' **West** of the **East** line of the claim and 4' **South** of the **North** line of the claim.

The locality of this claim with reference to some natural object or permanent monument and additional information (if any) concerning its locality is as follows:

The Northwest corner of this claim is 1676' East of the West line of Section 17 T14N-R9W & 4102' South of the Northwest corner of Section 17 T14N-R9W.

The undersigned claims the ground as described above and set forth on the attached 1" = 1000' outline map. This claim is not intended to encroach on any private property or land that is not open for location.

Located, dated and posted on the ground this 2nd day of April, 2013.

Freeport-McMoRan Bagdad Inc. (Owner)

By: *[Signature]*
GEOMETRIX, LLC (Agent)

AN0423290

"BULL-073" CLAIM

LOCATION OF THE BULL-044 THROUGH BULL-095 MILL SITE CLAIMS

SCALE 1" = 1000'



ALL CLAIMS ARE 600' IN LENGTH & 363' IN WIDTH
EXCEPT FOR BULL-093 THROUGH BULL-095 WHICH ARE 972' IN LENGTH x 224' IN WIDTH
SITUATED IN SECTION 17 T14N-R9W
EUREKA MINING DISTRICT, YAVAPAI COUNTY, ARIZONA

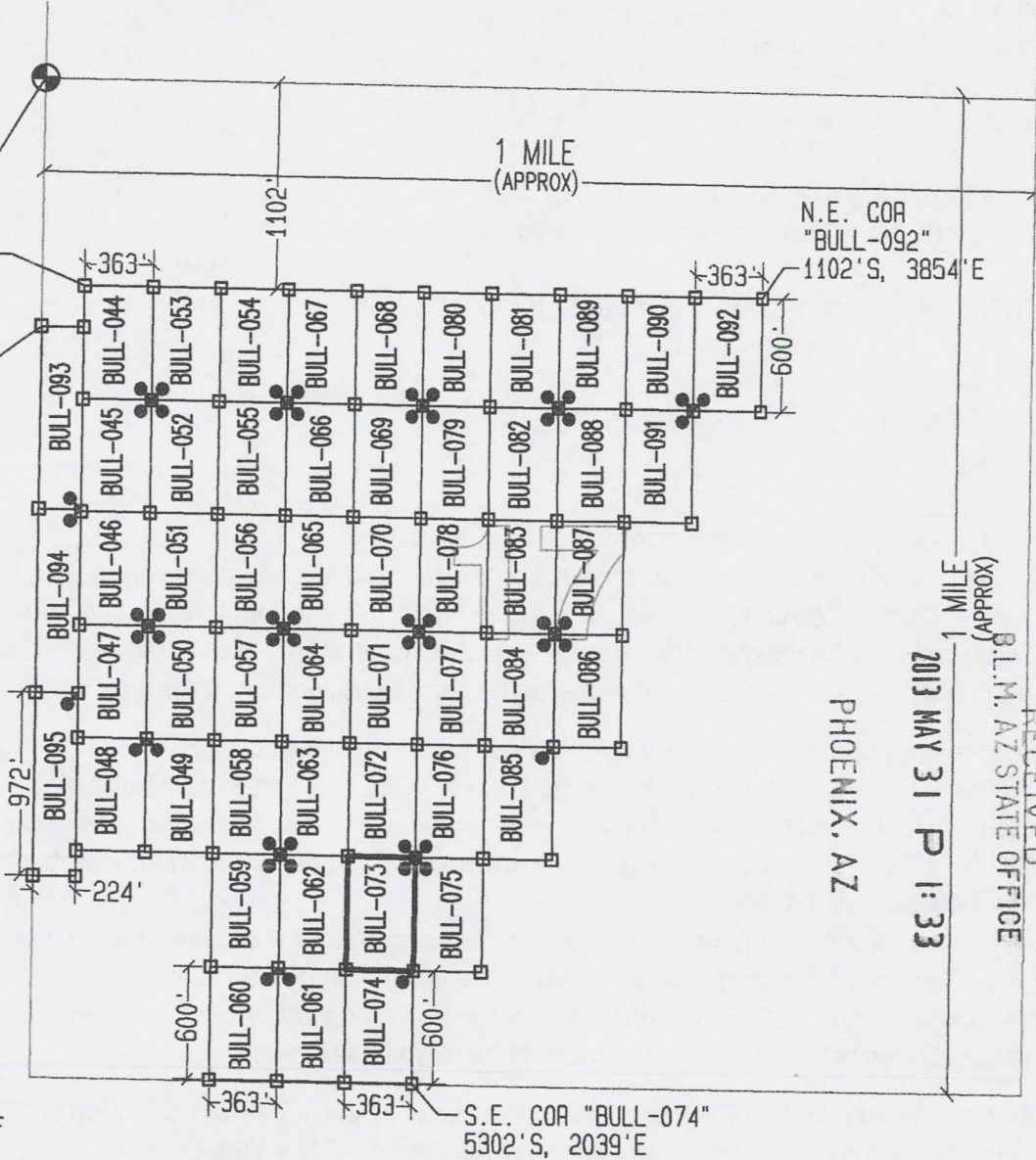
N.W. CORNER
SEC 17 T14N-R9E &
0'S, 0'E

1 MILE
(APPROX)

N.W. COR "BULL-044"
1102'S, 224'E

N.E. COR
"BULL-092"
1102'S, 3854'E

N.W. COR "BULL-093"
1320'S, 0'E



LEGEND

- INDICATES CORNER OF MILL SITE CLAIM. SET 2"x2"x5' WOODEN POST (TYPICAL)
- INDICATES LOCATION MONUMENT SET 4' X 4' FROM CORNER OF MILL SITE CLAIM

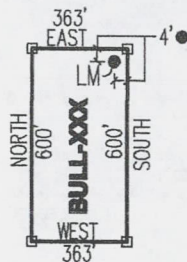
LOCATORS:

FREEPORT-MCMORAN BAGDAD INC.
PO BOX 245
BAGDAD, AZ 86321

F.M. COPPER & GOLD

TYPICAL CLAIM DETAIL

EXCEPT FOR BULL-093 THRU BULL-095



NOT TO SCALE

RECEIVED
 B.L.M. AZ STATE OFFICE
 2013 MAY 31 P 1:33
 PHOENIX, AZ
 1 MILE (APPROX)

LOCATED DURING THE MONTH
OF APRIL, 2013

CLAIM STAKING PERFORMED BY:



AS AGENTS FOR FREEPORT-MCMORAN BAGDAD INC


AMC423290

THIS IS A CONFORMED COPY OF INSTRUMENT
RECORDED ON DATE 5/31/13 TIME 8:39
IN BOOK 1910 PAGE 90
LESLIE M. HOFFMAN, RECORDER
Leslie M. Hoffman DEPUTY

Return to:
Freeport-McMoRan Bagdad Inc.
PO Box 245
Bagdad, AZ 86321

**LOCATION NOTICE FOR MILL SITE CLAIM
STATE OF ARIZONA, COUNTY OF YAVAPAI**

NOTICE IS HEREBY GIVEN that the **BULL-074** mill site claim has been located by:
Freeport-McMoRan Bagdad Inc.,
whose current mailing address is: PO Box 245
Bagdad, AZ 86321.



This mill site claim consists of approximately 5 acres.

The general course of this claim is **North to South** and it is situated in the Eureka Mining District, Yavapai County, Arizona. This claim is **600** feet in length and **363** feet in width. This claim is marked by five monuments, constructed of 2" x 2" wood posts extending 4' above the ground, one at each corner and one at the location monument for the claim.

The location monument on which the notice is posted is situated within:
Section 17, Township 14 North, Range 9 West, Gila and Salt River Meridian, Yavapai County, Arizona and this claim encompasses portions of the following quarter section(s), section(s), Township(s) and Range(s): **Southwest ¼, Section 17, T14N-R9W, G&SRM, Yavapai County, Arizona.**

The location monument is set inside the **Northeast** corner of the claim, approximately 4' **West** of the **East** line of the claim and 4' **South** of the **North** line of the claim.

The locality of this claim with reference to some natural object or permanent monument and additional information (if any) concerning its locality is as follows:

The Northwest corner of this claim is 1676' East of the West line of Section 17 T14N-R9W & 4702' South of the Northwest corner of Section 17 T14N-R9W.

The undersigned claims the ground as described above and set forth on the attached 1" = 1000' outline map. This claim is not intended to encroach on any private property or land that is not open for location.

Located, dated and posted on the ground this 2nd day of April, 2013.

Freeport-McMoRan Bagdad Inc. (Owner)

By: [Signature]
GEOMETRIX, LLC (Agent)

AN0423291

"BULL-074" CLAIM

LOCATION OF THE BULL-044 THROUGH BULL-095 MILL SITE CLAIMS

SCALE 1"=1000'



ALL CLAIMS ARE 600' IN LENGTH & 363' IN WIDTH
EXCEPT FOR BULL-093 THROUGH BULL-095 WHICH ARE 972' IN LENGTH x 224' IN WIDTH
SITUATED IN SECTION 17 T14N-R9W
EUREKA MINING DISTRICT, YAVAPAI COUNTY, ARIZONA

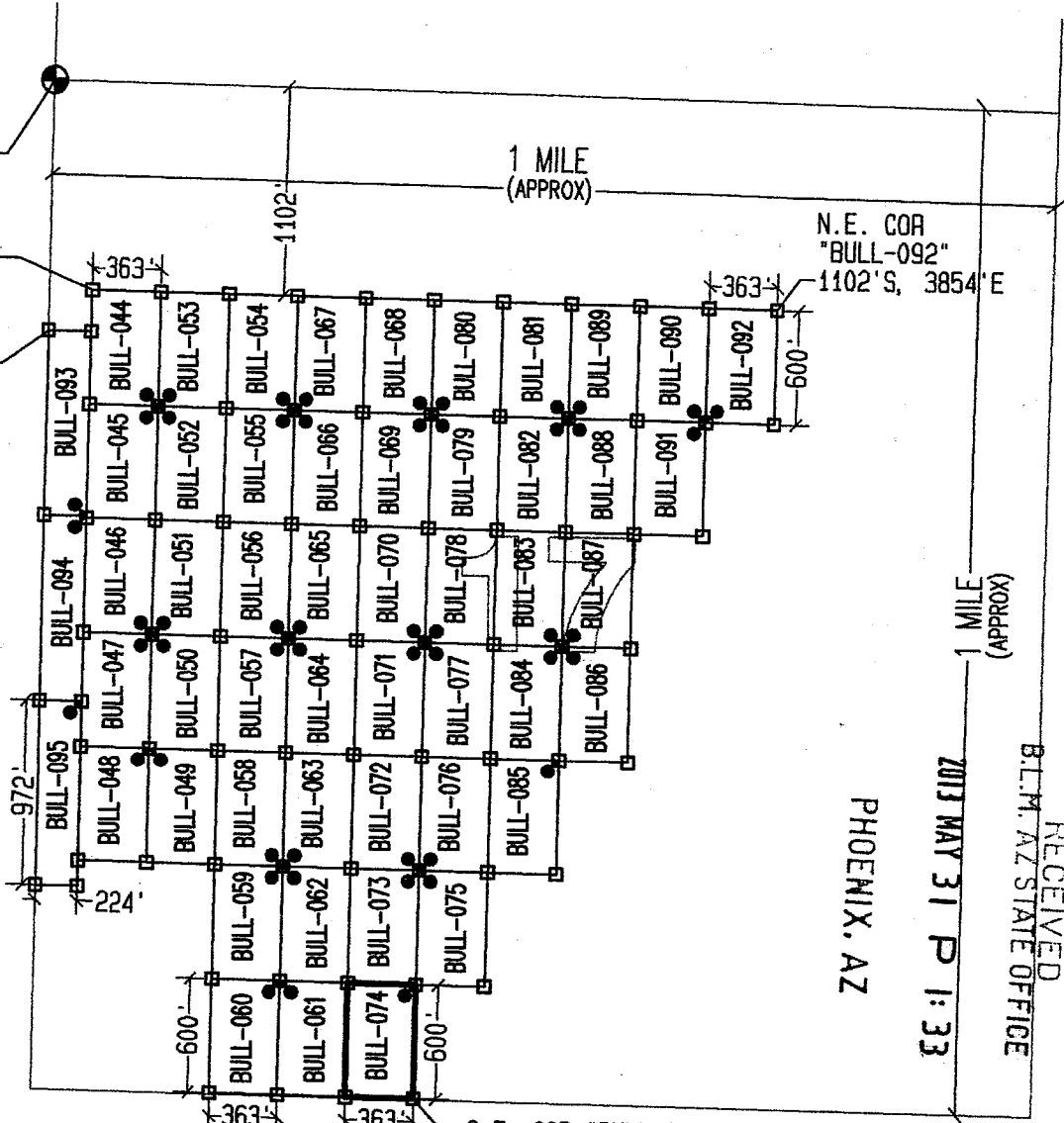
N.W. CORNER
SEC 17 T14N-R9E &
0'S, 0'E

N.W. COR "BULL-044"
1102'S, 224'E

N.W. COR "BULL-093"
1320'S, 0'E

1 MILE
(APPROX)

N.E. COR
"BULL-092"
1102'S, 3854'E



LEGEND

- INDICATES CORNER OF MILL SITE CLAIM. SET 2"x2"x5' WOODEN POST (TYPICAL)
- INDICATES LOCATION MONUMENT SET 4' X 4' FROM CORNER OF MILL SITE CLAIM

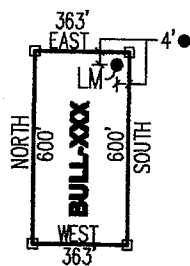
LOCATORS:

FREEPORT-MCMORAN BAGDAD INC.
PO BOX 245
BAGDAD, AZ 86321

Freeport-McMORAN
COPPER & GOLD

TYPICAL CLAIM DETAIL

EXCEPT FOR BULL-093 THRU BULL-095



NOT TO SCALE

S.E. COR "BULL-074"
5302'S, 2039'E

PHOENIX, AZ

2013 MAY 31 P 1:33

RECEIVED
B.L.M. AZ STATE OFFICE

LOCATED DURING THE MONTH
OF APRIL, 2013

CLAIM STAKING PERFORMED BY:

GEOMETRIX LLC
LAND SURVEYING SERVICES
(928) 687-1900

AS AGENTS FOR FREEPORT-MCMORAN BAGDAD INC

MCH023291

THIS IS A CONFORMED COPY OF INSTRUMENT
RECORDED ON DATE 5/31/13 TIME 9:37
IN BOOK 4960 PAGE 91
LESLIE M. HOFFMAN, RECORDER
Greg Walsh DEPUTY

Return to:
Freeport-McMoRan Bagdad Inc.
PO Box 245
Bagdad, AZ 86321

**LOCATION NOTICE FOR MILL SITE CLAIM
STATE OF ARIZONA, COUNTY OF YAVAPAI**

NOTICE IS HEREBY GIVEN that the **BULL-075** mill site claim has been located by:
Freeport-McMoRan Bagdad Inc.,
whose current mailing address is: PO Box 245
Bagdad, AZ 86321.

RECEIVED
BLM, AZ STATE OFFICE
2013 MAY 31 P 1:33
PHOENIX, AZ
BLM
Date
Stamp

This mill site claim consists of approximately 5 acres.
The general course of this claim is **North to South** and it is situated in the Eureka Mining District, Yavapai County, Arizona. This claim is **600** feet in length and **363** feet in width. This claim is marked by five monuments, constructed of 2" x 2" wood posts extending 4' above the ground, one at each corner and one at the location monument for the claim.

The location monument on which the notice is posted is situated within:
Section 17, Township 14 North, Range 9 West, Gila and Salt River Meridian, Yavapai County, Arizona and this claim encompasses portions of the following quarter section(s), section(s), Township(s) and Range(s): **Southwest ¼, Section 17, T14N-R9W, G&SRM, Yavapai County, Arizona.**

The location monument is set inside the **Northwest** corner of the claim, approximately 4' **East** of the **West** line of the claim and 4' **South** of the **North** line of the claim.
The locality of this claim with reference to some natural object or permanent monument and additional information (if any) concerning its locality is as follows:

The Northwest corner of this claim is 2039' East of the West line of Section 17 T14N-R9W & 4102' South of the Northwest corner of Section 17 T14N-R9W.

The undersigned claims the ground as described above and set forth on the attached 1" = 1000' outline map. This claim is not intended to encroach on any private property or land that is not open for location.

Located, dated and posted on the ground this 2nd day of April, 2013.

Freeport-McMoRan Bagdad Inc. (Owner)


By: [Signature]
GEOMETRIX, LLC (Agent)

AN0023292

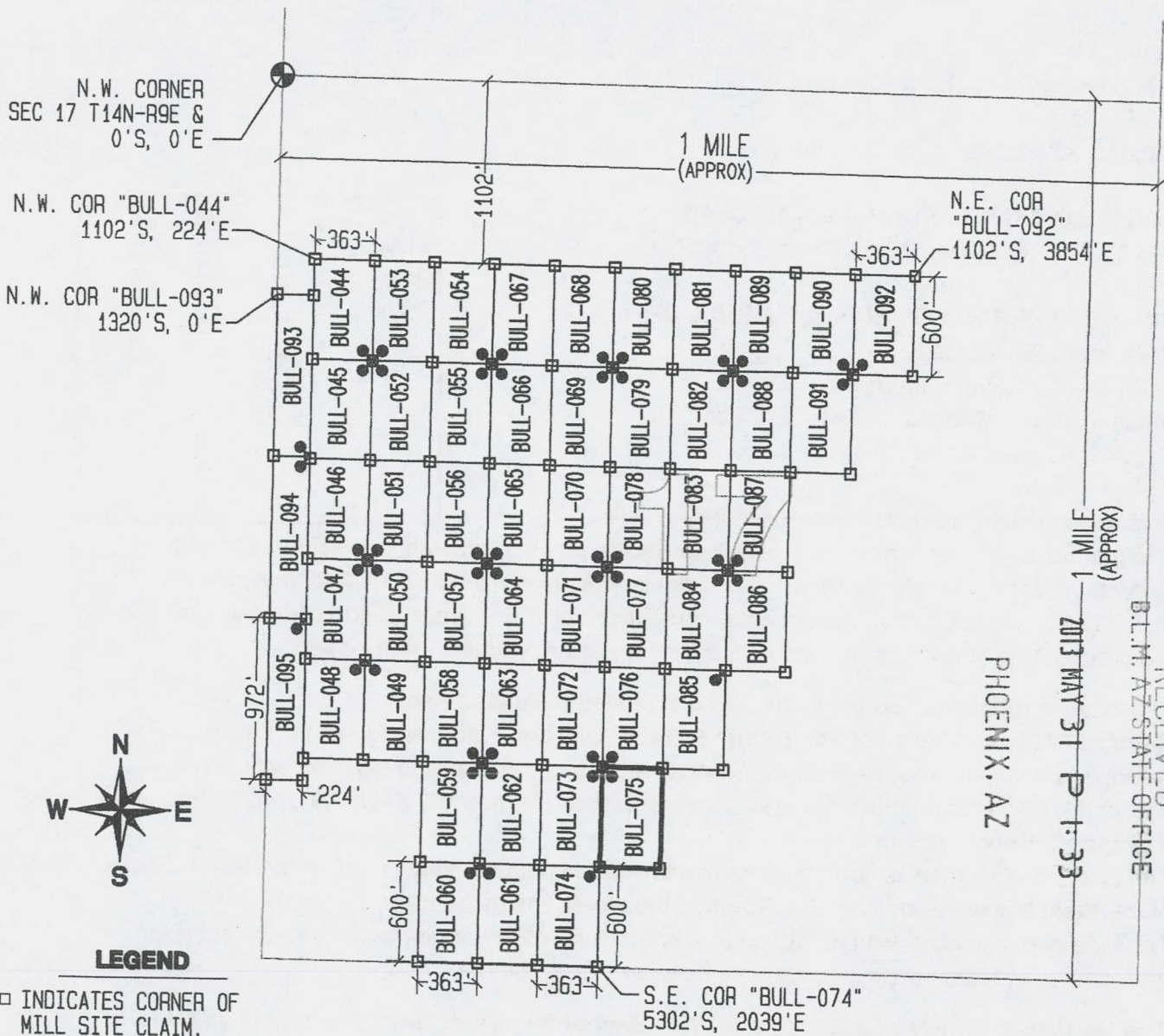
"BULL-075" CLAIM

LOCATION OF THE BULL-044 THROUGH BULL-095 MILL SITE CLAIMS

SCALE 1"=1000'



ALL CLAIMS ARE 600' IN LENGTH & 363' IN WIDTH
EXCEPT FOR BULL-093 THROUGH BULL-095 WHICH ARE 972' IN LENGTH x 224' IN WIDTH
SITUATED IN SECTION 17 T14N-R9W
EUREKA MINING DISTRICT, YAVAPAI COUNTY, ARIZONA



LEGEND

- INDICATES CORNER OF MILL SITE CLAIM. SET 2" x 2" x 5' WOODEN POST (TYPICAL)
- INDICATES LOCATION MONUMENT SET 4' X 4' FROM CORNER OF MILL SITE CLAIM

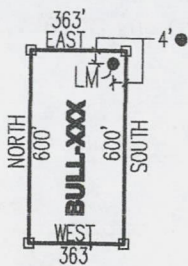
LOCATORS:

FREEPORT-MCMORAN BAGDAD INC.
PO BOX 245
BAGDAD, AZ 86321

Freeport-McMoran
COPPER & GOLD

TYPICAL CLAIM DETAIL

EXCEPT FOR BULL-093 THRU BULL-095



NOT TO SCALE

LOCATED DURING THE MONTH
OF APRIL, 2013

CLAIM STAKING PERFORMED BY:

GEOMETRIX LLC
LAND SURVEYING SERVICES
(928) 567-1900

AS AGENTS FOR FREEPORT-MCMORAN BAGDAD INC

AN0423292

THIS IS A CONFORMED COPY OF INSTRUMENT
RECORDED ON DATE 7/31/13 TIME 8:37
IN BOOK 4960 PAGE 92
LESLIE M. HOFFMAN, RECORDER
Stacy McCrae DEPUTY

Return to:
Freeport-McMoRan Bagdad Inc.
PO Box 245
Bagdad, AZ 86321

**LOCATION NOTICE FOR MILL SITE CLAIM
STATE OF ARIZONA, COUNTY OF YAVAPAI**

NOTICE IS HEREBY GIVEN that the **BULL-076** mill site claim has been located by:
Freeport-McMoRan Bagdad Inc.,
whose current mailing address is: PO Box 245
Bagdad, AZ 86321.

RECEIVED
BLM, AZ STATE OFFICE
2013 MAY 31 P 1:33
PHOENIX, AZ
BLM
Date
Stamp

This mill site claim consists of approximately 5 acres.
The general course of this claim is **North to South** and it is situated in the Eureka Mining District, Yavapai County, Arizona. This claim is **600** feet in length and **363** feet in width. This claim is marked by five monuments, constructed of 2" x 2" wood posts extending 4' above the ground, one at each corner and one at the location monument for the claim.

The location monument on which the notice is posted is situated within:
Section 17, Township 14 North, Range 9 West, Gila and Salt River Meridian, Yavapai County, Arizona and this claim encompasses portions of the following quarter section(s), section(s), Township(s) and Range(s): **Southwest ¼, Section 17, T14N-R9W, G&SRM, Yavapai County, Arizona.**

The location monument is set inside the **Southwest** corner of the claim, approximately 4' **East** of the **West** line of the claim and 4' **North** of the **South** line of the claim.
The locality of this claim with reference to some natural object or permanent monument and additional information (if any) concerning its locality is as follows:

The Northwest corner of this claim is 2039' East of the West line of Section 17 T14N-R9W & 3502' South of the Northwest corner of Section 17 T14N-R9W.

The undersigned claims the ground as described above and set forth on the attached 1" = 1000' outline map. This claim is not intended to encroach on any private property or land that is not open for location.

Located, dated and posted on the ground this 2nd day of April, 2013.

Freeport-McMoRan Bagdad Inc. (Owner)


By: [Signature]
GEOMETRIX, LLC (Agent)

APR 23 2013

"BULL-076" CLAIM

LOCATION OF THE BULL-044 THROUGH BULL-095 MILL SITE CLAIMS

SCALE 1"=1000'



ALL CLAIMS ARE 600' IN LENGTH & 363' IN WIDTH
EXCEPT FOR BULL-093 THROUGH BULL-095 WHICH ARE 972' IN LENGTH x 224' IN WIDTH
SITUATED IN SECTION 17 T14N-R9W
EUREKA MINING DISTRICT, YAVAPAI COUNTY, ARIZONA

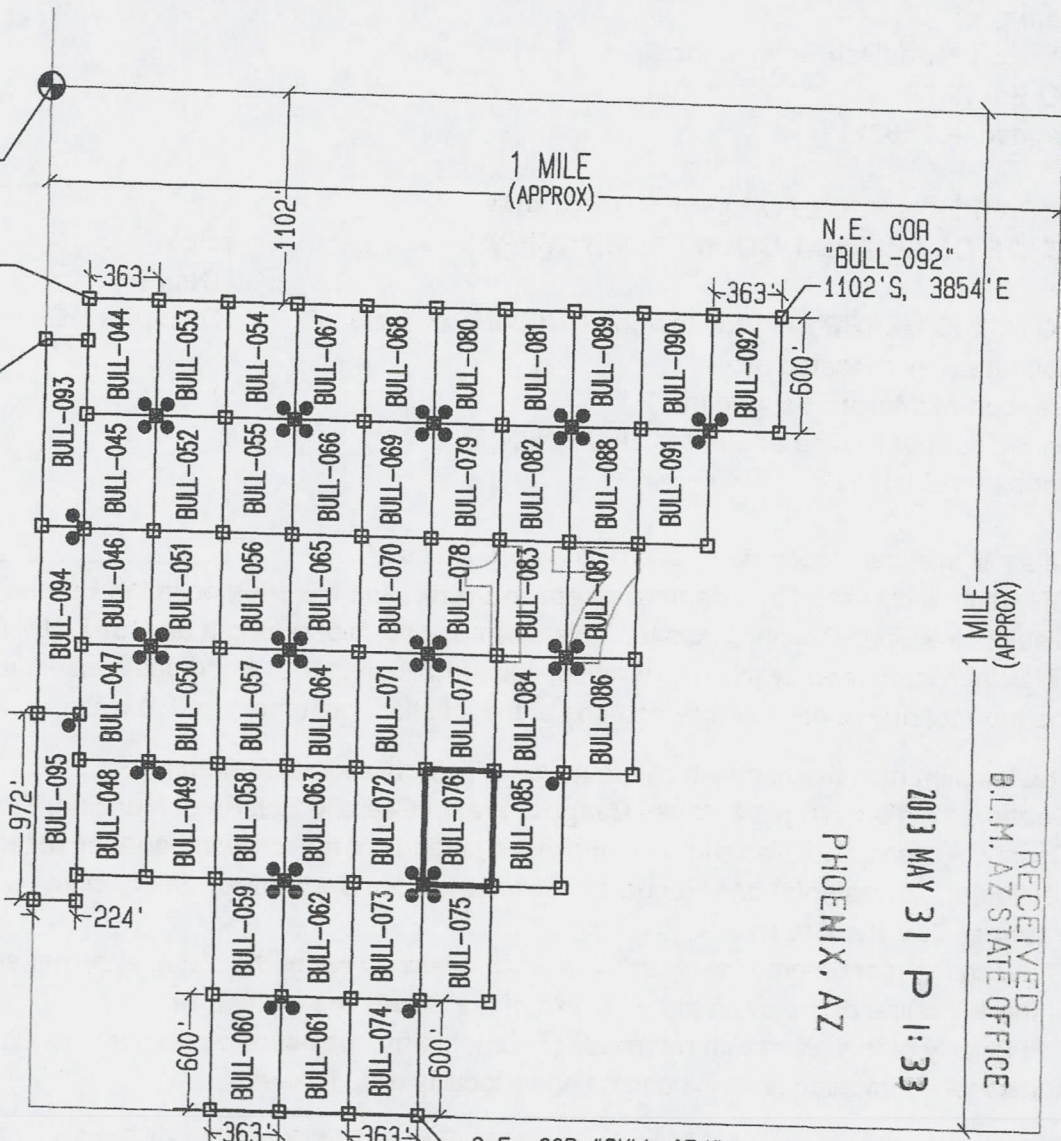
N.W. CORNER
SEC 17 T14N-R9E &
0'S, 0'E

N.W. COR "BULL-044"
1102'S, 224'E

N.W. COR "BULL-093"
1320'S, 0'E

1 MILE
(APPROX)

N.E. COR
"BULL-092"
1102'S, 3854'E



1 MILE (APPROX)
RECEIVED
B.L.M. AZ STATE OFFICE
2013 MAY 31 P 1:33
PHOENIX, AZ

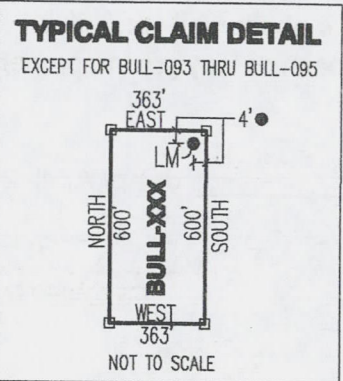


LEGEND

- INDICATES CORNER OF MILL SITE CLAIM. SET 2"x2"x5' WOODEN POST (TYPICAL)
- INDICATES LOCATION MONUMENT SET 4' X 4' FROM CORNER OF MILL SITE CLAIM

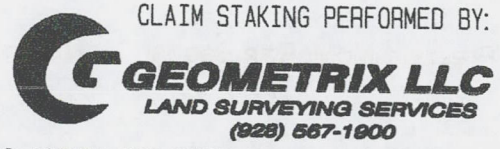
LOCATORS:

FREEMPORT-MCMORAN BAGDAD INC.
PO BOX 245
BAGDAD, AZ 86321
**FREEMPORT-MCMORAN
COPPER & GOLD**



LOCATED DURING THE MONTH
OF APRIL, 2013

CLAIM STAKING PERFORMED BY:



AS AGENTS FOR FREEMPORT-MCMORAN BAGDAD INC

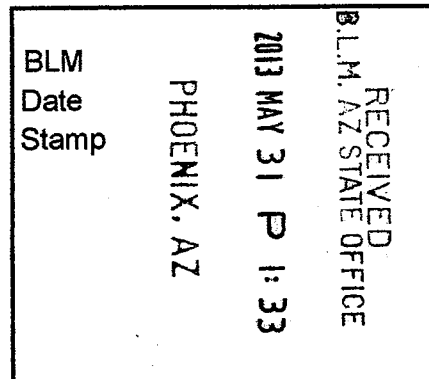
AHC423293

THIS IS A CONFORMED COPY OF INSTRUMENT
RECORDED ON DATE 3/13/13 8:37
IN BOOK 4960 PAGE 93
LESLIE M. HOFFMAN, RECORDER
Stacy M. Hoffman DEPUTY

Return to:
Freeport-McMoRan Bagdad Inc.
PO Box 245
Bagdad, AZ 86321

**LOCATION NOTICE FOR MILL SITE CLAIM
STATE OF ARIZONA, COUNTY OF YAVAPAI**

NOTICE IS HEREBY GIVEN that the **BULL-077** mill site claim has been located by:
Freeport-McMoRan Bagdad Inc.,
whose current mailing address is: PO Box 245
Bagdad, AZ 86321.



This mill site claim consists of approximately 5 acres.

The general course of this claim is **North to South** and it is situated in the Eureka Mining District, Yavapai County, Arizona. This claim is **600** feet in length and **363** feet in width. This claim is marked by five monuments, constructed of 2" x 2" wood posts extending 4' above the ground, one at each corner and one at the location monument for the claim.

The location monument on which the notice is posted is situated within:
Section 17, Township 14 North, Range 9 West, Gila and Salt River Meridian, Yavapai County, Arizona and this claim encompasses portions of the following quarter section(s), section(s), Township(s) and Range(s): **Southwest ¼, Section 17, T14N-R9W, G&SRM, Yavapai County, Arizona.**

The location monument is set inside the **Northwest** corner of the claim, approximately 4' **East** of the **West** line of the claim and 4' **South** of the **North** line of the claim.

The locality of this claim with reference to some natural object or permanent monument and additional information (if any) concerning its locality is as follows:

The Northwest corner of this claim is 2039' East of the West line of Section 17 T14N-R9W & 2902' South of the Northwest corner of Section 17 T14N-R9W.

The undersigned claims the ground as described above and set forth on the attached 1" = 1000' outline map. This claim is not intended to encroach on any private property or land that is not open for location.

Located, dated and posted on the ground this 2nd day of April, 2013.

Freeport-McMoRan Bagdad Inc. (Owner)

By: [Signature]
GEOMETRIX, LLC (Agent)

A110123294

"BULL-077" CLAIM

LOCATION OF THE BULL-044 THROUGH BULL-095 MILL SITE CLAIMS

SCALE 1"=1000'



ALL CLAIMS ARE 600' IN LENGTH & 363' IN WIDTH
EXCEPT FOR BULL-093 THROUGH BULL-095 WHICH ARE 972' IN LENGTH x 224' IN WIDTH
SITUATED IN SECTION 17 T14N-R9W
EUREKA MINING DISTRICT, YAVAPAI COUNTY, ARIZONA

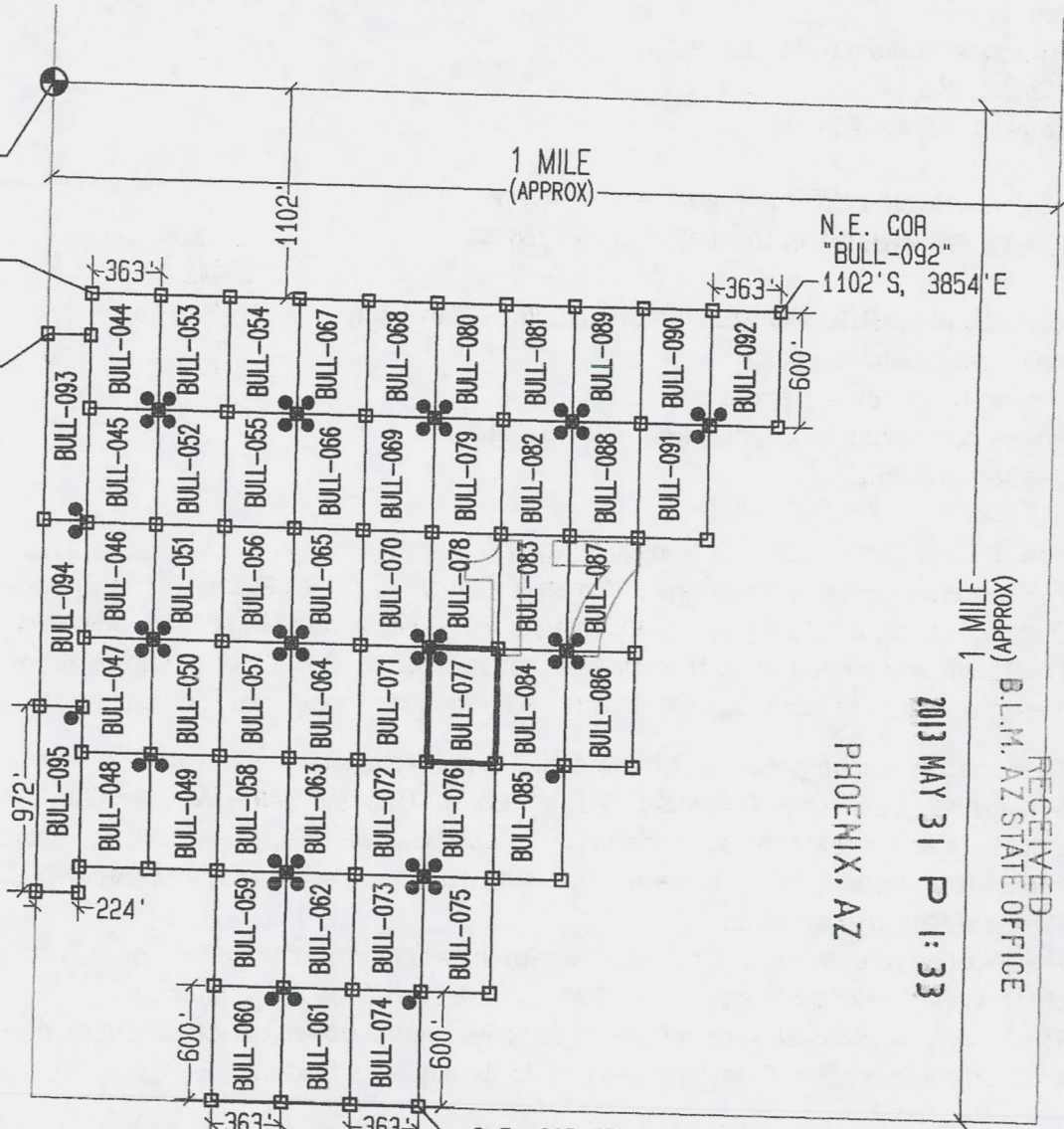
N.W. CORNER
SEC 17 T14N-R9E &
0'S, 0'E

N.W. COR "BULL-044"
1102'S, 224'E

N.W. COR "BULL-093"
1320'S, 0'E

1 MILE
(APPROX)

N.E. COR
"BULL-092"
1102'S, 3854'E



RECEIVED
B.L.M. AZ STATE OFFICE
2013 MAY 31 P 1:33
PHOENIX, AZ



LEGEND

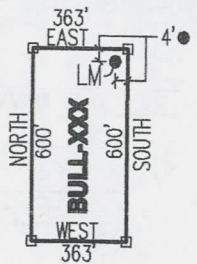
- INDICATES CORNER OF MILL SITE CLAIM. SET 2"x2"x5' WOODEN POST (TYPICAL)
- INDICATES LOCATION MONUMENT SET 4' X 4' FROM CORNER OF MILL SITE CLAIM

LOCATORS:

FREEMPORT-MCMORAN BAGDAD INC.
PO BOX 245
BAGDAD, AZ 86321
FREEMPORT-MCMORAN
COPPER & GOLD

TYPICAL CLAIM DETAIL


EXCEPT FOR BULL-093 THRU BULL-095



NOT TO SCALE

LOCATED DURING THE MONTH
OF APRIL, 2013

CLAIM STAKING PERFORMED BY:



AS AGENTS FOR FREEMPORT-MCMORAN BAGDAD INC


ANCH 232911

THIS IS A CONFORMED COPY OF INSTRUMENT
RECORDED ON DATE 5/31/13 TIME 8:37
IN BOOK 49120 PAGE 44
LESLIE M. HOFFMAN, RECORDER
Leslie M. Hoffman DEPUTY

Return to:
Freeport-McMoRan Bagdad Inc.
PO Box 245
Bagdad, AZ 86321

**LOCATION NOTICE FOR MILL SITE CLAIM
STATE OF ARIZONA, COUNTY OF YAVAPAI**

NOTICE IS HEREBY GIVEN that the **BULL-078** mill site claim has been located by:
Freeport-McMoRan Bagdad Inc.,
whose current mailing address is: PO Box 245
Bagdad, AZ 86321.



This mill site claim consists of approximately 5 acres.

The general course of this claim is **North to South** and it is situated in the Eureka Mining District, Yavapai County, Arizona. This claim is **600** feet in length and **363** feet in width. This claim is marked by five monuments, constructed of 2" x 2" wood posts extending 4' above the ground, one at each corner and one at the location monument for the claim.

The location monument on which the notice is posted is situated within:

Section 17, Township 14 North, Range 9 West, Gila and Salt River Meridian, Yavapai County, Arizona and this claim encompasses portions of the following quarter section(s), section(s), Township(s) and Range(s): **Southwest ¼ & Northwest ¼, Section 17, T14N-R9W, G&SRM, Yavapai County, Arizona.**

The location monument is set inside the **Southwest** corner of the claim, approximately 4' **East** of the **West** line of the claim and 4' **North** of the **South** line of the claim.

The locality of this claim with reference to some natural object or permanent monument and additional information (if any) concerning its locality is as follows:

The Northwest corner of this claim is 2039' East of the West line of Section 17 T14N-R9W & 2302' South of the Northwest corner of Section 17 T14N-R9W.

The undersigned claims the ground as described above and set forth on the attached 1" = 1000' outline map. This claim is not intended to encroach on any private property or land that is not open for location.

Located, dated and posted on the ground this 2nd day of April, 2013.

Freeport-McMoRan Bagdad Inc. (Owner)

By:

[Signature]
GEOMETRIX, LLC (Agent)

A110923295

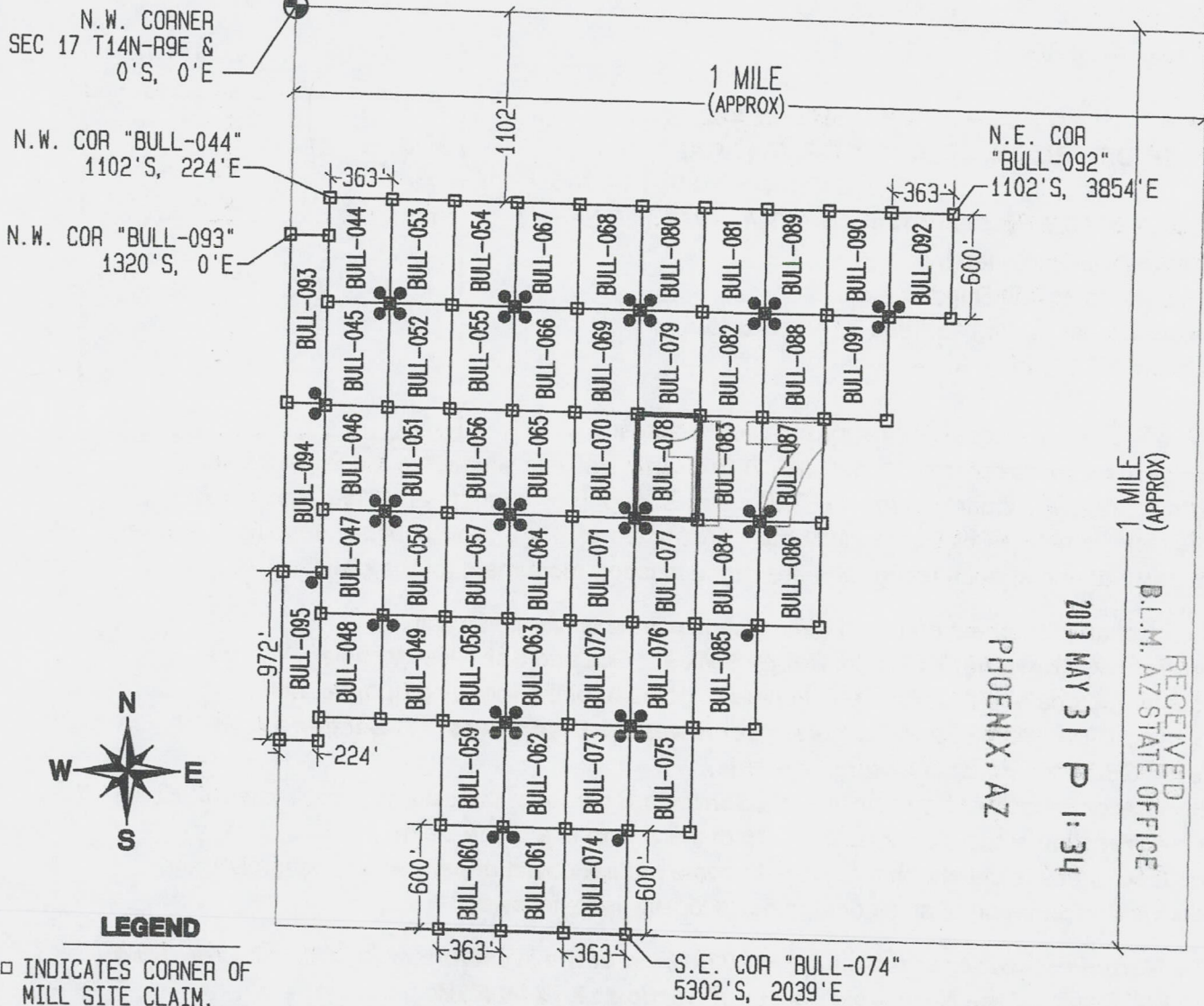
"BULL-078" CLAIM

LOCATION OF THE BULL-044 THROUGH BULL-095 MILL SITE CLAIMS

SCALE 1"=1000'



ALL CLAIMS ARE 600' IN LENGTH & 363' IN WIDTH
EXCEPT FOR BULL-093 THROUGH BULL-095 WHICH ARE 972' IN LENGTH x 224' IN WIDTH
SITUATED IN SECTION 17 T14N-R9W
EUREKA MINING DISTRICT, YAVAPAI COUNTY, ARIZONA



RECEIVED
 B.L.M. AZ STATE OFFICE
 2013 MAY 31 P 1:34
 PHOENIX, AZ
 1 MILE (APPROX)




LEGEND

□ INDICATES CORNER OF MILL SITE CLAIM. SET 2"x2"x5' WOODEN POST (TYPICAL)

● INDICATES LOCATION MONUMENT SET 4' X 4' FROM CORNER OF MILL SITE CLAIM

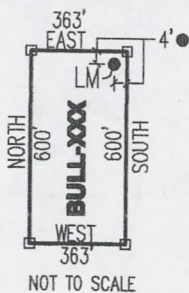
LOCATORS:

FREEPORT-MCMORAN BAGDAD INC.
 PO BOX 245
 BAGDAD, AZ 86321




TYPICAL CLAIM DETAIL

EXCEPT FOR BULL-093 THRU BULL-095



LOCATED DURING THE MONTH
OF APRIL, 2013

CLAIM STAKING PERFORMED BY:



AS AGENTS FOR FREEPORT-MCMORAN BAGDAD INC

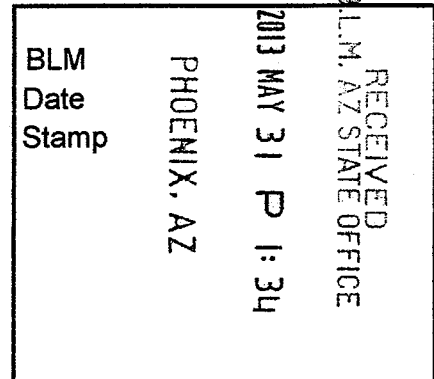
A110423295

THIS IS A CONFORMED COPY OF INSTRUMENT
RECORDED ON DATE 5/31/13 TIME 8:37
IN BOOK 4960 PAGE 45
LESLIE M. HOFFMAN, RECORDER
[Signature] DEPUTY

Return to:
Freeport-McMoRan Bagdad Inc.
PO Box 245
Bagdad, AZ 86321

**LOCATION NOTICE FOR MILL SITE CLAIM
STATE OF ARIZONA, COUNTY OF YAVAPAI**

NOTICE IS HEREBY GIVEN that the **BULL-079** mill site claim has been located by:
Freeport-McMoRan Bagdad Inc.,
whose current mailing address is: PO Box 245
Bagdad, AZ 86321.



This mill site claim consists of approximately 5 acres.
The general course of this claim is **North to South** and it is situated in the Eureka Mining District, Yavapai County, Arizona. This claim is **600** feet in length and **363** feet in width. This claim is marked by five monuments, constructed of 2" x 2" wood posts extending 4' above the ground, one at each corner and one at the location monument for the claim.

The location monument on which the notice is posted is situated within:
Section 17, Township 14 North, Range 9 West, Gila and Salt River Meridian, Yavapai County, Arizona and this claim encompasses portions of the following quarter section(s), section(s), Township(s) and Range(s): **Northwest 1/4, Section 17, T14N-R9W, G&SRM, Yavapai County, Arizona.**

The location monument is set inside the **Northwest** corner of the claim, approximately 4' **East** of the **West** line of the claim and 4' **South** of the **North** line of the claim.

The locality of this claim with reference to some natural object or permanent monument and additional information (if any) concerning its locality is as follows:

The Northwest corner of this claim is 2039' East of the West line of Section 17 T14N-R9W & 1702' South of the Northwest corner of Section 17 T14N-R9W.

The undersigned claims the ground as described above and set forth on the attached 1" = 1000' outline map. This claim is not intended to encroach on any private property or land that is not open for location.

Located, dated and posted on the ground this 2nd day of April, 2013.

Freeport-McMoRan Bagdad Inc. (Owner)

By: [Signature]
GEOMETRIX, LLC (Agent)

1101123296

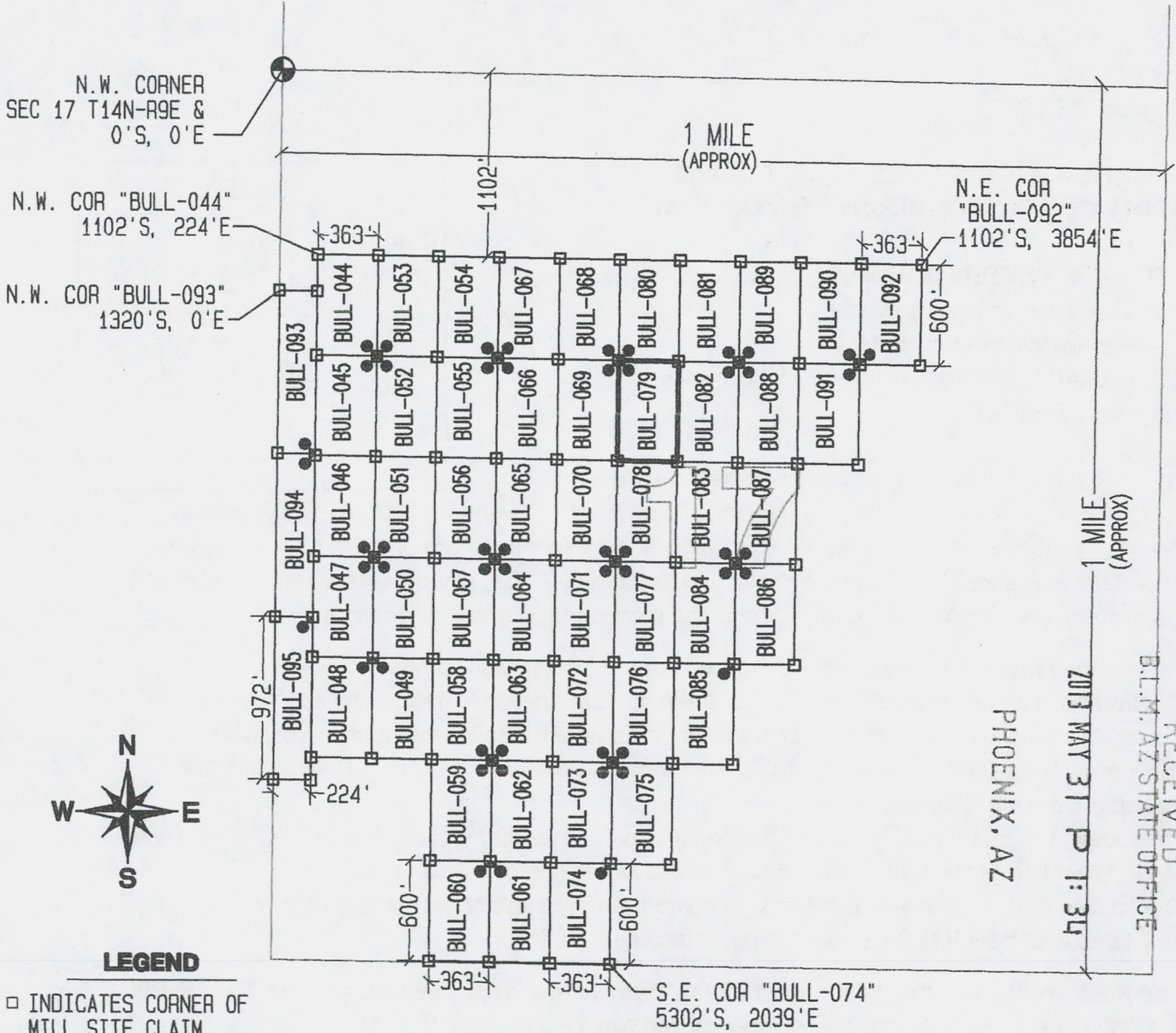
"BULL-079" CLAIM

LOCATION OF THE BULL-044 THROUGH BULL-095 MILL SITE CLAIMS

SCALE 1"=1000'



ALL CLAIMS ARE 600' IN LENGTH & 363' IN WIDTH
EXCEPT FOR BULL-093 THROUGH BULL-095 WHICH ARE 972' IN LENGTH x 224' IN WIDTH
SITUATED IN SECTION 17 T14N-R9W
EUREKA MINING DISTRICT, YAVAPAI COUNTY, ARIZONA



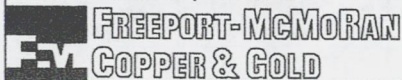
RECEIVED
 B.L.M. AZ STATE OFFICE
 2013 MAY 31 P 1:34
 PHOENIX, AZ

LEGEND

- INDICATES CORNER OF MILL SITE CLAIM. SET 2"x2"x5' WOODEN POST (TYPICAL)
- INDICATES LOCATION MONUMENT SET 4' X 4' FROM CORNER OF MILL SITE CLAIM

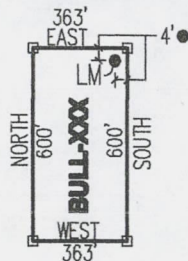
LOCATORS:

FREEPORT-MCMORAN BAGDAD INC.
PO BOX 245
BAGDAD, AZ 86321



TYPICAL CLAIM DETAIL

EXCEPT FOR BULL-093 THRU BULL-095



NOT TO SCALE

LOCATED DURING THE MONTH
OF APRIL, 2013

CLAIM STAKING PERFORMED BY:



AS AGENTS FOR FREEPORT-MCMORAN BAGDAD INC


AMC423296

THIS IS A CONFORMED COPY OF INSTRUMENT
RECORDED ON DATE 5/31/13 TIME 8:37
IN BOOK 4960 PAGE 44
LESLIE M. HOFFMAN, RECORDER
Julie Wilson DEPUTY

Return to:
Freeport-McMoRan Bagdad Inc.
PO Box 245
Bagdad, AZ 86321

**LOCATION NOTICE FOR MILL SITE CLAIM
STATE OF ARIZONA, COUNTY OF YAVAPAI**

NOTICE IS HEREBY GIVEN that the **BULL-080** mill site claim has been located by:
Freeport-McMoRan Bagdad Inc.,
whose current mailing address is: PO Box 245
Bagdad, AZ 86321.



This mill site claim consists of approximately 5 acres.
The general course of this claim is **North to South** and it is situated in the Eureka Mining District, Yavapai County, Arizona. This claim is **600** feet in length and **363** feet in width. This claim is marked by five monuments, constructed of 2" x 2" wood posts extending 4' above the ground, one at each corner and one at the location monument for the claim.

The location monument on which the notice is posted is situated within:
Section 17, Township 14 North, Range 9 West, Gila and Salt River Meridian, Yavapai County, Arizona and this claim encompasses portions of the following quarter section(s), section(s), Township(s) and Range(s): **Northwest 1/4, Section 17, T14N-R9W, G&SRM, Yavapai County, Arizona.**

The location monument is set inside the **Southwest** corner of the claim, approximately 4' **East** of the **West** line of the claim and 4' **North** of the **South** line of the claim.
The locality of this claim with reference to some natural object or permanent monument and additional information (if any) concerning its locality is as follows:

The Northwest corner of this claim is 2039' East of the West line of Section 17 T14N-R9W & 1102' South of the Northwest corner of Section 17 T14N-R9W.

The undersigned claims the ground as described above and set forth on the attached 1" = 1000' outline map. This claim is not intended to encroach on any private property or land that is not open for location.

Located, dated and posted on the ground this 2nd day of April, 2013.

Freeport-McMoRan Bagdad Inc. (Owner)

By: [Signature]
GEOMETRIX, LLC (Agent)

AMC1123297

"BULL-080" CLAIM

LOCATION OF THE BULL-044 THROUGH BULL-095 MILL SITE CLAIMS

SCALE 1"=1000'



ALL CLAIMS ARE 600' IN LENGTH & 363' IN WIDTH
EXCEPT FOR BULL-093 THROUGH BULL-095 WHICH ARE 972' IN LENGTH x 224' IN WIDTH
SITUATED IN SECTION 17 T14N-R9W
EUREKA MINING DISTRICT, YAVAPAI COUNTY, ARIZONA

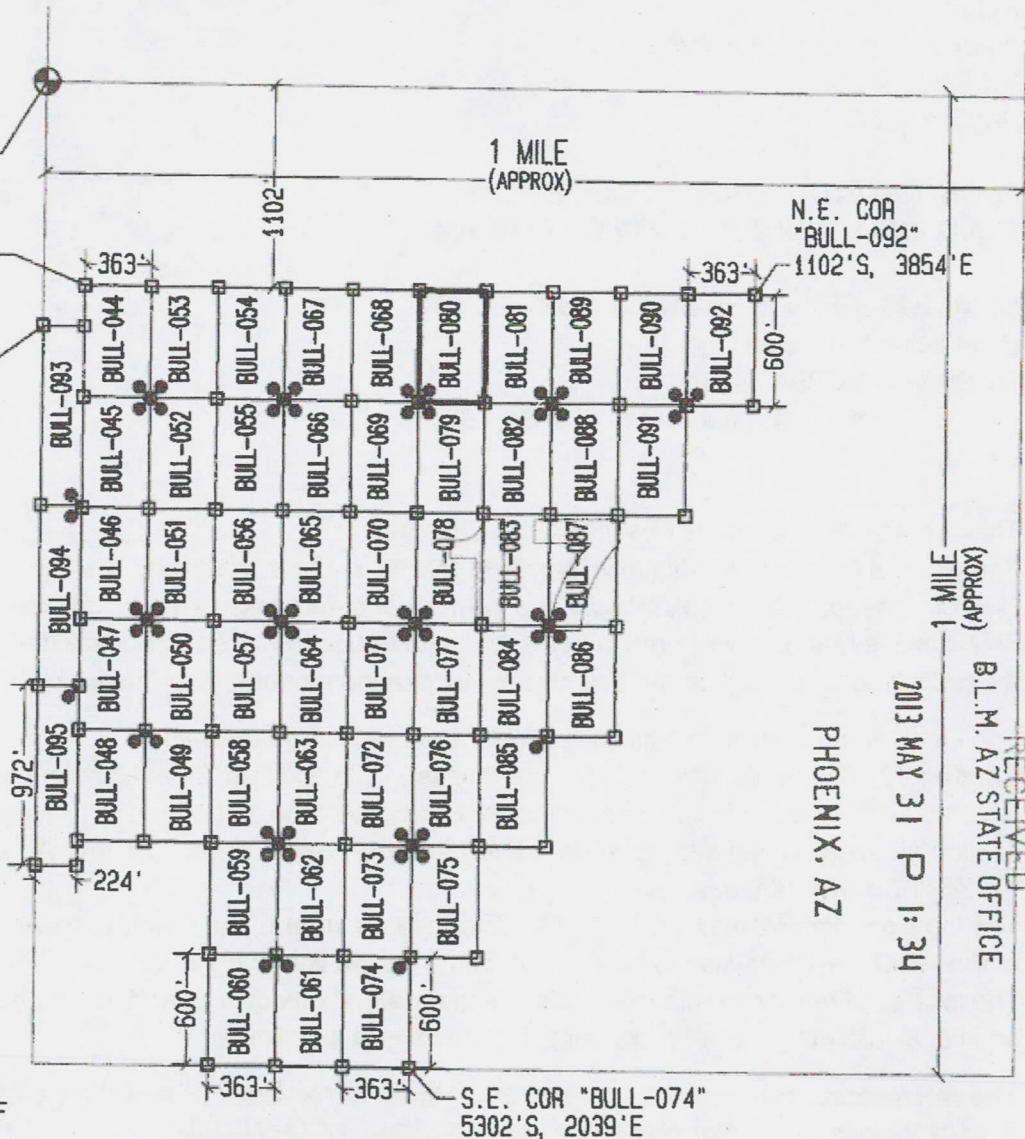
N.W. CORNER
SEC 17 T14N-R9E &
0'S, 0'E

N.W. COR "BULL-044"
1102'S, 224'E

N.W. COR "BULL-093"
1320'S, 0'E

1 MILE
(APPROX)

N.E. COR
"BULL-092"
1102'S, 3854'E



RECEIVED
B.L.M. AZ STATE OFFICE
2013 MAY 31 P 1:34
PHOENIX, AZ

LEGEND

- INDICATES CORNER OF MILL SITE CLAIM. SET 2"x2"x5' WOODEN POST (TYPICAL)
- INDICATES LOCATION MONUMENT SET 4' X 4' FROM CORNER OF MILL SITE CLAIM

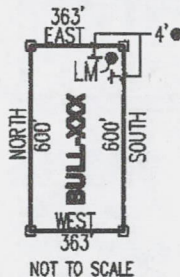
LOCATORS:

FREEPORT-MCMORAN BAGDAD INC.
PO BOX 245
BAGDAD, AZ 86321



TYPICAL CLAIM DETAIL

EXCEPT FOR BULL-093 THRU BULL-095



LOCATED DURING THE MONTH
OF APRIL, 2013

CLAIM STAKING PERFORMED BY:



AS AGENTS FOR FREEPORT-MCMORAN BAGDAD INC

AMC1423297

THIS IS A CONFORMED COPY OF INSTRUMENT
RECORDED ON DATE 3/13 TIME 8:37
IN BOOK 4960 PAGE 97
LESLIE M. HOFFMAN, RECORDER

Julie M. Hoffmann DEPUTY

Return to:
Freeport-McMoRan Bagdad Inc.
PO Box 245
Bagdad, AZ 86321

**LOCATION NOTICE FOR MILL SITE CLAIM
STATE OF ARIZONA, COUNTY OF YAVAPAI**

NOTICE IS HEREBY GIVEN that the **BULL-081** mill site claim has been located by:
Freeport-McMoRan Bagdad Inc.,
whose current mailing address is: PO Box 245
Bagdad, AZ 86321.

| | | | |
|----------------------|-------------|--------------------|------------------------------------|
| BLM Date Stamp | PHOENIX, AZ | 2013 MAY 31 P 1:34 | RECEIVED B.L.M. AZ STATE OFFICE |
|----------------------|-------------|--------------------|------------------------------------|

This mill site claim consists of approximately 5 acres.
The general course of this claim is **North to South** and it is situated in the Eureka Mining District, Yavapai County, Arizona. This claim is **600** feet in length and **363** feet in width. This claim is marked by five monuments, constructed of 2" x 2" wood posts extending 4' above the ground, one at each corner and one at the location monument for the claim.

The location monument on which the notice is posted is situated within:
Section 17, Township 14 North, Range 9 West, Gila and Salt River Meridian, Yavapai County, Arizona and this claim encompasses portions of the following quarter section(s), section(s), Township(s) and Range(s): **Northwest 1/4 & Northeast 1/4, Section 17, T14N-R9W, G&SRM, Yavapai County, Arizona.**

The location monument is set inside the **Southeast** corner of the claim, approximately 4' **West** of the **East** line of the claim and 4' **North** of the **South** line of the claim.

The locality of this claim with reference to some natural object or permanent monument and additional information (if any) concerning its locality is as follows:

The Northwest corner of this claim is 2402' East of the West line of Section 17 T14N-R9W & 1102' South of the Northwest corner of Section 17 T14N-R9W.

The undersigned claims the ground as described above and set forth on the attached 1" = 1000' outline map. This claim is not intended to encroach on any private property or land that is not open for location.

Located, dated and posted on the ground this 2nd day of April, 2013.

Freeport-McMoRan Bagdad Inc. (Owner)

By: [Signature]
GEOMETRIX, LLC (Agent)

AMC 423298

"BULL-081" CLAIM

LOCATION OF THE BULL-044 THROUGH BULL-095 MILL SITE CLAIMS

SCALE 1"=1000'



ALL CLAIMS ARE 600' IN LENGTH & 363' IN WIDTH
EXCEPT FOR BULL-093 THROUGH BULL-095 WHICH ARE 972' IN LENGTH x 224' IN WIDTH
SITUATED IN SECTION 17 T14N-R9W
EUREKA MINING DISTRICT, YAVAPAI COUNTY, ARIZONA

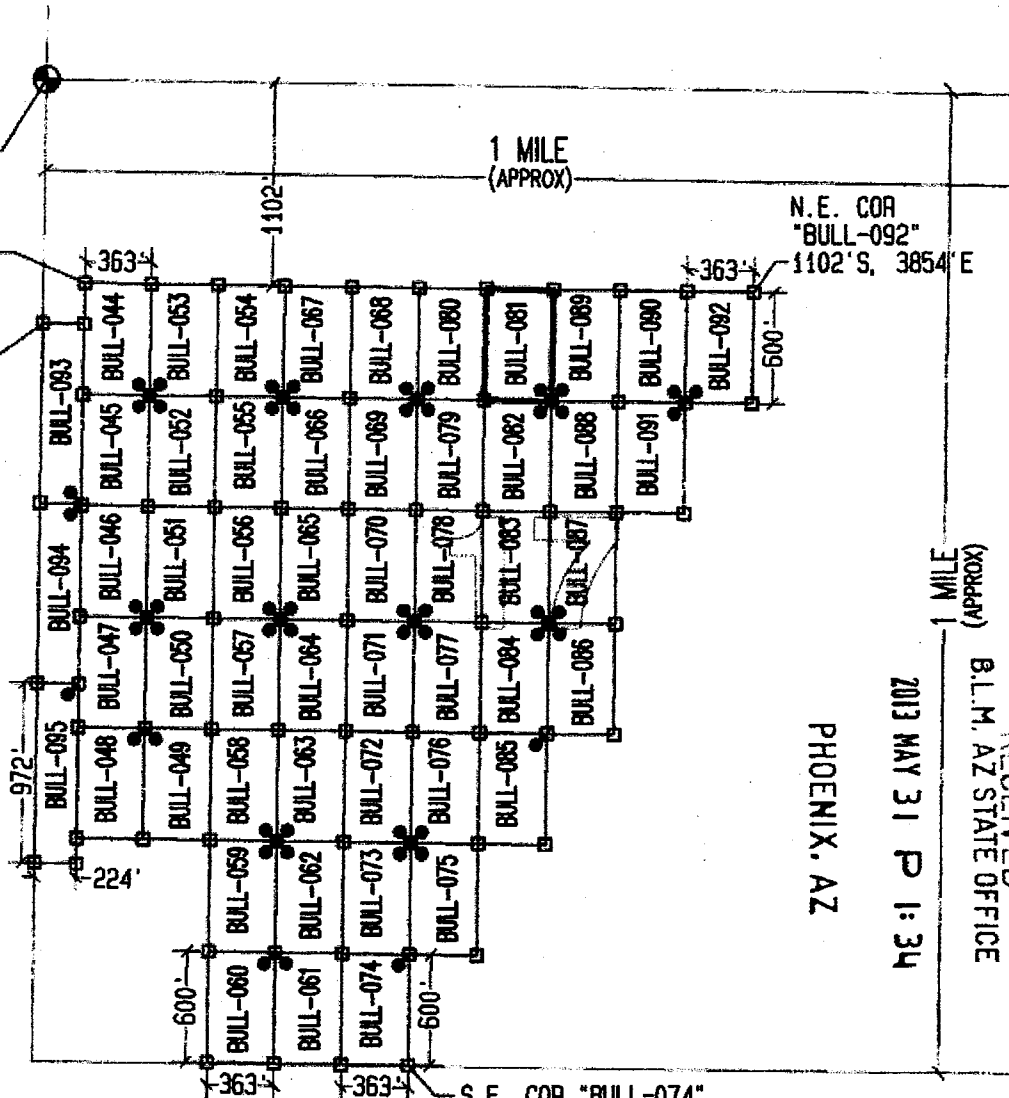
N.W. CORNER
SEC 17 T14N-R9E &
0'S, 0'E

N.W. COR "BULL-044"
1102'S, 224'E

N.W. COR "BULL-093"
1320'S, 0'E

1 MILE
(APPROX)

N.E. COR
"BULL-092"
1102'S, 3854'E



1 MILE
(APPROX)

2013 MAY 31 P 1:34

PHOENIX, AZ

RECEIVED
B.L.M. AZ STATE OFFICE



LEGEND

- INDICATES CORNER OF MILL SITE CLAIM. SET 2"x2"x5' WOODEN POST (TYPICAL)
- INDICATES LOCATION MONUMENT SET 4' X 4' FROM CORNER OF MILL SITE CLAIM

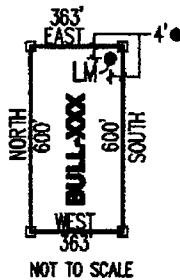
LOCATORS:

FREEPORT-MCMORAN BAGDAD INC.
PO BOX 245
BAGDAD, AZ 86321

FREEPORT-McMoRan
COPPER & GOLD

TYPICAL CLAIM DETAIL

EXCEPT FOR BULL-093 THRU BULL-095



NOT TO SCALE

LOCATED DURING THE MONTH
OF APRIL, 2013

CLAIM STAKING PERFORMED BY:



AS AGENTS FOR FREEPORT-MCMORAN BAGDAD INC

A110423298

THIS IS A CONFORMED COPY OF INSTRUMENT
RECORDED ON DATE 5/31/13 TIME 8:37
IN BOOK 44600 PAGE 98
LESLIE M. HOFFMAN, RECORDER
Leslie M. Hoffman DEPUTY

Return to:
Freeport-McMoRan Bagdad Inc.
PO Box 245
Bagdad, AZ 86321

**LOCATION NOTICE FOR MILL SITE CLAIM
STATE OF ARIZONA, COUNTY OF YAVAPAI**

NOTICE IS HEREBY GIVEN that the **BULL-082** mill site claim has been located by:
Freeport-McMoRan Bagdad Inc.,
whose current mailing address is: PO Box 245
Bagdad, AZ 86321.

RECEIVED
BLM, AZ STATE OFFICE
2013 MAY 31 P 1:34
PHOENIX, AZ
BLM
Date
Stamp

This mill site claim consists of approximately 5 acres.

The general course of this claim is **North to South** and it is situated in the Eureka Mining District, Yavapai County, Arizona. This claim is **600** feet in length and **363** feet in width. This claim is marked by five monuments, constructed of 2" x 2" wood posts extending 4' above the ground, one at each corner and one at the location monument for the claim.

The location monument on which the notice is posted is situated within:

Section 17, Township 14 North, Range 9 West, Gila and Salt River Meridian, Yavapai County, Arizona and this claim encompasses portions of the following quarter section(s), section(s), Township(s) and Range(s): **Northwest 1/4 & Northeast 1/4, Section 17, T14N-R9W, G&SRM, Yavapai County, Arizona.**

The location monument is set inside the **Northeast** corner of the claim, approximately 4' **West** of the **East** line of the claim and 4' **South** of the **North** line of the claim.

The locality of this claim with reference to some natural object or permanent monument and additional information (if any) concerning its locality is as follows:

The Northwest corner of this claim is 2402' East of the West line of Section 17 T14N-R9W & 1702' South of the Northwest corner of Section 17 T14N-R9W.

The undersigned claims the ground as described above and set forth on the attached 1" = 1000' outline map. This claim is not intended to encroach on any private property or land that is not open for location.

Located, dated and posted on the ground this 2nd day of April, 2013.

Freeport-McMoRan Bagdad Inc. (Owner)

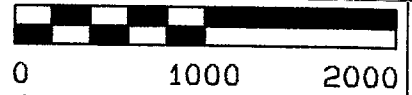
By: [Signature]
GEOMETRIX, LLC (Agent)

ATC0123299

"BULL-082" CLAIM

LOCATION OF THE BULL-044 THROUGH BULL-095 MILL SITE CLAIMS

SCALE 1"=1000'



ALL CLAIMS ARE 600' IN LENGTH & 363' IN WIDTH
EXCEPT FOR BULL-093 THROUGH BULL-095 WHICH ARE 972' IN LENGTH x 224' IN WIDTH
SITUATED IN SECTION 17 T14N-R9W
EUREKA MINING DISTRICT, YAVAPAI COUNTY, ARIZONA

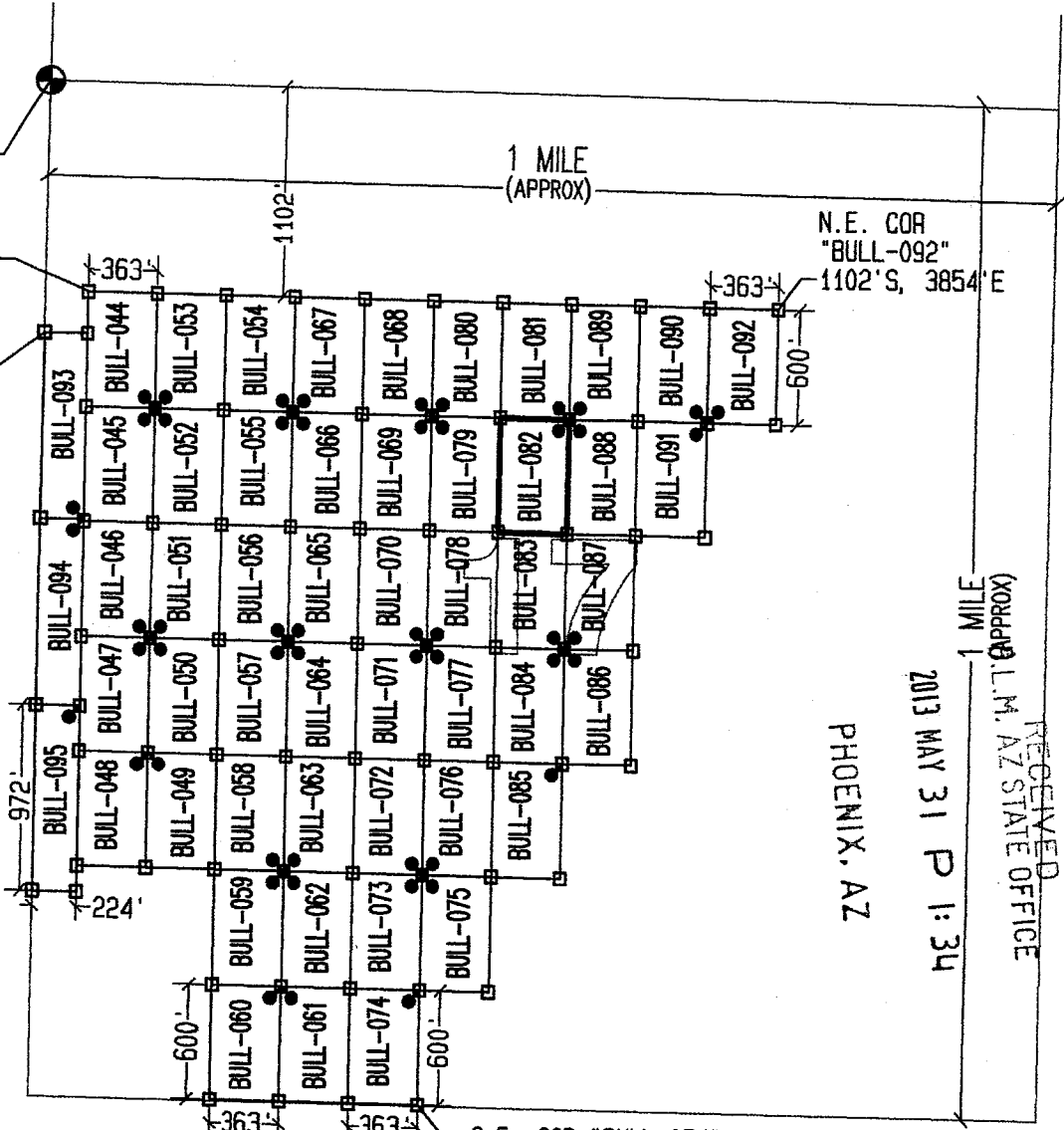
N.W. CORNER
SEC 17 T14N-R9E &
0'S, 0'E

N.W. COR "BULL-044"
1102'S, 224'E

N.W. COR "BULL-093"
1320'S, 0'E

1 MILE
(APPROX)

N.E. COR
"BULL-092"
1102'S, 3854'E



LEGEND

□ INDICATES CORNER OF
MILL SITE CLAIM.
SET 2"x2"x5' WOODEN
POST (TYPICAL)

● INDICATES LOCATION
MONUMENT SET 4' X 4' FROM
CORNER OF MILL SITE CLAIM

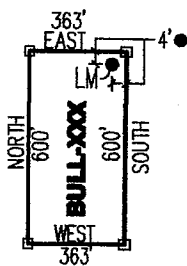
LOCATORS:

FREEPORT-MCMORAN BAGDAD INC.
PO BOX 245
BAGDAD, AZ 86321



TYPICAL CLAIM DETAIL

EXCEPT FOR BULL-093 THRU BULL-095



NOT TO SCALE

S.E. COR "BULL-074"
5302'S, 2039'E

PHOENIX, AZ

2013 MAY 31 P 1:34

RECEIVED
L.M. AZ STATE OFFICE

LOCATED DURING THE MONTH
OF APRIL, 2013

CLAIM STAKING PERFORMED BY:



AS AGENTS FOR FREEPORT-MCMORAN BAGDAD INC

A1100023299

THIS IS A CONFORMED COPY OF INSTRUMENT
RECORDED ON DATE 5/31/13 TIME 8:57
IN BOOK 4960 PAGE 49
LESLIE M. HOFFMAN, RECORDER
Leslie M. Hoffman DEPUTY

Return to:
Freeport-McMoRan Bagdad Inc.
PO Box 245
Bagdad, AZ 86321

**LOCATION NOTICE FOR MILL SITE CLAIM
STATE OF ARIZONA, COUNTY OF YAVAPAI**

NOTICE IS HEREBY GIVEN that the **BULL-083** mill site claim has been located by:
Freeport-McMoRan Bagdad Inc.,
whose current mailing address is: PO Box 245
Bagdad, AZ 86321.

RECEIVED
BLM, AZ STATE OFFICE
2013 MAY 31 P 1:34
PHOENIX, AZ
BLM
Date
Stamp

This mill site claim consists of approximately 5 acres.
The general course of this claim is **North to South** and it is situated in the Eureka Mining District, Yavapai County, Arizona. This claim is **600** feet in length and **363** feet in width. This claim is marked by five monuments, constructed of 2" x 2" wood posts extending 4' above the ground, one at each corner and one at the location monument for the claim.

The location monument on which the notice is posted is situated within:
Section 17, Township 14 North, Range 9 West, Gila and Salt River Meridian, Yavapai County, Arizona and this claim encompasses portions of the following quarter section(s), section(s), Township(s) and Range(s): **Southwest ¼, Northwest ¼, Northeast ¼ & Southeast ¼, Section 17, T14N-R9W, G&SRM, Yavapai County, Arizona.**
The location monument is set inside the **Southeast** corner of the claim, approximately 4' **West** of the **East** line of the claim and 4' **North** of the **South** line of the claim.
The locality of this claim with reference to some natural object or permanent monument and additional information (if any) concerning its locality is as follows:

The Northwest corner of this claim is 2402' East of the West line of Section 17 T14N-R9W & 2302' South of the Northwest corner of Section 17 T14N-R9W.

The undersigned claims the ground as described above and set forth on the attached 1" = 1000' outline map. This claim is not intended to encroach on any private property or land that is not open for location.

Located, dated and posted on the ground this 2nd day of April, 2013.

Freeport-McMoRan Bagdad Inc. (Owner)

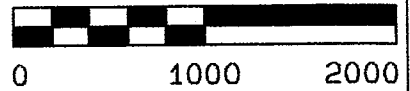
By: [Signature]
GEOMETRIX, LLC (Agent)

AL0123300

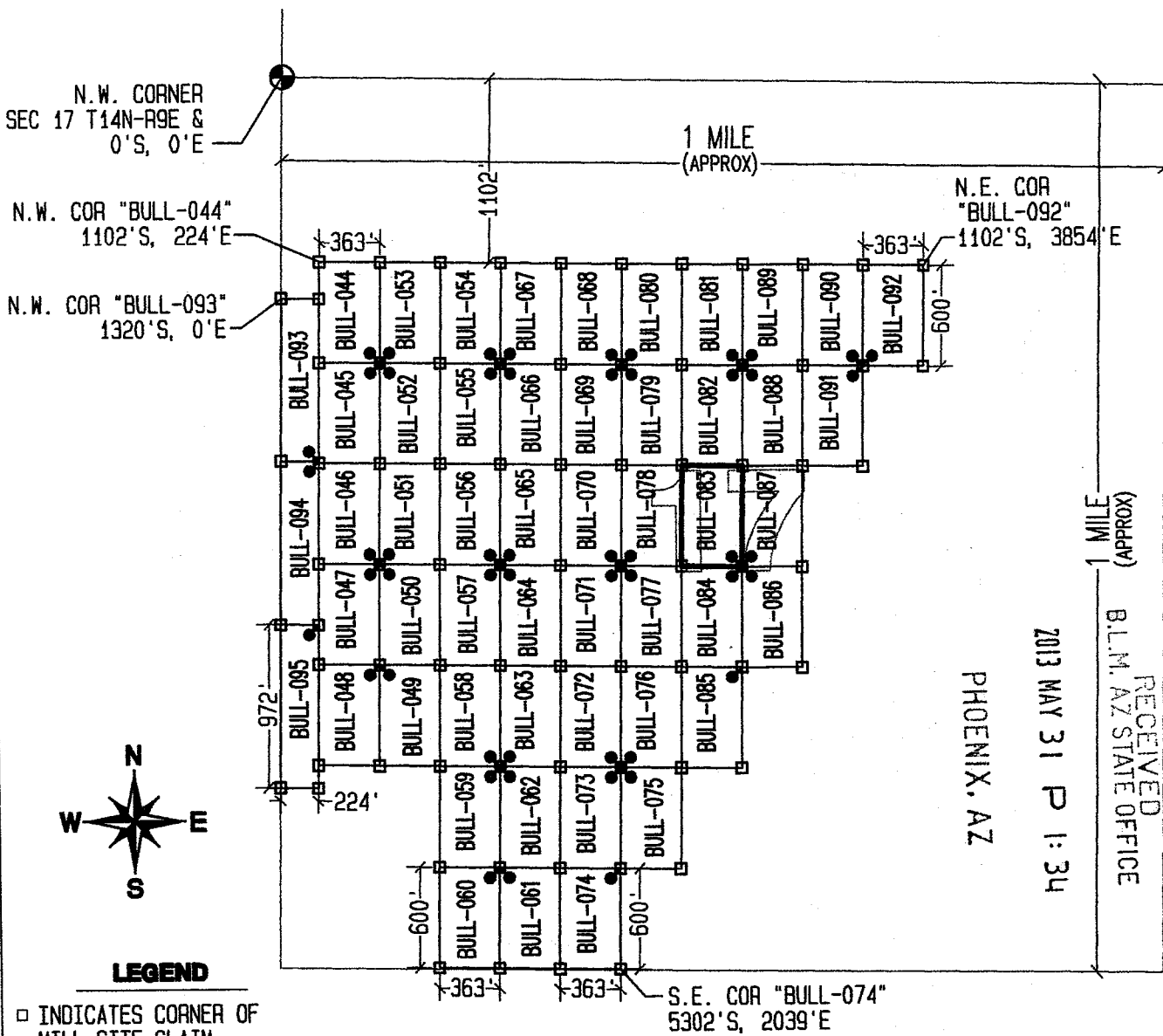
"BULL-083" CLAIM

LOCATION OF THE BULL-044 THROUGH BULL-095 MILL SITE CLAIMS

SCALE 1"=1000'



ALL CLAIMS ARE 600' IN LENGTH & 363' IN WIDTH
EXCEPT FOR BULL-093 THROUGH BULL-095 WHICH ARE 972' IN LENGTH x 224' IN WIDTH
SITUATED IN SECTION 17 T14N-R9W
EUREKA MINING DISTRICT, YAVAPAI COUNTY, ARIZONA



RECEIVED
B.L.M. AZ STATE OFFICE
2013 MAY 31 P 1:34
PHOENIX, AZ

LEGEND

- INDICATES CORNER OF MILL SITE CLAIM. SET 2"x2"x5' WOODEN POST (TYPICAL)
- INDICATES LOCATION MONUMENT SET 4' X 4' FROM CORNER OF MILL SITE CLAIM

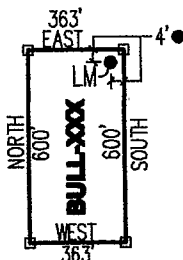
LOCATORS:

FREEPORT-MCMORAN BAGDAD INC.
PO BOX 245
BAGDAD, AZ 86321



TYPICAL CLAIM DETAIL

EXCEPT FOR BULL-093 THRU BULL-095



NOT TO SCALE

LOCATED DURING THE MONTH
OF APRIL, 2013

CLAIM STAKING PERFORMED BY:



AS AGENTS FOR FREEPORT-MCMORAN BAGDAD INC


A100423300

THIS IS A CONFORMED COPY OF INSTRUMENT
RECORDED ON DATE 5/31/13 TIME 8:37
IN BOOK 4962 PAGE 100
LESLIE M. HOFFMAN, RECORDER
Julie M. Hoff DEPUTY

Return to:
Freeport-McMoRan Bagdad Inc.
PO Box 245
Bagdad, AZ 86321

**LOCATION NOTICE FOR MILL SITE CLAIM
STATE OF ARIZONA, COUNTY OF YAVAPAI**

NOTICE IS HEREBY GIVEN that the **BULL-084** mill site claim has been located by:
Freeport-McMoRan Bagdad Inc.,
whose current mailing address is: PO Box 245
Bagdad, AZ 86321.



This mill site claim consists of approximately 5 acres.

The general course of this claim is **North to South** and it is situated in the Eureka Mining District, Yavapai County, Arizona. This claim is **600** feet in length and **363** feet in width. This claim is marked by five monuments, constructed of 2" x 2" wood posts extending 4' above the ground, one at each corner and one at the location monument for the claim.

The location monument on which the notice is posted is situated within:

Section 17, Township 14 North, Range 9 West, Gila and Salt River Meridian, Yavapai County, Arizona and this claim encompasses portions of the following quarter section(s), Township(s) and Range(s): **Southwest ¼ & Southeast ¼, Section 17, T14N-R9W, G&SRM, Yavapai County, Arizona.**

The location monument is set inside the **Northeast** corner of the claim, approximately 4' **West** of the **East** line of the claim and 4' **South** of the **North** line of the claim.

The locality of this claim with reference to some natural object or permanent monument and additional information (if any) concerning its locality is as follows:

The Northwest corner of this claim is 2402' East of the West line of Section 17 T14N-R9W & 2902' South of the Northwest corner of Section 17 T14N-R9W.

The undersigned claims the ground as described above and set forth on the attached 1" = 1000' outline map. This claim is not intended to encroach on any private property or land that is not open for location.

Located, dated and posted on the ground this 2nd day of April, 2013.

Freeport-McMoRan Bagdad Inc. (Owner)

By: [Signature]
GEOMETRIX, LLC (Agent)

11010423301

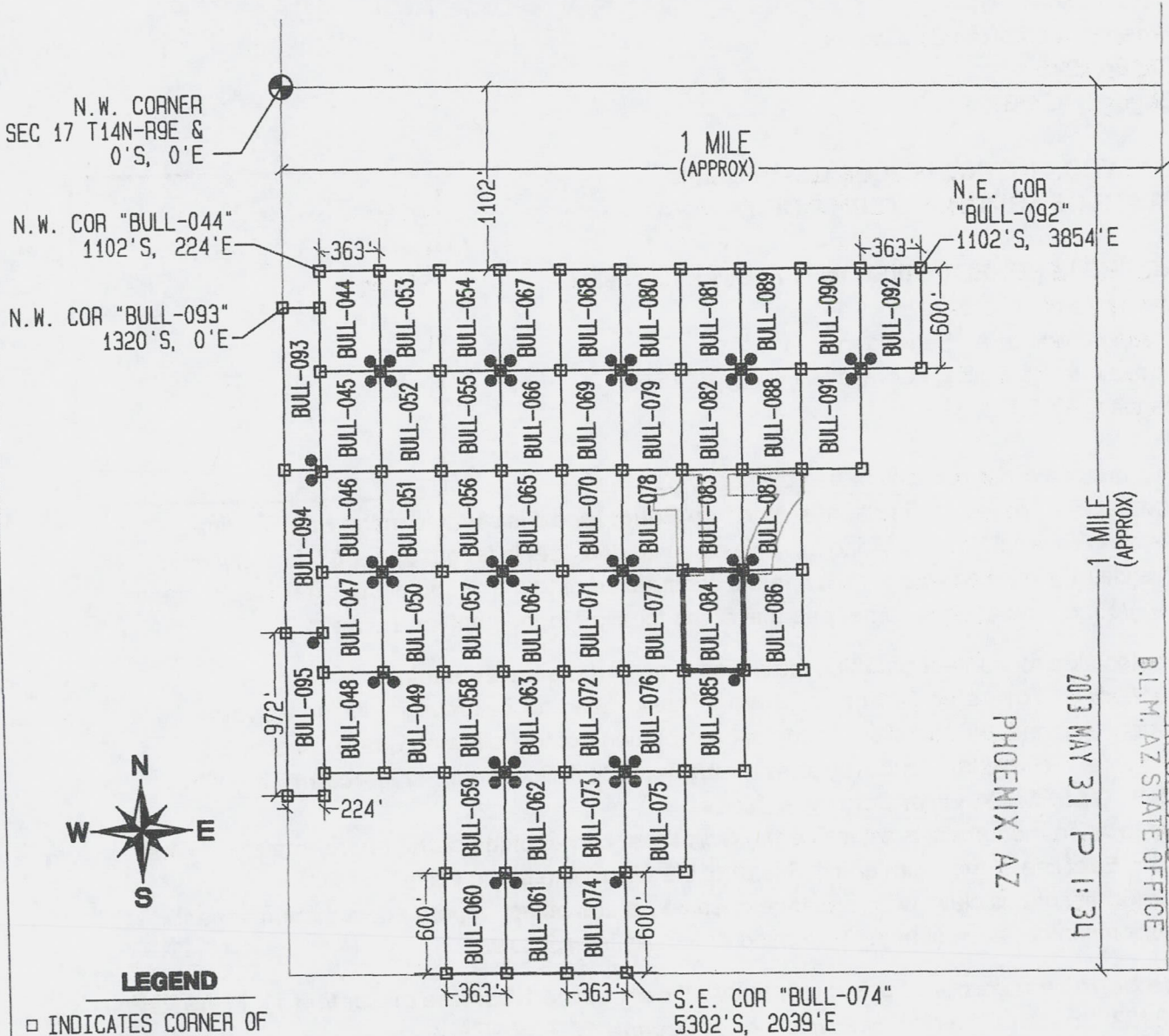
"BULL-084" CLAIM

LOCATION OF THE BULL-044 THROUGH BULL-095 MILL SITE CLAIMS

SCALE 1"=1000'



ALL CLAIMS ARE 600' IN LENGTH & 363' IN WIDTH
EXCEPT FOR BULL-093 THROUGH BULL-095 WHICH ARE 972' IN LENGTH x 224' IN WIDTH
SITUATED IN SECTION 17 T14N-R9W
EUREKA MINING DISTRICT, YAVAPAI COUNTY, ARIZONA




RECEIVED
B.L.M. AZ STATE OFFICE
2013 MAY 31 P 1:34

LEGEND

- INDICATES CORNER OF MILL SITE CLAIM. SET 2"x2"x5' WOODEN POST (TYPICAL)
- INDICATES LOCATION MONUMENT SET 4' X 4' FROM CORNER OF MILL SITE CLAIM

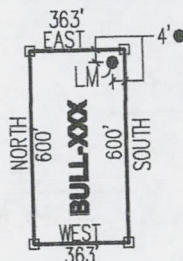
LOCATORS:

FREEPORT-MCMORAN BAGDAD INC.
PO BOX 245
BAGDAD, AZ 86321



TYPICAL CLAIM DETAIL


EXCEPT FOR BULL-093 THRU BULL-095



NOT TO SCALE

LOCATED DURING THE MONTH
OF APRIL, 2013

CLAIM STAKING PERFORMED BY:



AS AGENTS FOR FREEPORT-MCMORAN BAGDAD INC

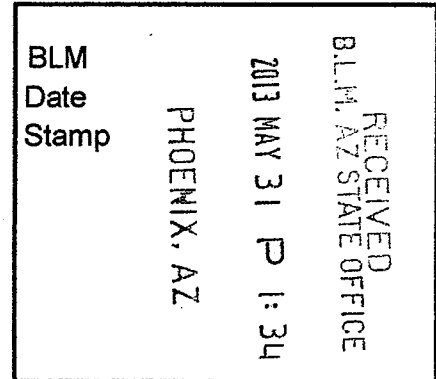
ANCI123301

THIS IS A CONFORMED COPY OF INSTRUMENT
RECORDED ON DATE 5/31/13 TIME 8:37
IN BOOK 4460 PAGE 101
LESLIE M. HOFFMAN, RECORDER
Julie M. Hoff DEPUTY

Return to:
Freeport-McMoRan Bagdad Inc.
PO Box 245
Bagdad, AZ 86321

**LOCATION NOTICE FOR MILL SITE CLAIM
STATE OF ARIZONA, COUNTY OF YAVAPAI**

NOTICE IS HEREBY GIVEN that the **BULL-085** mill site claim has been located by:
Freeport-McMoRan Bagdad Inc.,
whose current mailing address is: PO Box 245
Bagdad, AZ 86321.



This mill site claim consists of approximately 5 acres.

The general course of this claim is **North to South** and it is situated in the Eureka Mining District, Yavapai County, Arizona. This claim is 600 feet in length and 363 feet in width. This claim is marked by five monuments, constructed of 2" x 2" wood posts extending 4' above the ground, one at each corner and one at the location monument for the claim.

The location monument on which the notice is posted is situated within:

Section 17, Township 14 North, Range 9 West, Gila and Salt River Meridian, Yavapai County, Arizona and this claim encompasses portions of the following quarter section(s), section(s), Township(s) and Range(s): **Southwest ¼ & Southeast ¼, Section 17, T14N-R9W, G&SRM, Yavapai County, Arizona.**

The location monument is set inside the **Northeast** corner of the claim, approximately 4' **West** of the **East** line of the claim and 4' **South** of the **North** line of the claim.

The locality of this claim with reference to some natural object or permanent monument and additional information (if any) concerning its locality is as follows:

The Northwest corner of this claim is 2402' East of the West line of Section 17 T14N-R9W & 3502' South of the Northwest corner of Section 17 T14N-R9W.

The undersigned claims the ground as described above and set forth on the attached 1" = 1000' outline map. This claim is not intended to encroach on any private property or land that is not open for location.

Located, dated and posted on the ground this 2nd day of April, 2013.

Freeport-McMoRan Bagdad Inc. (Owner)


By: [Signature]
GEOMETRIX, LLC (Agent)

AR0423302

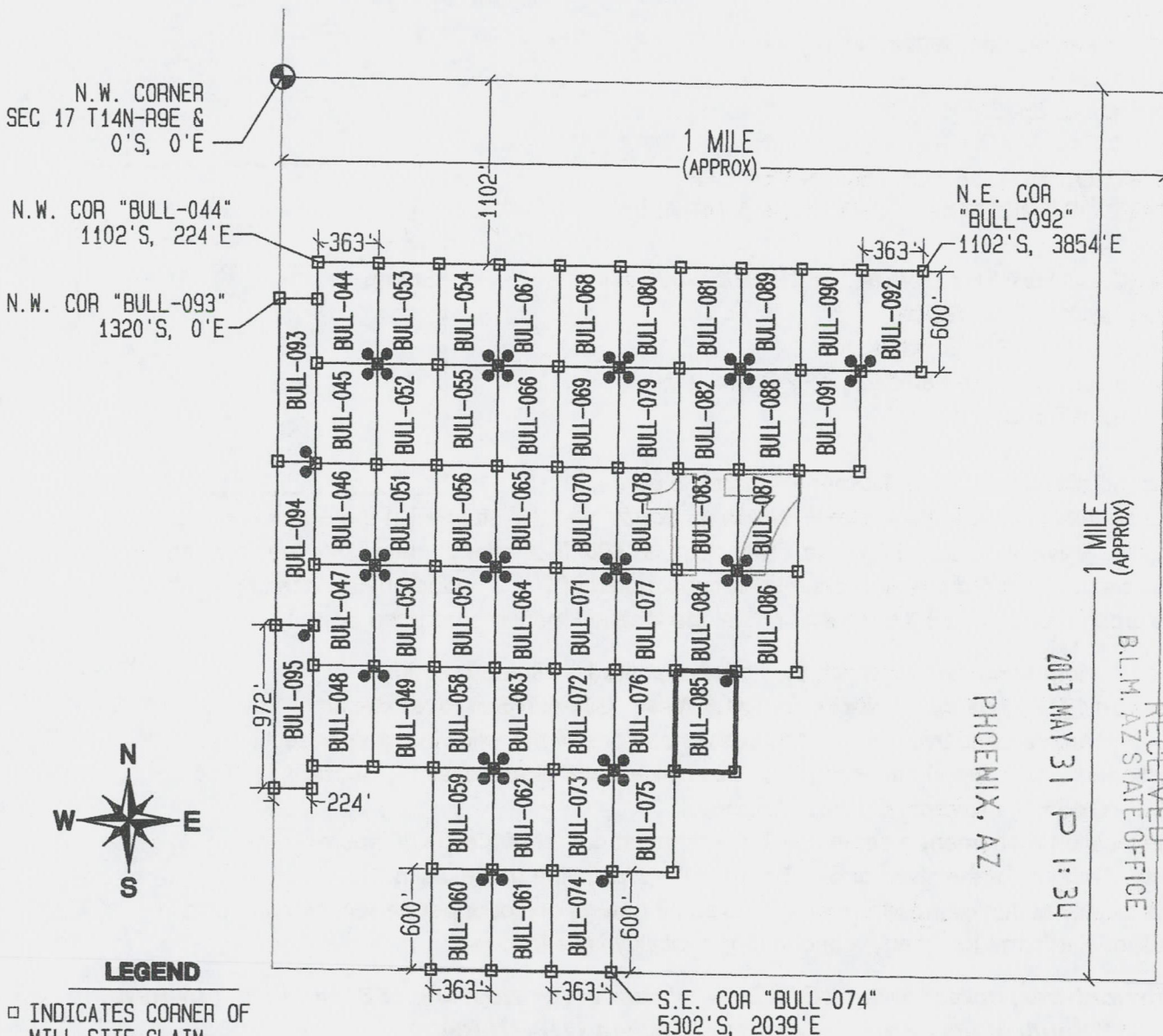
"BULL-085" CLAIM

LOCATION OF THE BULL-044 THROUGH BULL-095 MILL SITE CLAIMS

SCALE 1"=1000'



ALL CLAIMS ARE 600' IN LENGTH & 363' IN WIDTH
EXCEPT FOR BULL-093 THROUGH BULL-095 WHICH ARE 972' IN LENGTH x 224' IN WIDTH
SITUATED IN SECTION 17 T14N-R9W
EUREKA MINING DISTRICT, YAVAPAI COUNTY, ARIZONA



RECEIVED
 B.L.M. AZ STATE OFFICE
 2013 MAY 31 P 1:34
 PHOENIX, AZ


LEGEND

□ INDICATES CORNER OF MILL SITE CLAIM.
SET 2"x2"x5' WOODEN POST (TYPICAL)

● INDICATES LOCATION MONUMENT SET 4' X 4' FROM CORNER OF MILL SITE CLAIM

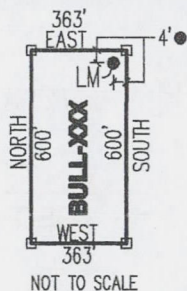
LOCATORS:

FREEMPORT-MCMORAN BAGDAD INC.
PO BOX 245
BAGDAD, AZ 86321




TYPICAL CLAIM DETAIL

EXCEPT FOR BULL-093 THRU BULL-095



LOCATED DURING THE MONTH OF APRIL, 2013

CLAIM STAKING PERFORMED BY:



AS AGENTS FOR FREEMPORT-MCMORAN BAGDAD INC

AN0423302

THIS IS A CONFORMED COPY OF INSTRUMENT
RECORDED ON DATE 9/31/13 TIME 8:37
IN BOOK 4960 PAGE 109
LESLIE M. HOFFMAN, RECORDER
Leslie M. Hoffman DEPUTY

Return to:
Freeport-McMoRan Bagdad Inc.
PO Box 245
Bagdad, AZ 86321

**LOCATION NOTICE FOR MILL SITE CLAIM
STATE OF ARIZONA, COUNTY OF YAVAPAI**

NOTICE IS HEREBY GIVEN that the **BULL-086** mill site claim has been located by:
Freeport-McMoRan Bagdad Inc.,
whose current mailing address is: PO Box 245
Bagdad, AZ 86321.

RECEIVED
BLM, AZ STATE OFFICE
2013 MAY 31 P 1:34
PHOENIX, AZ
BLM
Date
Stamp

This mill site claim consists of approximately 5 acres.

The general course of this claim is **North to South** and it is situated in the Eureka Mining District, Yavapai County, Arizona. This claim is **600** feet in length and **363** feet in width. This claim is marked by five monuments, constructed of 2" x 2" wood posts extending 4' above the ground, one at each corner and one at the location monument for the claim.

The location monument on which the notice is posted is situated within:

Section 17, Township 14 North, Range 9 West, Gila and Salt River Meridian, Yavapai County, Arizona and this claim encompasses portions of the following quarter section(s), section(s), Township(s) and Range(s): **Southeast ¼ & Southwest ¼, Section 17, T14N-R9W, G&SRM, Yavapai County, Arizona.**

The location monument is set inside the **Northwest** corner of the claim, approximately 4' **East** of the **West** line of the claim and 4' **South** of the **North** line of the claim.

The locality of this claim with reference to some natural object or permanent monument and additional information (if any) concerning its locality is as follows:

The Northwest corner of this claim is 2765' East of the West line of Section 17 T14N-R9W & 2902' South of the Northwest corner of Section 17 T14N-R9W.

The undersigned claims the ground as described above and set forth on the attached 1" = 1000' outline map. This claim is not intended to encroach on any private property or land that is not open for location.

Located, dated and posted on the ground this 2nd day of April, 2013.

Freeport-McMoRan Bagdad Inc. (Owner)

By: [Signature]
GEOMETRIX, LLC (Agent)


Depicted in the
SE ¼ only

1110423303

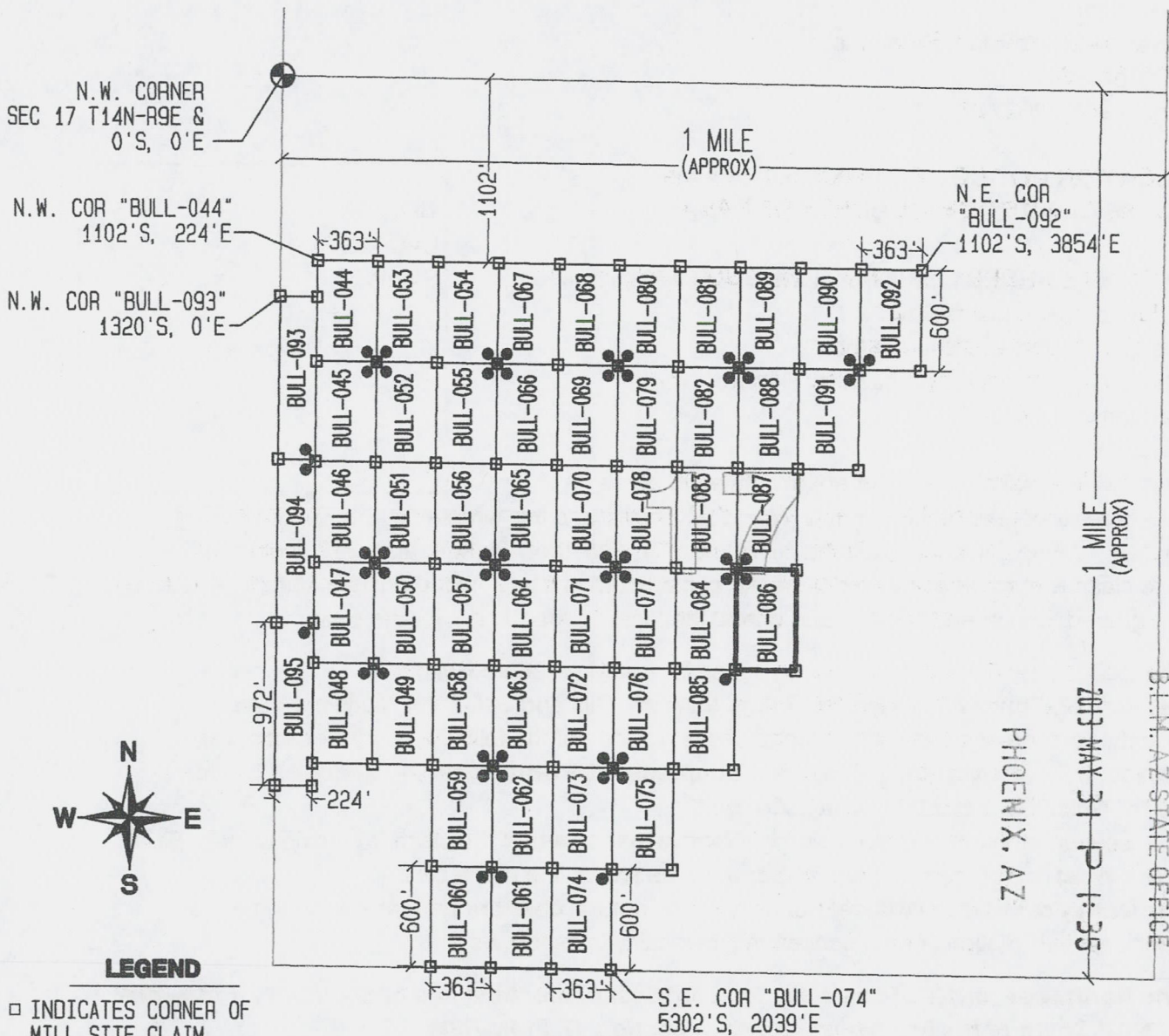
"BULL-086" CLAIM

LOCATION OF THE BULL-044 THROUGH BULL-095 MILL SITE CLAIMS

SCALE 1" = 1000'



ALL CLAIMS ARE 600' IN LENGTH & 363' IN WIDTH
EXCEPT FOR BULL-093 THROUGH BULL-095 WHICH ARE 972' IN LENGTH x 224' IN WIDTH
SITUATED IN SECTION 17 T14N-R9W
EUREKA MINING DISTRICT, YAVAPAI COUNTY, ARIZONA



RECEIVED
 B.L.M. AZ STATE OFFICE
 PHOENIX, AZ
 2013 MAY 31 P 1:35

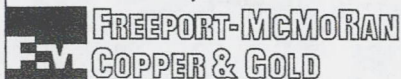
LEGEND

□ INDICATES CORNER OF MILL SITE CLAIM.
SET 2"x2"x5' WOODEN POST (TYPICAL)

● INDICATES LOCATION MONUMENT SET 4' X 4' FROM CORNER OF MILL SITE CLAIM

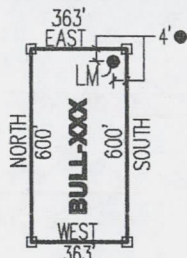
LOCATORS:

FREEMPORT-MCMORAN BAGDAD INC.
PO BOX 245
BAGDAD, AZ 86321



TYPICAL CLAIM DETAIL

EXCEPT FOR BULL-093 THRU BULL-095



LOCATED DURING THE MONTH OF APRIL, 2013

CLAIM STAKING PERFORMED BY:



AS AGENTS FOR FREEMPORT-MCMORAN BAGDAD INC


AHC0423303

THIS IS A CONFORMED COPY OF INSTRUMENT
RECORDED ON DATE 5/31/13 TIME 1:37
IN BOOK 49100 PAGE 103
LESLIE M. HOFFMAN, RECORDER
Leslie M. Hoffman DEPUTY

Return to:
Freeport-McMoRan Bagdad Inc.
PO Box 245
Bagdad, AZ 86321

**LOCATION NOTICE FOR MILL SITE CLAIM
STATE OF ARIZONA, COUNTY OF YAVAPAI**

NOTICE IS HEREBY GIVEN that the **BULL-087** mill site claim has been located by:
Freeport-McMoRan Bagdad Inc.,
whose current mailing address is: PO Box 245
Bagdad, AZ 86321.



This mill site claim consists of approximately 5 acres.

The general course of this claim is **North to South** and it is situated in the Eureka Mining District, Yavapai County, Arizona. This claim is **600** feet in length and **363** feet in width. This claim is marked by five monuments, constructed of 2" x 2" wood posts extending 4' above the ground, one at each corner and one at the location monument for the claim.

The location monument on which the notice is posted is situated within:

Section 17, Township 14 North, Range 9 West, Gila and Salt River Meridian, Yavapai County, Arizona and this claim encompasses portions of the following quarter section(s), section(s), Township(s) and Range(s): **Southwest ¼ & Northwest ¼, Section 17, T14N-R9W, G&SRM, Yavapai County, Arizona.**

The location monument is set inside the **Southwest** corner of the claim, approximately 4' **East** of the **West** line of the claim and 4' **North** of the **South** line of the claim.

The locality of this claim with reference to some natural object or permanent monument and additional information (if any) concerning its locality is as follows:

The Northwest corner of this claim is 2765' East of the West line of Section 17 T14N-R9W & 2302' South of the Northwest corner of Section 17 T14N-R9W.

The undersigned claims the ground as described above and set forth on the attached 1" = 1000' outline map. This claim is not intended to encroach on any private property or land that is not open for location.

Located, dated and posted on the ground this 2nd day of April, 2013.

Freeport-McMoRan Bagdad Inc. (Owner)

By: [Signature]
GEOMETRIX, LLC (Agent)

Depicted in the
NE & SE ¼

AMC423304

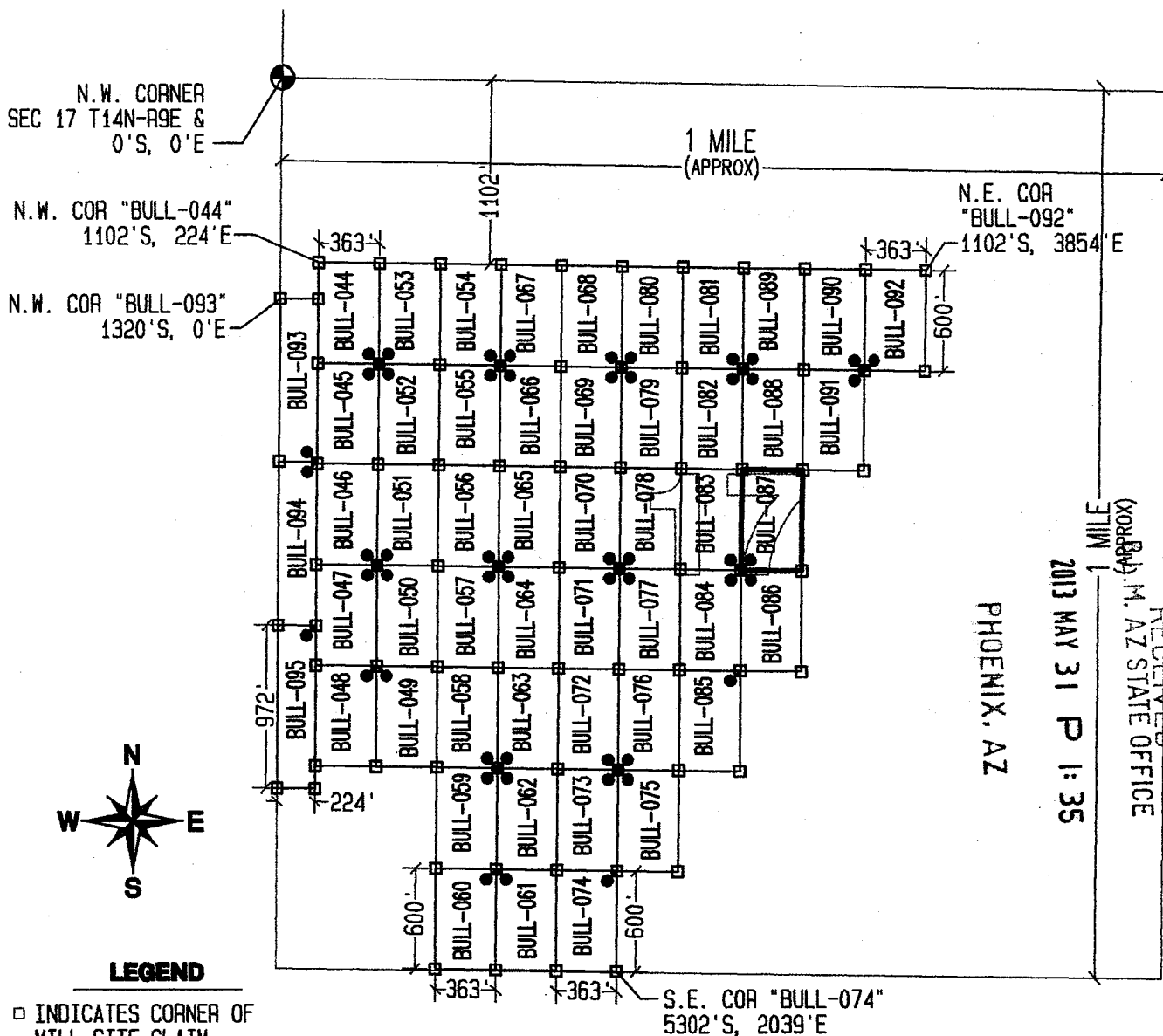
"BULL-087" CLAIM

LOCATION OF THE BULL-044 THROUGH BULL-095 MILL SITE CLAIMS

SCALE 1"=1000'



ALL CLAIMS ARE 600' IN LENGTH & 363' IN WIDTH
EXCEPT FOR BULL-093 THROUGH BULL-095 WHICH ARE 972' IN LENGTH x 224' IN WIDTH
SITUATED IN SECTION 17 T14N-R9W
EUREKA MINING DISTRICT, YAVAPAI COUNTY, ARIZONA



PHOENIX, AZ

2013 MAY 31 P 1:35

RECEIVED
M. AZ STATE OFFICE

LEGEND

- INDICATES CORNER OF MILL SITE CLAIM.
SET 2"x2"x5' WOODEN POST (TYPICAL)
- INDICATES LOCATION MONUMENT SET 4' X 4' FROM CORNER OF MILL SITE CLAIM

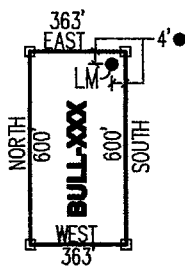
LOCATORS:

FREEPORT-MCMORAN BAGDAD INC.
PO BOX 245
BAGDAD, AZ 86321



TYPICAL CLAIM DETAIL

EXCEPT FOR BULL-093 THRU BULL-095



NOT TO SCALE

LOCATED DURING THE MONTH
OF APRIL, 2013

CLAIM STAKING PERFORMED BY:



AS AGENTS FOR FREEPORT-MCMORAN BAGDAD INC

A100123304

THIS IS A CONFORMED COPY OF INSTRUMENT
RECORDED ON DATE 9/3/13 TIME 8:37
IN BOOK 4960 PAGE 109
LESLIE M. HOFFMAN, RECORDER
Julie M. Hoffmann DEPUTY

Return to:
Freeport-McMoRan Bagdad Inc.
PO Box 245
Bagdad, AZ 86321

**LOCATION NOTICE FOR MILL SITE CLAIM
STATE OF ARIZONA, COUNTY OF YAVAPAI**

NOTICE IS HEREBY GIVEN that the **BULL-088** mill site claim has been located by:
Freeport-McMoRan Bagdad Inc.,
whose current mailing address is: PO Box 245
Bagdad, AZ 86321.

RECEIVED
B.L.M. AZ STATE OFFICE
2013 MAY 31 P 1:35
PHOENIX, AZ
BLM
Date
Stamp

This mill site claim consists of approximately 5 acres.

The general course of this claim is **North to South** and it is situated in the Eureka Mining District, Yavapai County, Arizona. This claim is **600** feet in length and **363** feet in width. This claim is marked by five monuments, constructed of 2" x 2" wood posts extending 4' above the ground, one at each corner and one at the location monument for the claim.

The location monument on which the notice is posted is situated within:

Section 17, Township 14 North, Range 9 West, Gila and Salt River Meridian, Yavapai County, Arizona and this claim encompasses portions of the following quarter section(s), section(s), Township(s) and Range(s): **Northeast 1/4 & Northwest 1/4, Section 17, T14N-R9W, G&SRM, Yavapai County, Arizona.**

The location monument is set inside the **Northwest** corner of the claim, approximately 4' **East** of the **West** line of the claim and 4' **South** of the **North** line of the claim.

The locality of this claim with reference to some natural object or permanent monument and additional information (if any) concerning its locality is as follows:

The Northwest corner of this claim is 2765' East of the West line of Section 17 T14N-R9W & 1702' South of the Northwest corner of Section 17 T14N-R9W.

The undersigned claims the ground as described above and set forth on the attached 1" = 1000' outline map. This claim is not intended to encroach on any private property or land that is not open for location.

Located, dated and posted on the ground this 2nd day of April, 2013.

Freeport-McMoRan Bagdad Inc. (Owner)

By: [Signature]
GEOMETRIX, LLC (Agent)


Depicted in
the NE 1/4

AN0423305

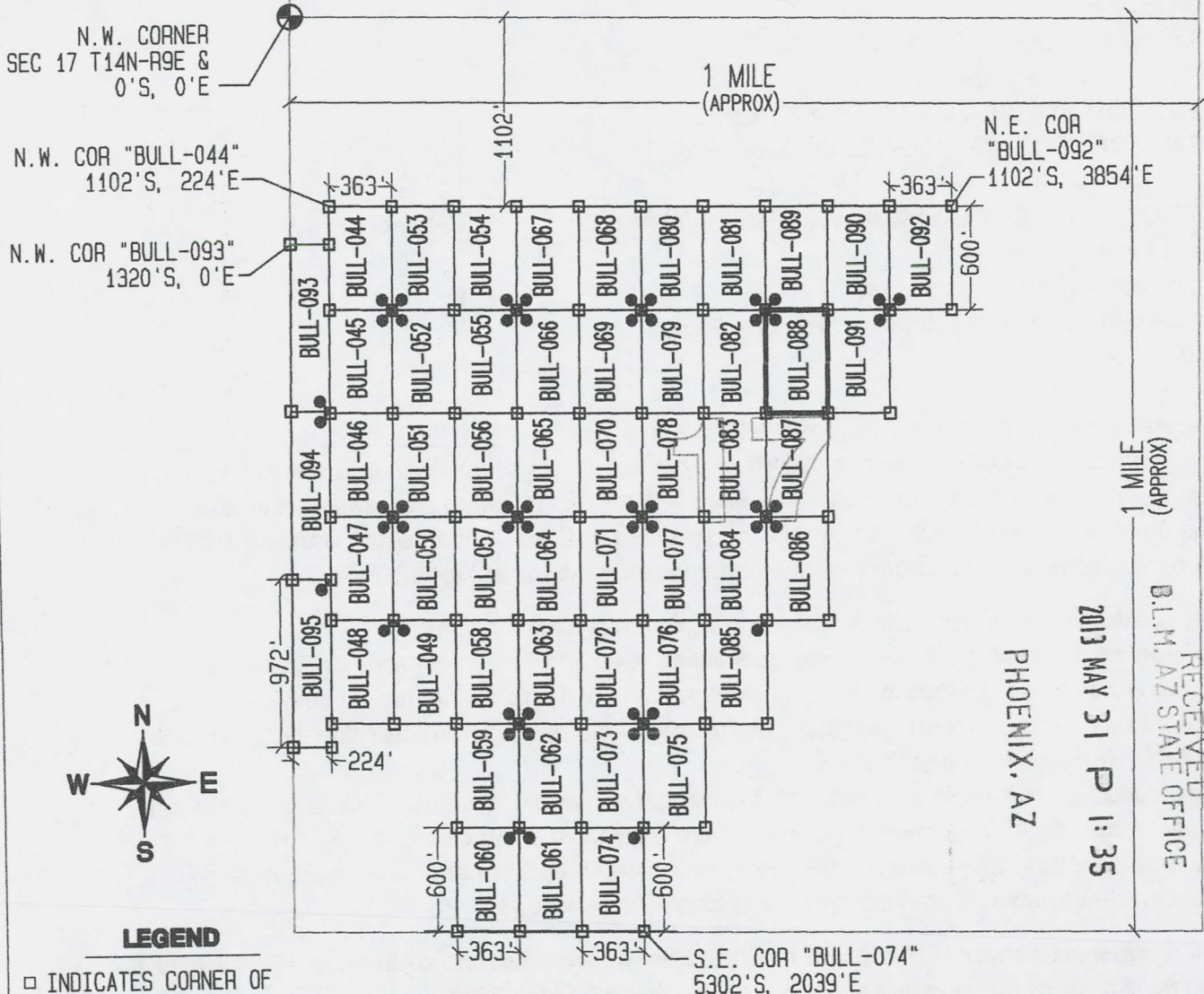
"BULL-088" CLAIM

LOCATION OF THE BULL-044 THROUGH BULL-095 MILL SITE CLAIMS

SCALE 1" = 1000'



ALL CLAIMS ARE 600' IN LENGTH & 363' IN WIDTH
EXCEPT FOR BULL-093 THROUGH BULL-095 WHICH ARE 972' IN LENGTH x 224' IN WIDTH
SITUATED IN SECTION 17 T14N-R9W
EUREKA MINING DISTRICT, YAVAPAI COUNTY, ARIZONA




RECEIVED
 B.L.M. AZ STATE OFFICE
 PHOENIX, AZ
 2013 MAY 31 P 1:35

LEGEND

- INDICATES CORNER OF MILL SITE CLAIM.
SET 2"x2"x5' WOODEN POST (TYPICAL)
- INDICATES LOCATION MONUMENT SET 4' X 4' FROM CORNER OF MILL SITE CLAIM

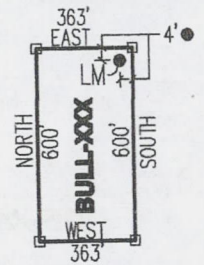
LOCATORS:

FREEPORT-MCMORAN BAGDAD INC.
PO BOX 245
BAGDAD, AZ 86321



TYPICAL CLAIM DETAIL


EXCEPT FOR BULL-093 THRU BULL-095



NOT TO SCALE

LOCATED DURING THE MONTH OF APRIL, 2013

CLAIM STAKING PERFORMED BY:



AS AGENTS FOR FREEPORT-MCMORAN BAGDAD INC

AMCH23305

THIS IS A CONFORMED COPY OF INSTRUMENT
RECORDED ON DATE 5/31/13 TIME 8:37
IN BOOK 4960 PAGE 105
LESLIE M. HOFFMAN, RECORDER
Judy McGehee DEPUTY

Return to:
Freeport-McMoRan Bagdad Inc.
PO Box 245
Bagdad, AZ 86321

**LOCATION NOTICE FOR MILL SITE CLAIM
STATE OF ARIZONA, COUNTY OF YAVAPAI**

NOTICE IS HEREBY GIVEN that the **BULL-089** mill site claim has been located by:
Freeport-McMoRan Bagdad Inc.,
whose current mailing address is: PO Box 245
Bagdad, AZ 86321.

RECEIVED
B.L.M. AZ STATE OFFICE
2013 MAY 31 P 1:35
PHOENIX, AZ
BLM
Date
Stamp

This mill site claim consists of approximately 5 acres.
The general course of this claim is **North to South** and it is situated in the Eureka Mining District, Yavapai County, Arizona. This claim is **600** feet in length and **363** feet in width. This claim is marked by five monuments, constructed of 2" x 2" wood posts extending 4' above the ground, one at each corner and one at the location monument for the claim.

The location monument on which the notice is posted is situated within:
Section 17, Township 14 North, Range 9 West, Gila and Salt River Meridian, Yavapai County, Arizona and this claim encompasses portions of the following quarter section(s), section(s), Township(s) and Range(s): **Northeast ¼ & Northwest ¼, Section 17, T14N-R9W, G&SRM, Yavapai County, Arizona.**

The location monument is set inside the **Southwest** corner of the claim, approximately 4' **East** of the **West** line of the claim and 4' **North** of the **South** line of the claim.
The locality of this claim with reference to some natural object or permanent monument and additional information (if any) concerning its locality is as follows:

The Northwest corner of this claim is 2765' East of the West line of Section 17 T14N-R9W & 1102' South of the Northwest corner of Section 17 T14N-R9W.

The undersigned claims the ground as described above and set forth on the attached 1" = 1000' outline map. This claim is not intended to encroach on any private property or land that is not open for location.

Located, dated and posted on the ground this 2nd day of April, 2013.

Freeport-McMoRan Bagdad Inc. (Owner)

By: [Signature]
GEOMETRIX, LLC (Agent)

Depicted in the
NE ¼

ANCI123306

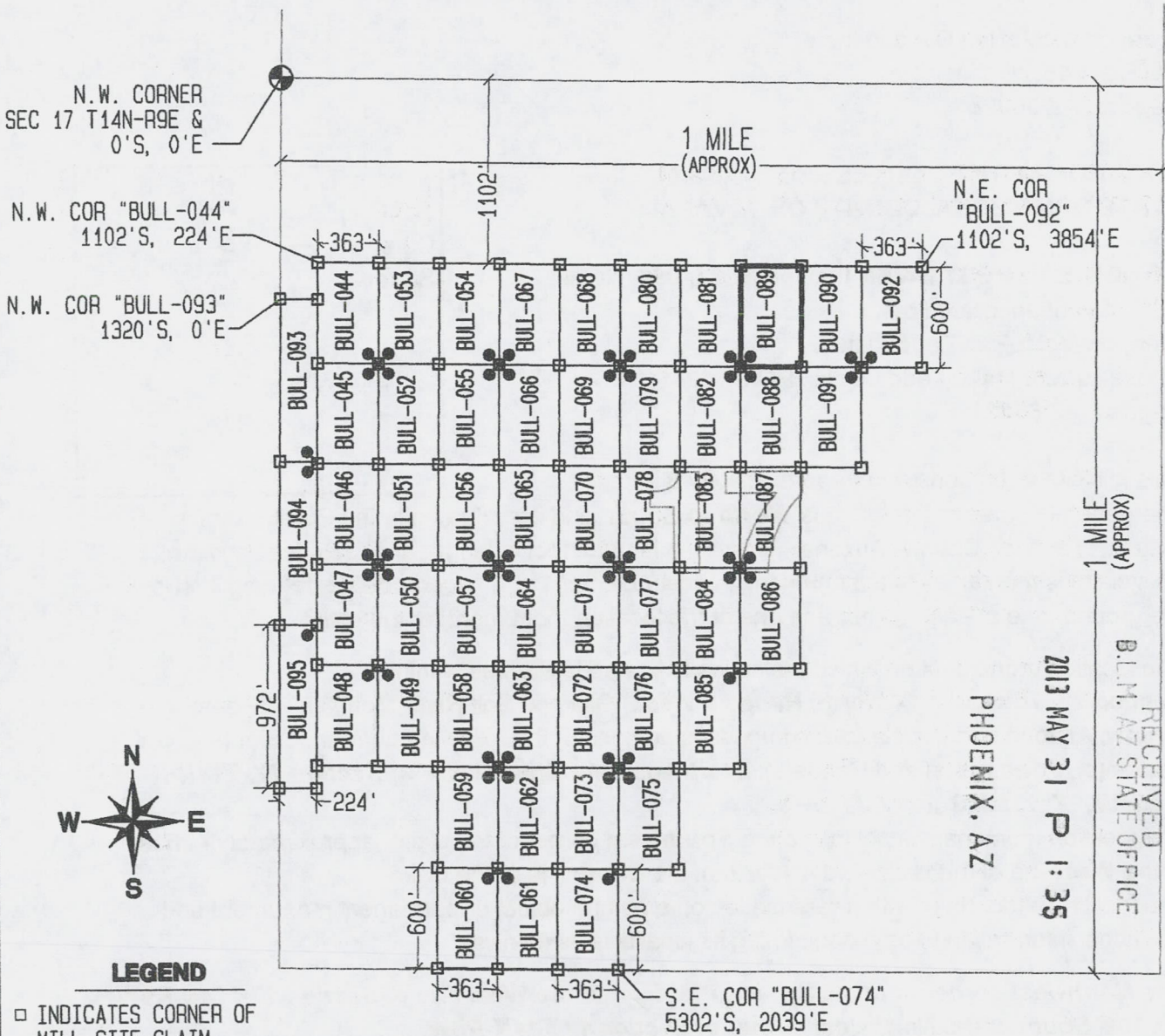
"BULL-089" CLAIM

LOCATION OF THE BULL-044 THROUGH BULL-095 MILL SITE CLAIMS

SCALE 1"=1000'



ALL CLAIMS ARE 600' IN LENGTH & 363' IN WIDTH
EXCEPT FOR BULL-093 THROUGH BULL-095 WHICH ARE 972' IN LENGTH x 224' IN WIDTH
SITUATED IN SECTION 17 T14N-R9W
EUREKA MINING DISTRICT, YAVAPAI COUNTY, ARIZONA



PHOENIX, AZ

2013 MAY 31 P 1:35

1 MILE (APPROX)


RECEIVED
B.L.M. AZ STATE OFFICE

LEGEND

- INDICATES CORNER OF MILL SITE CLAIM.
SET 2"x2"x5' WOODEN POST (TYPICAL)
- INDICATES LOCATION MONUMENT SET 4' X 4' FROM CORNER OF MILL SITE CLAIM

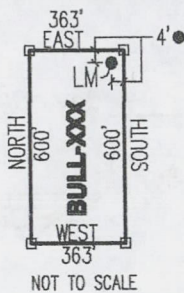
LOCATORS:

FREEPORT-MCMORAN BAGDAD INC.
PO BOX 245
BAGDAD, AZ 86321



TYPICAL CLAIM DETAIL


EXCEPT FOR BULL-093 THRU BULL-095



NOT TO SCALE

LOCATED DURING THE MONTH OF APRIL, 2013

CLAIM STAKING PERFORMED BY:



AS AGENTS FOR FREEPORT-MCMORAN BAGDAD INC


AMC423306

THIS IS A CONFORMED COPY OF INSTRUMENT
RECORDED ON DATE 5/31/13 TIME 1:37
IN BOOK 49600 PAGE 100
LESLIE M. HOFFMAN, RECORDER
[Signature] DEPUTY

Return to:
Freeport-McMoRan Bagdad Inc.
PO Box 245
Bagdad, AZ 86321

**LOCATION NOTICE FOR MILL SITE CLAIM
STATE OF ARIZONA, COUNTY OF YAVAPAI**

NOTICE IS HEREBY GIVEN that the **BULL-090** mill site claim has been located by:
Freeport-McMoRan Bagdad Inc.,
whose current mailing address is: PO Box 245
Bagdad, AZ 86321.



This mill site claim consists of approximately 5 acres.
The general course of this claim is **North to South** and it is situated in the Eureka Mining District, Yavapai County, Arizona. This claim is **600** feet in length and **363** feet in width. This claim is marked by five monuments, constructed of 2" x 2" wood posts extending 4' above the ground, one at each corner and one at the location monument for the claim.

The location monument on which the notice is posted is situated within:
Section 17, Township 14 North, Range 9 West, Gila and Salt River Meridian, Yavapai County, Arizona and this claim encompasses portions of the following quarter section(s), section(s), Township(s) and Range(s): **Northeast ¼, Section 17, T14N-R9W, G&SRM, Yavapai County, Arizona.**

The location monument is set inside the **Southeast** corner of the claim, approximately 4' **West** of the **East** line of the claim and 4' **North** of the **South** line of the claim.
The locality of this claim with reference to some natural object or permanent monument and additional information (if any) concerning its locality is as follows:

The Northwest corner of this claim is 3128' East of the West line of Section 17 T14N-R9W & 1102' South of the Northwest corner of Section 17 T14N-R9W.

The undersigned claims the ground as described above and set forth on the attached 1" = 1000' outline map. This claim is not intended to encroach on any private property or land that is not open for location.

Located, dated and posted on the ground this 2nd day of April, 2013.

Freeport-McMoRan Bagdad Inc. (Owner)


By: [Signature]
GEOMETRIX, LLC (Agent)

11010173307

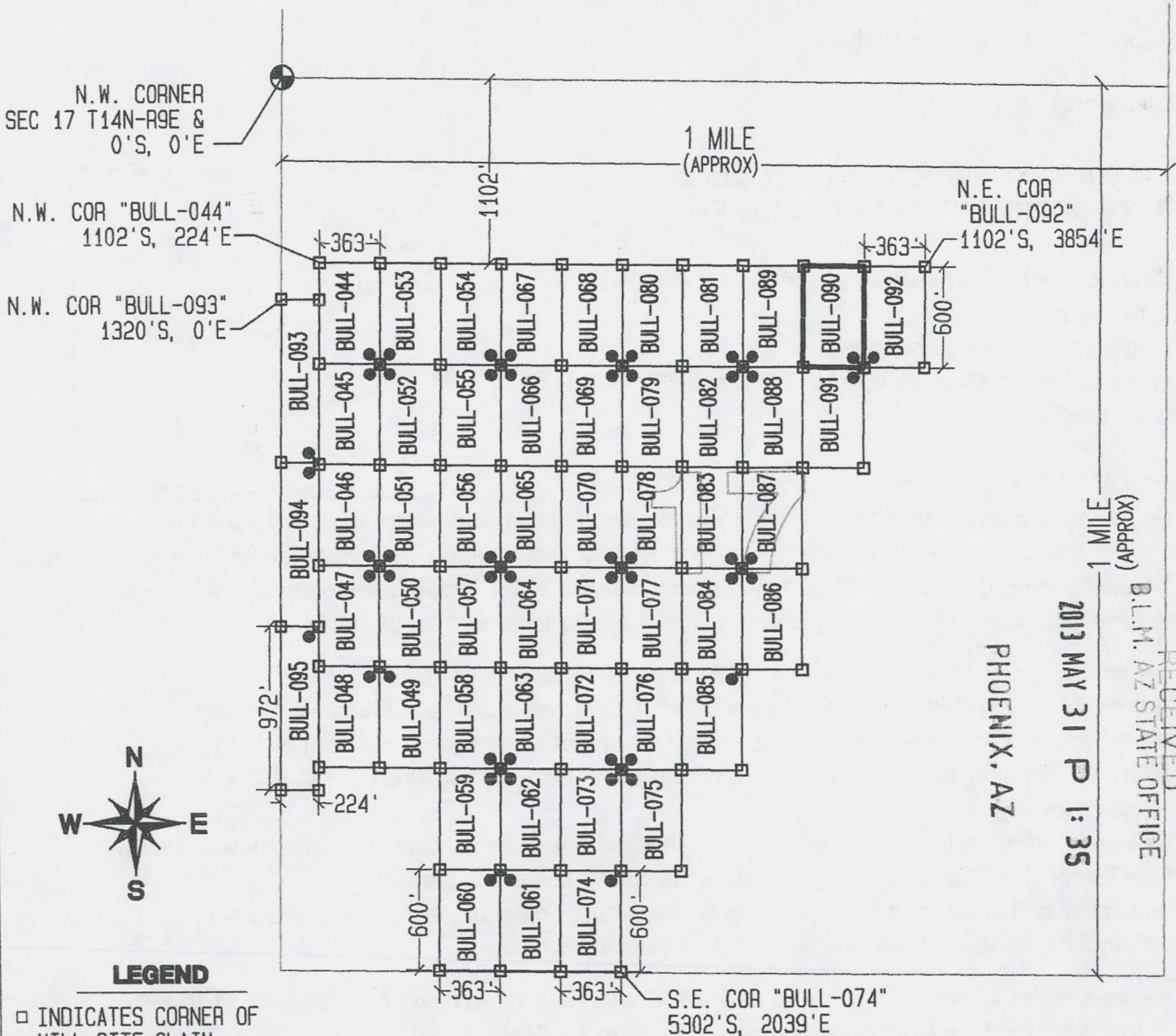
"BULL-090" CLAIM

LOCATION OF THE BULL-044 THROUGH BULL-095 MILL SITE CLAIMS

SCALE 1"=1000'



ALL CLAIMS ARE 600' IN LENGTH & 363' IN WIDTH
EXCEPT FOR BULL-093 THROUGH BULL-095 WHICH ARE 972' IN LENGTH x 224' IN WIDTH
SITUATED IN SECTION 17 T14N-R9W
EUREKA MINING DISTRICT, YAVAPAI COUNTY, ARIZONA



RECEIVED
 B.L.M. AZ STATE OFFICE
 2013 MAY 31 P 1:35
 PHOENIX, AZ
 MILL 1 (APPROX)

LEGEND

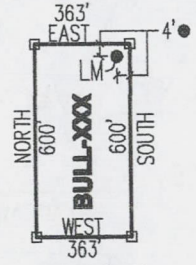
- INDICATES CORNER OF MILL SITE CLAIM. SET 2"x2"x5' WOODEN POST (TYPICAL)
- INDICATES LOCATION MONUMENT SET 4' X 4' FROM CORNER OF MILL SITE CLAIM

LOCATORS:

FREEPORT-MCMORAN BAGDAD INC.
 PO BOX 245
 BAGDAD, AZ 86321
FREEPORT-MCMORAN
COPPER & GOLD

TYPICAL CLAIM DETAIL


EXCEPT FOR BULL-093 THRU BULL-095



NOT TO SCALE

LOCATED DURING THE MONTH OF APRIL, 2013

CLAIM STAKING PERFORMED BY:



AS AGENTS FOR FREEPORT-MCMORAN BAGDAD INC


AMC423301

THIS IS A CONFORMED COPY OF INSTRUMENT
RECORDED ON DATE 5/31/13 TIME 8:37
IN BOOK 49602 PAGE 107
LESLIE M. HOFFMAN, RECORDER
Julie M. Hoffmann DEPUTY

Return to:
Freeport-McMoRan Bagdad Inc.
PO Box 245
Bagdad, AZ 86321

**LOCATION NOTICE FOR MILL SITE CLAIM
STATE OF ARIZONA, COUNTY OF YAVAPAI**

NOTICE IS HEREBY GIVEN that the **BULL-091** mill site claim has been located by:
Freeport-McMoRan Bagdad Inc.,
whose current mailing address is: PO Box 245
Bagdad, AZ 86321.



This mill site claim consists of approximately 5 acres.

The general course of this claim is **North to South** and it is situated in the Eureka Mining District, Yavapai County, Arizona. This claim is **600** feet in length and **363** feet in width. This claim is marked by five monuments, constructed of 2" x 2" wood posts extending 4' above the ground, one at each corner and one at the location monument for the claim.

The location monument on which the notice is posted is situated within:

Section 17, Township 14 North, Range 9 West, Gila and Salt River Meridian, Yavapai County, Arizona and this claim encompasses portions of the following quarter section(s), section(s), Township(s) and Range(s): **Northeast ¼, Section 17, T14N-R9W, G&SRM, Yavapai County, Arizona.**

The location monument is set inside the **Northeast** corner of the claim, approximately 4' **West** of the **East** line of the claim and 4' **South** of the **North** line of the claim.

The locality of this claim with reference to some natural object or permanent monument and additional information (if any) concerning its locality is as follows:

The Northwest corner of this claim is 3128' East of the West line of Section 17 T14N-R9W & 1702' South of the Northwest corner of Section 17 T14N-R9W.

The undersigned claims the ground as described above and set forth on the attached 1" = 1000' outline map. This claim is not intended to encroach on any private property or land that is not open for location.

Located, dated and posted on the ground this 2nd day of April, 2013.

Freeport-McMoRan Bagdad Inc. (Owner)

By: [Signature]
GEOMETRIX, LLC (Agent)

ANON 33308

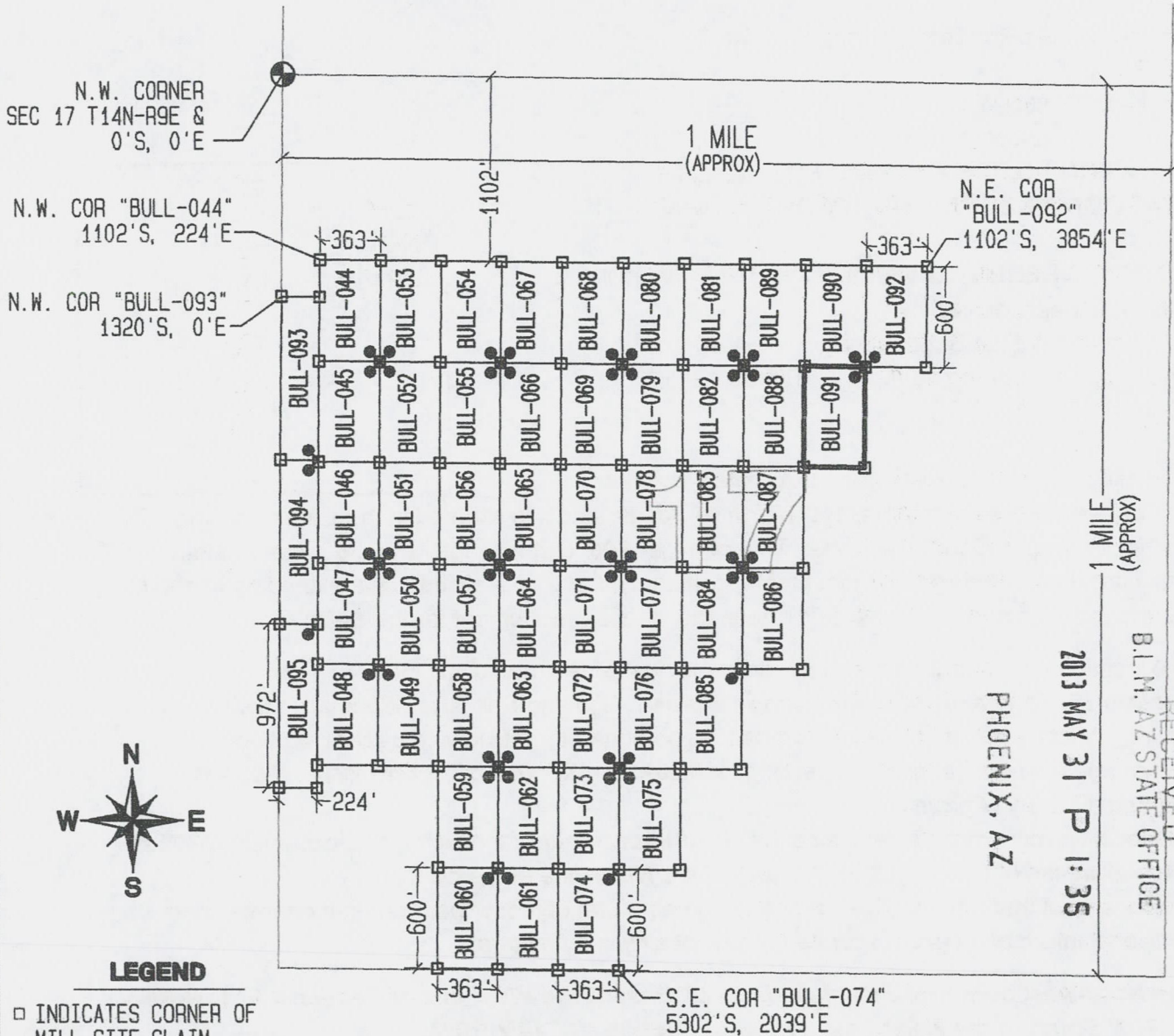
"BULL-091" CLAIM

LOCATION OF THE BULL-044 THROUGH BULL-095 MILL SITE CLAIMS

SCALE 1" = 1000'



ALL CLAIMS ARE 600' IN LENGTH & 363' IN WIDTH
EXCEPT FOR BULL-093 THROUGH BULL-095 WHICH ARE 972' IN LENGTH x 224' IN WIDTH
SITUATED IN SECTION 17 T14N-R9W
EUREKA MINING DISTRICT, YAVAPAI COUNTY, ARIZONA



PHOENIX, AZ

2013 MAY 31 P 1:35

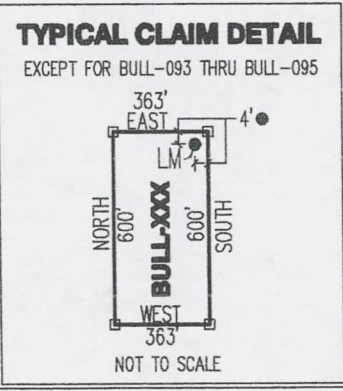

RECEIVED
B.L.M. AZ STATE OFFICE

LEGEND

- INDICATES CORNER OF MILL SITE CLAIM. SET 2"x2"x5' WOODEN POST (TYPICAL)
- INDICATES LOCATION MONUMENT SET 4' X 4' FROM CORNER OF MILL SITE CLAIM


LOCATORS:

FREEPORT-MCMORAN BAGDAD INC.
PO BOX 245
BAGDAD, AZ 86321



LOCATED DURING THE MONTH OF APRIL, 2013

CLAIM STAKING PERFORMED BY:



AS AGENTS FOR FREEPORT-MCMORAN BAGDAD INC


A11C423308

THIS IS A CONFORMED COPY OF INSTRUMENT
RECORDED ON DATE 5/31/13 TIME 8:37
IN BOOK 4960 PAGE 108
LESLIE M. HOFFMAN, RECORDER
Leslie M. Hoffman DEPUTY

Return to:
Freeport-McMoRan Bagdad Inc.
PO Box 245
Bagdad, AZ 86321

**LOCATION NOTICE FOR MILL SITE CLAIM
STATE OF ARIZONA, COUNTY OF YAVAPAI**

NOTICE IS HEREBY GIVEN that the **BULL-092** mill site claim has been located by:
Freeport-McMoRan Bagdad Inc.,
whose current mailing address is: PO Box 245
Bagdad, AZ 86321.



This mill site claim consists of approximately 5 acres.

The general course of this claim is **North to South** and it is situated in the Eureka Mining District, Yavapai County, Arizona. This claim is **600** feet in length and **363** feet in width. This claim is marked by five monuments, constructed of 2" x 2" wood posts extending 4' above the ground, one at each corner and one at the location monument for the claim.

The location monument on which the notice is posted is situated within:

Section 17, Township 14 North, Range 9 West, Gila and Salt River Meridian, Yavapai County, Arizona and this claim encompasses portions of the following quarter section(s), section(s), Township(s) and Range(s): **Northeast ¼, Section 17, T14N-R9W, G&SRM, Yavapai County, Arizona.**

The location monument is set inside the **Southwest** corner of the claim, approximately 4' **East** of the **West** line of the claim and 4' **North** of the **South** line of the claim.

The locality of this claim with reference to some natural object or permanent monument and additional information (if any) concerning its locality is as follows:

The Northwest corner of this claim is 3491' East of the West line of Section 17 T14N-R9W & 1102' South of the Northwest corner of Section 17 T14N-R9W.

The undersigned claims the ground as described above and set forth on the attached 1" = 1000' outline map. This claim is not intended to encroach on any private property or land that is not open for location.

Located, dated and posted on the ground this 2nd day of April, 2013.

Freeport-McMoRan Bagdad Inc. (Owner)


By: [Signature]
GEOMETRIX, LLC (Agent)

APR 23 2013

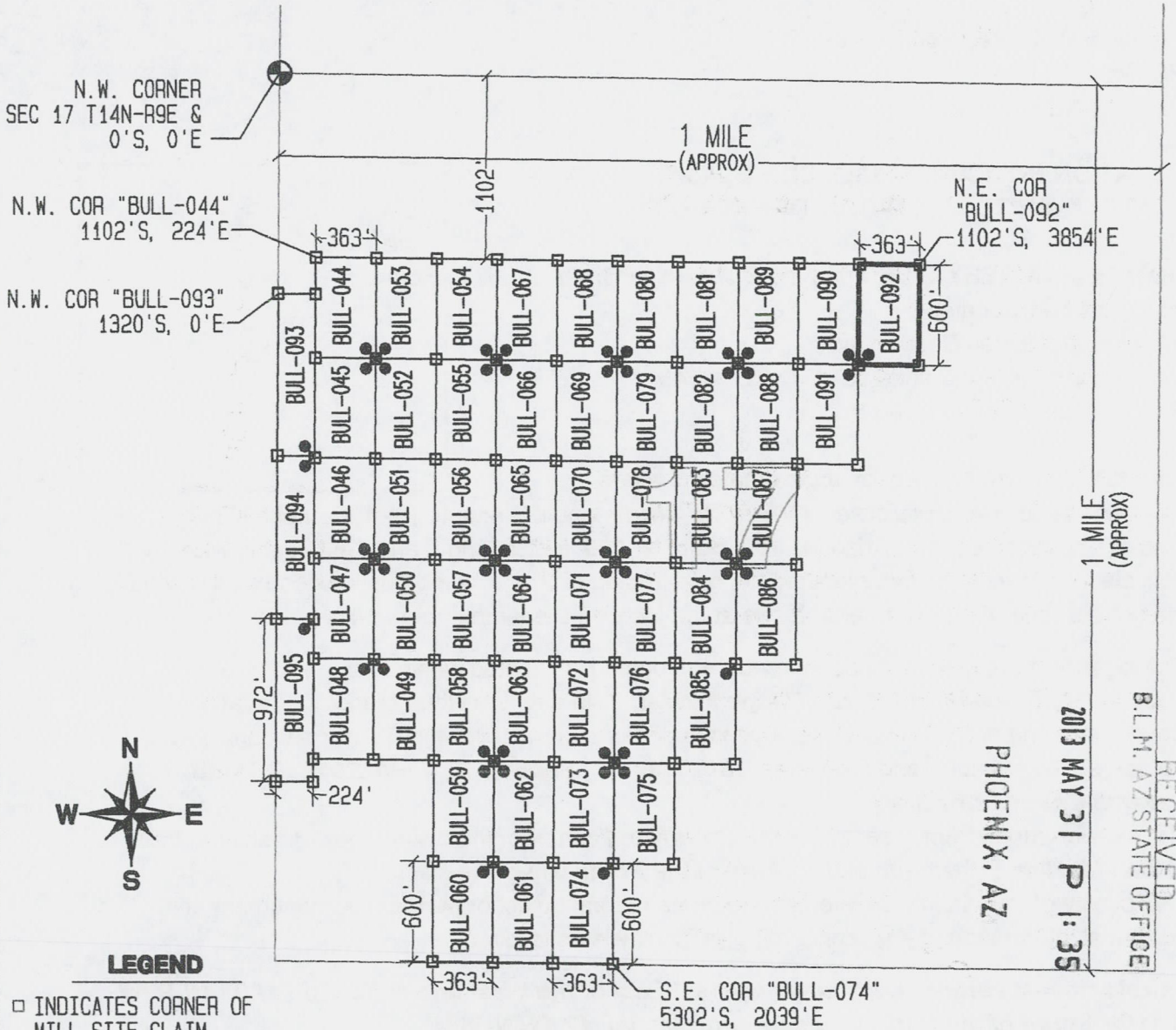
"BULL-092" CLAIM

LOCATION OF THE BULL-044 THROUGH BULL-095 MILL SITE CLAIMS

SCALE 1"=1000'



ALL CLAIMS ARE 600' IN LENGTH & 363' IN WIDTH
EXCEPT FOR BULL-093 THROUGH BULL-095 WHICH ARE 972' IN LENGTH x 224' IN WIDTH
SITUATED IN SECTION 17 T14N-R9W
EUREKA MINING DISTRICT, YAVAPAI COUNTY, ARIZONA




RECEIVED
 B.L.M. AZ STATE OFFICE
 2013 MAY 31 P 1:35
 PHOENIX, AZ

LEGEND

- INDICATES CORNER OF MILL SITE CLAIM. SET 2"x2"x5' WOODEN POST (TYPICAL)
- INDICATES LOCATION MONUMENT SET 4' X 4' FROM CORNER OF MILL SITE CLAIM

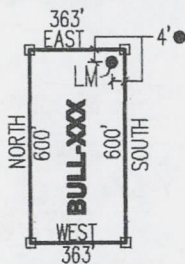
LOCATORS:

FREEPORT-MCMORAN BAGDAD INC.
PO BOX 245
BAGDAD, AZ 86321




TYPICAL CLAIM DETAIL

EXCEPT FOR BULL-093 THRU BULL-095



LOCATED DURING THE MONTH
OF APRIL, 2013

CLAIM STAKING PERFORMED BY:



AS AGENTS FOR FREEPORT-MCMORAN BAGDAD INC

AMC0423309

THIS IS A CONFORMED COPY OF INSTRUMENT
RECORDED ON DATE 5/31/13 TIME 8:37
IN BOOK 4960 PAGE 109
LESLIE M. HOFFMAN, RECORDER
Leslie M. Hoffman DEPUTY

Return to:
Freeport-McMoRan Bagdad Inc.
PO Box 245
Bagdad, AZ 86321

**LOCATION NOTICE FOR MILL SITE CLAIM
STATE OF ARIZONA, COUNTY OF YAVAPAI**

NOTICE IS HEREBY GIVEN that the **BULL-093** mill site claim has been located by:
Freeport-McMoRan Bagdad Inc.,
whose current mailing address is: PO Box 245
Bagdad, AZ 86321.

RECEIVED
L.M. AZ STATE OFFICE
2013 MAY 31 P 1:35
PHOENIX, AZ
BLM
Date
Stamp

This mill site claim consists of approximately 5 acres.
The general course of this claim is **North to South** and it is situated in the Eureka Mining District, Yavapai County, Arizona. This claim is **972** feet in length and **224** feet in width. This claim is marked by five monuments, constructed of 2" x 2" wood posts extending 4' above the ground, one at each corner and one at the location monument for the claim.

The location monument on which the notice is posted is situated within:
Section 17, Township 14 North, Range 9 West, Gila and Salt River Meridian, Yavapai County, Arizona and this claim encompasses portions of the following quarter section(s), section(s), Township(s) and Range(s): **Northwest 1/4, Section 17, T14N-R9W, G&SRM, Yavapai County, Arizona.**

The location monument is set inside the **Southeast** corner of the claim, approximately 4' **West** of the **East** line of the claim and 4' **North** of the **South** line of the claim.

The locality of this claim with reference to some natural object or permanent monument and additional information (if any) concerning its locality is as follows:

The Northwest corner of this claim is 0' East of the West line of Section 17 T14N-R9W & 1320' South of the Northwest corner of Section 17 T14N-R9W.

The undersigned claims the ground as described above and set forth on the attached 1" = 1000' outline map. This claim is not intended to encroach on any private property or land that is not open for location.

Located, dated and posted on the ground this 15th day of April, 2013.

Freeport-McMoRan Bagdad Inc. (Owner)

By: [Signature]
GEOMETRIX, LLC (Agent)

AN0423310

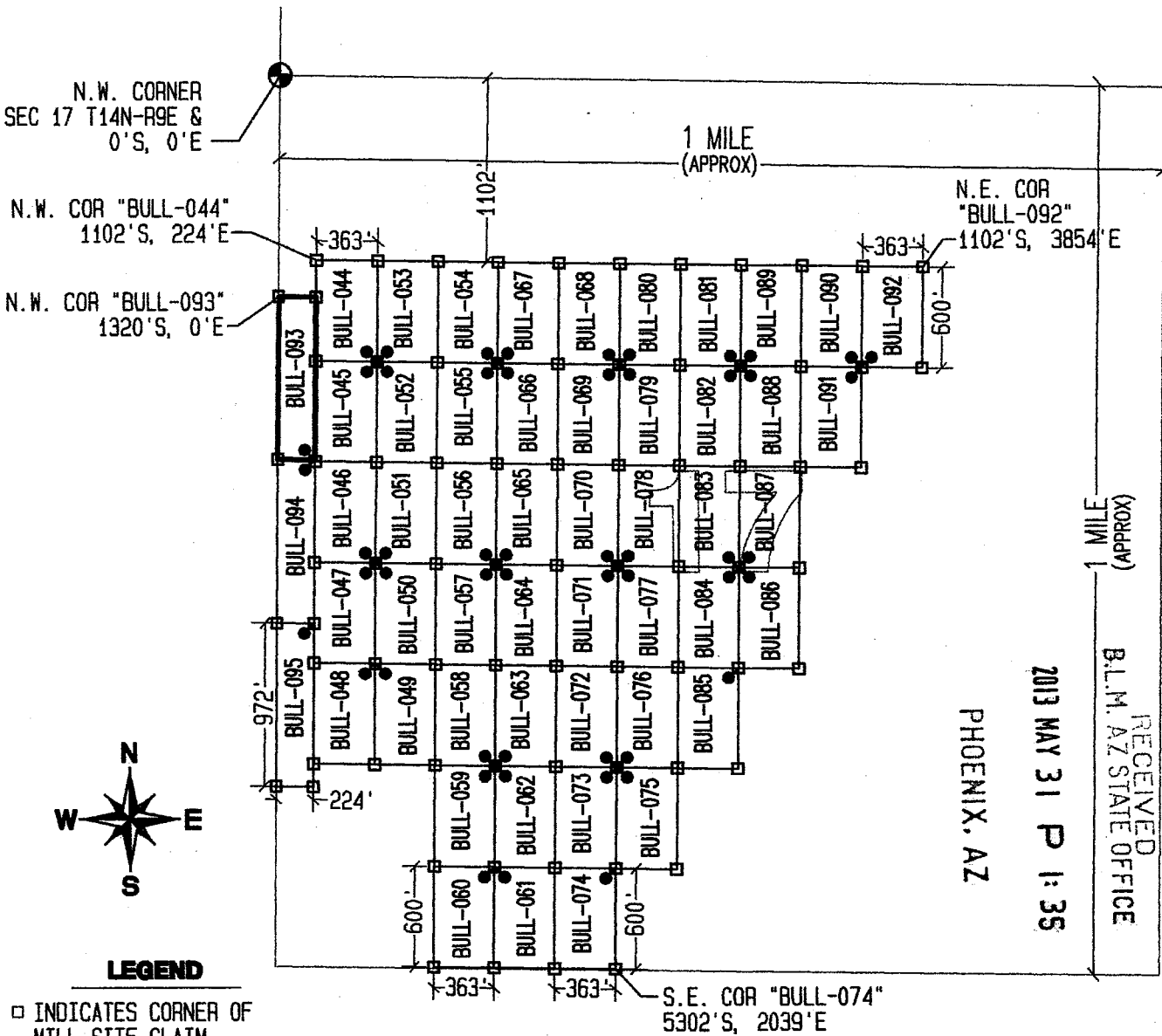
"BULL-093" CLAIM

LOCATION OF THE BULL-044 THROUGH BULL-095 MILL SITE CLAIMS

SCALE 1"=1000'



ALL CLAIMS ARE 600' IN LENGTH & 363' IN WIDTH
EXCEPT FOR BULL-093 THROUGH BULL-095 WHICH ARE 972' IN LENGTH x 224' IN WIDTH
SITUATED IN SECTION 17 T14N-R9W
EUREKA MINING DISTRICT, YAVAPAI COUNTY, ARIZONA



1 MILE (APPROX)

PHOENIX, AZ

2013 MAY 31 P 1:35

RECEIVED
B.L.M. AZ STATE OFFICE



LEGEND

- INDICATES CORNER OF MILL SITE CLAIM. SET 2"x2"x5' WOODEN POST (TYPICAL)
- INDICATES LOCATION MONUMENT SET 4' X 4' FROM CORNER OF MILL SITE CLAIM

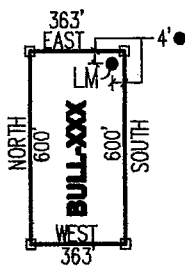
LOCATORS:

FREEPORT-MCMORAN BAGDAD INC.
PO BOX 245
BAGDAD, AZ 86321



TYPICAL CLAIM DETAIL

EXCEPT FOR BULL-093 THRU BULL-095



NOT TO SCALE

LOCATED DURING THE MONTH OF APRIL, 2013

CLAIM STAKING PERFORMED BY:



AS AGENTS FOR FREEPORT-MCMORAN BAGDAD INC


ANCU23310

THIS IS A CONFORMED COPY OF INSTRUMENT
RECORDED ON DATE 9/3/13 TIME 8:37
IN BOOK 4960 PAGE 110
LESLIE M. HOFFMAN, RECORDER
Julie M. Hoffmann DEPUTY

Return to:
Freeport-McMoRan Bagdad Inc.
PO Box 245
Bagdad, AZ 86321

**LOCATION NOTICE FOR MILL SITE CLAIM
STATE OF ARIZONA, COUNTY OF YAVAPAI**

NOTICE IS HEREBY GIVEN that the **BULL-094** mill site claim has been located by:
Freeport-McMoRan Bagdad Inc.,
whose current mailing address is: PO Box 245
Bagdad, AZ 86321.



This mill site claim consists of approximately 5 acres.
The general course of this claim is **North to South** and it is situated in the Eureka Mining District, Yavapai County, Arizona. This claim is **972** feet in length and **224** feet in width. This claim is marked by five monuments, constructed of 2" x 2" wood posts extending 4' above the ground, one at each corner and one at the location monument for the claim.

The location monument on which the notice is posted is situated within:
Section 17, Township 14 North, Range 9 West, Gila and Salt River Meridian, Yavapai County, Arizona and this claim encompasses portions of the following quarter section(s), section(s), Township(s) and Range(s): **Northwest ¼ & Southwest ¼, Section 17, T14N-R9W, G&SRM, Yavapai County, Arizona.**

The location monument is set inside the **Northeast** corner of the claim, approximately 4' **West** of the **East** line of the claim and 4' **South** of the **North** line of the claim.

The locality of this claim with reference to some natural object or permanent monument and additional information (if any) concerning its locality is as follows:

The Northwest corner of this claim is 0' East of the West line of Section 17 T14N-R9W & 2292' South of the Northwest corner of Section 17 T14N-R9W.

The undersigned claims the ground as described above and set forth on the attached 1" = 1000' outline map. This claim is not intended to encroach on any private property or land that is not open for location.

Located, dated and posted on the ground this 15th day of April, 2013.

Freeport-McMoRan Bagdad Inc. (Owner)


By: [Signature]
GEOMETRIX, LLC (Agent)

110123311

"BULL-094" CLAIM

LOCATION OF THE BULL-044 THROUGH BULL-095 MILL SITE CLAIMS

SCALE 1"=1000'



ALL CLAIMS ARE 600' IN LENGTH & 363' IN WIDTH
EXCEPT FOR BULL-093 THROUGH BULL-095 WHICH ARE 972' IN LENGTH x 224' IN WIDTH
SITUATED IN SECTION 17 T14N-R9W
EUREKA MINING DISTRICT, YAVAPAI COUNTY, ARIZONA

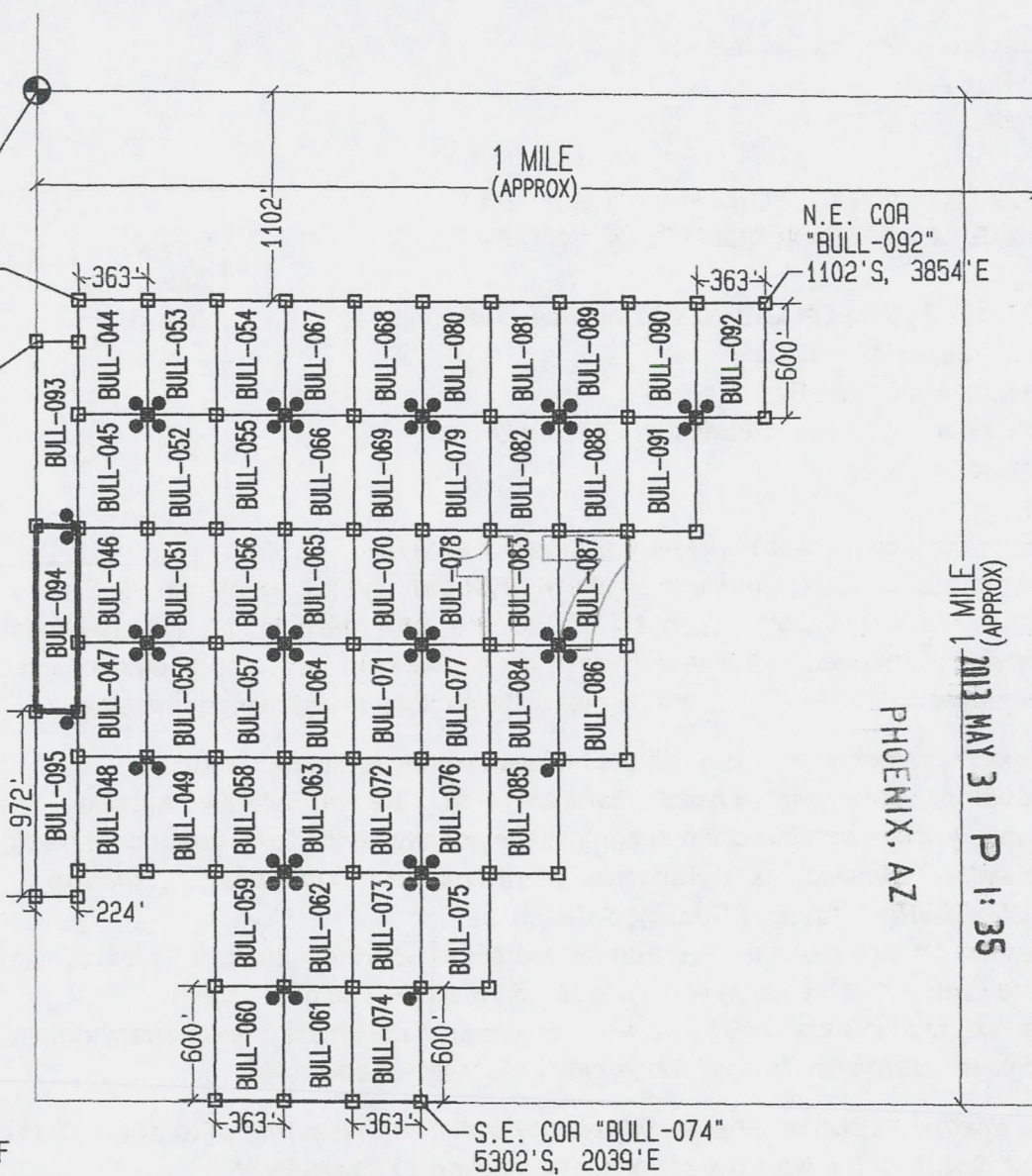
N.W. CORNER
SEC 17 T14N-R9E &
0'S, 0'E

N.W. COR "BULL-044"
1102'S, 224'E

N.W. COR "BULL-093"
1320'S, 0'E

1 MILE
(APPROX)

N.E. COR
"BULL-092"
1102'S, 3854'E




LEGEND

- INDICATES CORNER OF MILL SITE CLAIM.
SET 2"x2"x5' WOODEN POST (TYPICAL)
- INDICATES LOCATION MONUMENT SET 4' X 4' FROM CORNER OF MILL SITE CLAIM

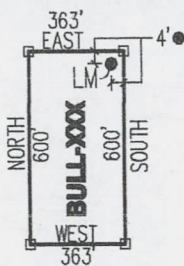
LOCATORS:

FREEPORT-MCMORAN BAGDAD INC.
PO BOX 245
BAGDAD, AZ 86321



TYPICAL CLAIM DETAIL

EXCEPT FOR BULL-093 THRU BULL-095



NOT TO SCALE

S.E. COR "BULL-074"
5302'S, 2039'E

PHOENIX, AZ

RECEIVED
B.I.M. AZ STATE OFFICE
MAY 31 P 1:35

LOCATED DURING THE MONTH
OF APRIL, 2013

CLAIM STAKING PERFORMED BY:



AS AGENTS FOR FREEPORT-MCMORAN BAGDAD INC

AMC423311

THIS IS A CONFORMED COPY OF INSTRUMENT
RECORDED ON DATE 5/31/13 TIME 8:37
IN BOOK 4960 PAGE 111
LESLIE M. HOFFMAN, RECORDER
Leslie M. Hoffman DEPUTY

Return to:
Freeport-McMoRan Bagdad Inc.
PO Box 245
Bagdad, AZ 86321

**LOCATION NOTICE FOR MILL SITE CLAIM
STATE OF ARIZONA, COUNTY OF YAVAPAI**

NOTICE IS HEREBY GIVEN that the **BULL-095** mill site claim has been located by:
Freeport-McMoRan Bagdad Inc.,
whose current mailing address is: PO Box 245
Bagdad, AZ 86321.

RECEIVED
B.L.M. AZ STATE OFFICE
2013 MAY 31 P 1:35
PHOENIX, AZ
BLM
Date
Stamp

This mill site claim consists of approximately 5 acres.
The general course of this claim is **North to South** and it is situated in the Eureka Mining District, Yavapai County, Arizona. This claim is **972** feet in length and **224** feet in width. This claim is marked by five monuments, constructed of 2" x 2" wood posts extending 4' above the ground, one at each corner and one at the location monument for the claim.

The location monument on which the notice is posted is situated within:
Section 17, Township 14 North, Range 9 West, Gila and Salt River Meridian, Yavapai County, Arizona and this claim encompasses portions of the following quarter section(s), section(s), Township(s) and Range(s): **Southwest ¼, Section 17, T14N-R9W, G&SRM, Yavapai County, Arizona.**

The location monument is set inside the **Northeast** corner of the claim, approximately 4' **West** of the **East** line of the claim and 4' **South** of the **North** line of the claim.

The locality of this claim with reference to some natural object or permanent monument and additional information (if any) concerning its locality is as follows:

The Northwest corner of this claim is 0' East of the West line of Section 17 T14N-R9W & 3264' South of the Northwest corner of Section 17 T14N-R9W.

The undersigned claims the ground as described above and set forth on the attached 1" = 1000' outline map. This claim is not intended to encroach on any private property or land that is not open for location.

Located, dated and posted on the ground this 15th day of April, 2013.

Freeport-McMoRan Bagdad Inc. (Owner)

By: [Signature]
GEOMETRIX, LLC (Agent)

AN10123312

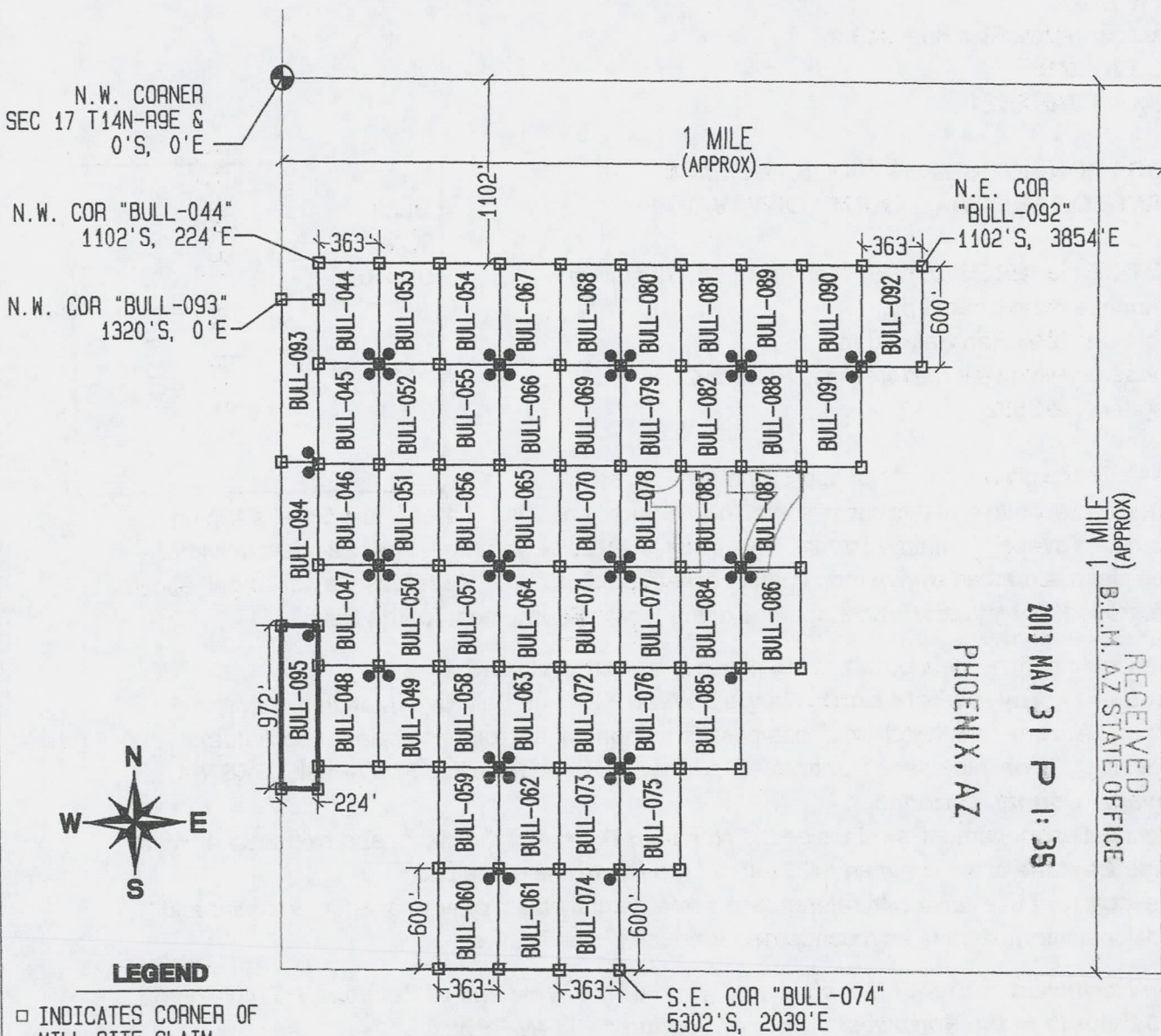
"BULL-095" CLAIM

LOCATION OF THE BULL-044 THROUGH BULL-095 MILL SITE CLAIMS

SCALE 1" = 1000'



ALL CLAIMS ARE 600' IN LENGTH & 363' IN WIDTH
EXCEPT FOR BULL-093 THROUGH BULL-095 WHICH ARE 972' IN LENGTH x 224' IN WIDTH
SITUATED IN SECTION 17 T14N-R9W
EUREKA MINING DISTRICT, YAVAPAI COUNTY, ARIZONA



RECEIVED
B.L.M. AZ STATE OFFICE
2013 MAY 31 P 1:35
(APPROX) 1 MILE


PHOENIX, AZ

LEGEND

- INDICATES CORNER OF MILL SITE CLAIM. SET 2"x2"x5' WOODEN POST (TYPICAL)
- INDICATES LOCATION MONUMENT SET 4' X 4' FROM CORNER OF MILL SITE CLAIM

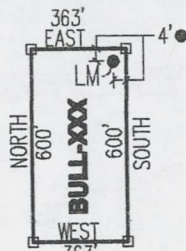
LOCATORS:

FREEPORT-MCMORAN BAGDAD INC.
PO BOX 245
BAGDAD, AZ 86321



TYPICAL CLAIM DETAIL


EXCEPT FOR BULL-093 THRU BULL-095



NOT TO SCALE

LOCATED DURING THE MONTH
OF APRIL, 2013

CLAIM STAKING PERFORMED BY:



AS AGENTS FOR FREEPORT-MCMORAN BAGDAD INC


ANCU23312

THIS IS A CONFORMED COPY OF INSTRUMENT
RECORDED ON DATE 5/31 TIME 8:37
IN BOOK 4960 PAGE 112
LESLIE M. HOFFMAN, RECORDER
Leslie M. Hoffman DEPUTY

Return to:
Freeport-McMoRan Bagdad Inc.
PO Box 245
Bagdad, AZ 86321

**LOCATION NOTICE FOR MILL SITE CLAIM
STATE OF ARIZONA, COUNTY OF YAVAPAI**

NOTICE IS HEREBY GIVEN that the **STEP-001** mill site claim has been located by:
Freeport-McMoRan Bagdad Inc.,
whose current mailing address is: PO Box 245
Bagdad, AZ 86321.



This mill site claim consists of approximately 5 acres.

The general course of this claim is **East to West** and it is situated in the Eureka Mining District, Yavapai County, Arizona. This claim is **660** feet in length and **330** feet in width. This claim is marked by five monuments, constructed of 2" x 2" wood posts extending 4' above the ground, one at each corner and one at the location monument for the claim.

The location monument on which the notice is posted is situated within:

Section 7, Township 14 North, Range 9 West, Gila and Salt River Meridian, Yavapai County, Arizona and this claim encompasses portions of the following quarter section(s), section(s), Township(s) and Range(s): **Southeast ¼, Section 7, T14N-R9W, G&SRM, Yavapai County, Arizona.**

The location monument is set inside the **Southeast** corner of the claim, approximately 4' **West** of the **East** line of the claim and 4' **North** of the **South** line of the claim.

The locality of this claim with reference to some natural object or permanent monument and additional information (if any) concerning its locality is as follows:

The Northwest corner of this claim is 1320' West of the West line of Section 8, T14N-R9W & 2310' North of the Southwest corner of Section 8, T14N-R9W.

The undersigned claims the ground as described above and set forth on the attached 1" = 1000' outline map. This claim is not intended to encroach on any private property or land that is not open for location.

Located, dated and posted on the ground this 17th day of May, 2013.

Freeport-McMoRan Bagdad Inc. (Owner)


By: [Signature]
GEOMETRIX, LLC (Agent)

110423313

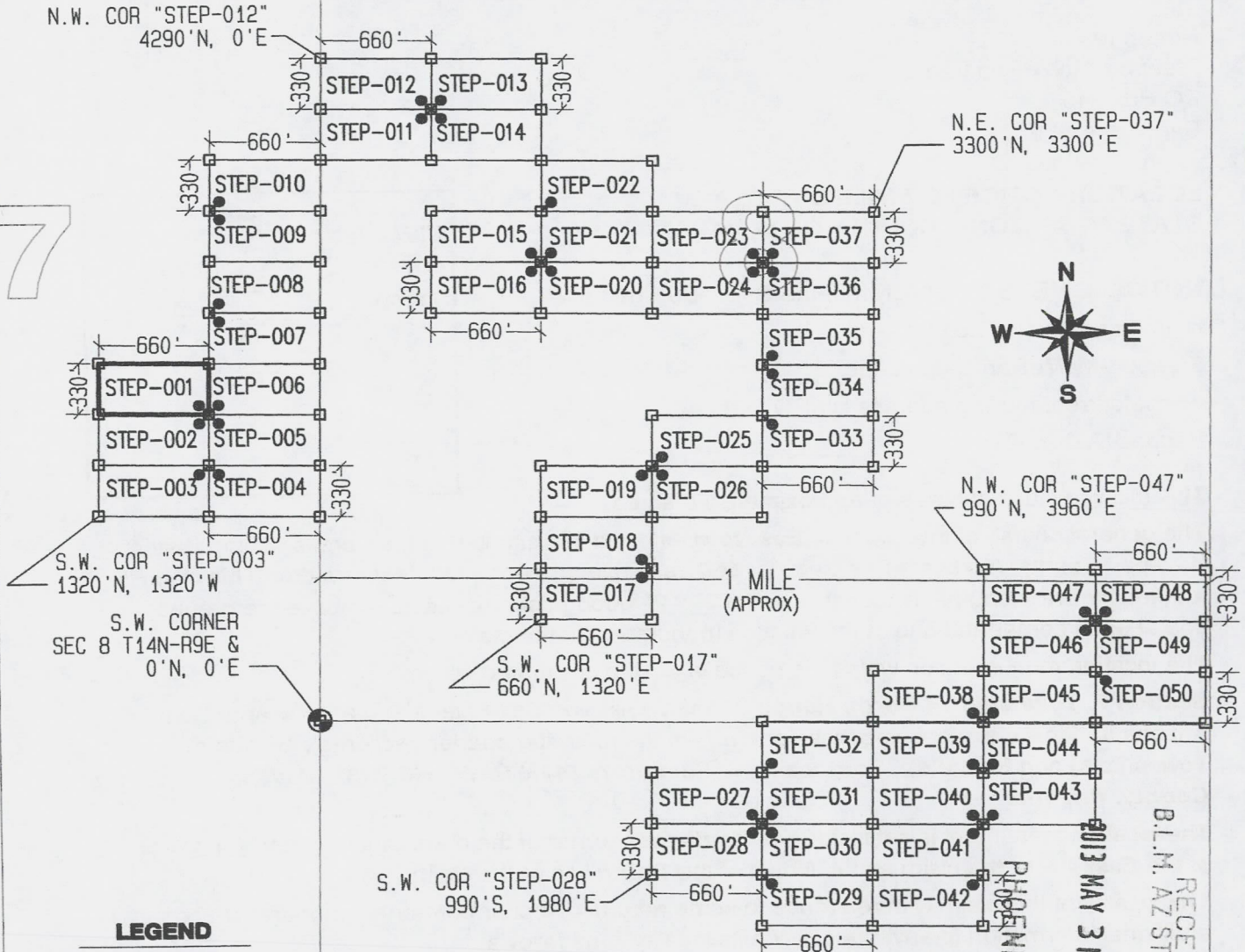
"STEP-001" CLAIM

LOCATION OF THE STEP-001 THROUGH STEP-050 MILL SITE CLAIMS

SCALE 1"=1000'



ALL CLAIMS ARE 660' IN LENGTH & 330' IN WIDTH
SITUATED IN SECTIONS 7, 8 & 17 T14N-R9W
EUREKA MINING DISTRICT, YAVAPAI COUNTY, ARIZONA



LEGEND

- INDICATES CORNER OF MILL SITE CLAIM. SET 2"x2"x5' WOODEN POST (TYPICAL)
- INDICATES LOCATION MONUMENT SET 4' X 4' FROM CORNER OF MILL SITE CLAIM

LOCATORS:

FREEPORT-MCMORAN BAGDAD INC.
PO BOX 245
BAGDAD, AZ 86321

Freeport-McMORAN
COPPER & GOLD

TYPICAL CLAIM DETAIL



NOT TO SCALE

LOCATED DURING THE MONTH OF MAY, 2013

CLAIM STAKING PERFORMED BY:

GEOMETRIX LLC
LAND SURVEYING SERVICES
(928) 567-1900

AS AGENTS FOR FREEPORT-MCMORAN BAGDAD INC



N.W. COR "STEP-047"
990' N, 3960' E

S.W. COR "STEP-003"
1320' N, 1320' W

S.W. CORNER
SEC 8 T14N-R9E &
0' N, 0' E

S.W. COR "STEP-017"
660' N, 1320' E

S.W. COR "STEP-028"
990' S, 1980' E

RECEIVED
B.L.M. AZ STATE OFFICE
MAY 31 P 1:35
PHOENIX, AZ


AMC423313

THIS IS A CONFORMED COPY OF INSTRUMENT
RECORDED ON DATE 5/31/13 TIME 8:37
IN BOOK 4960 PAGE 113
LESLIE M. HOFFMAN, RECORDER
Leslie M. Hoffman DEPUTY

Return to:
Freeport-McMoRan Bagdad Inc.
PO Box 245
Bagdad, AZ 86321

**LOCATION NOTICE FOR MILL SITE CLAIM
STATE OF ARIZONA, COUNTY OF YAVAPAI**

NOTICE IS HEREBY GIVEN that the **STEP-002** mill site claim has been located by:
Freeport-McMoRan Bagdad Inc.,
whose current mailing address is: PO Box 245
Bagdad, AZ 86321.



This mill site claim consists of approximately 5 acres.

The general course of this claim is **East to West** and it is situated in the Eureka Mining District, Yavapai County, Arizona. This claim is **660** feet in length and **330** feet in width. This claim is marked by five monuments, constructed of 2" x 2" wood posts extending 4' above the ground, one at each corner and one at the location monument for the claim.

The location monument on which the notice is posted is situated within:

Section 7, Township 14 North, Range 9 West, Gila and Salt River Meridian, Yavapai County, Arizona and this claim encompasses portions of the following quarter section(s), section(s), Township(s) and Range(s): **Southeast ¼, Section 7, T14N-R9W, G&SRM, Yavapai County, Arizona.**

The location monument is set inside the **Northeast** corner of the claim, approximately 4' **West** of the **East** line of the claim and 4' **South** of the **North** line of the claim.

The locality of this claim with reference to some natural object or permanent monument and additional information (if any) concerning its locality is as follows:

The Northwest corner of this claim is 1320' West of the West line of Section 8, T14N-R9W & 1980' North of the Southwest corner of Section 8, T14N-R9W.

The undersigned claims the ground as described above and set forth on the attached 1" = 1000' outline map. This claim is not intended to encroach on any private property or land that is not open for location.

Located, dated and posted on the ground this 17th day of May, 2013.

Freeport-McMoRan Bagdad Inc. (Owner)


By: [Signature]
GEOMETRIX, LLC (Agent)

AR10123314

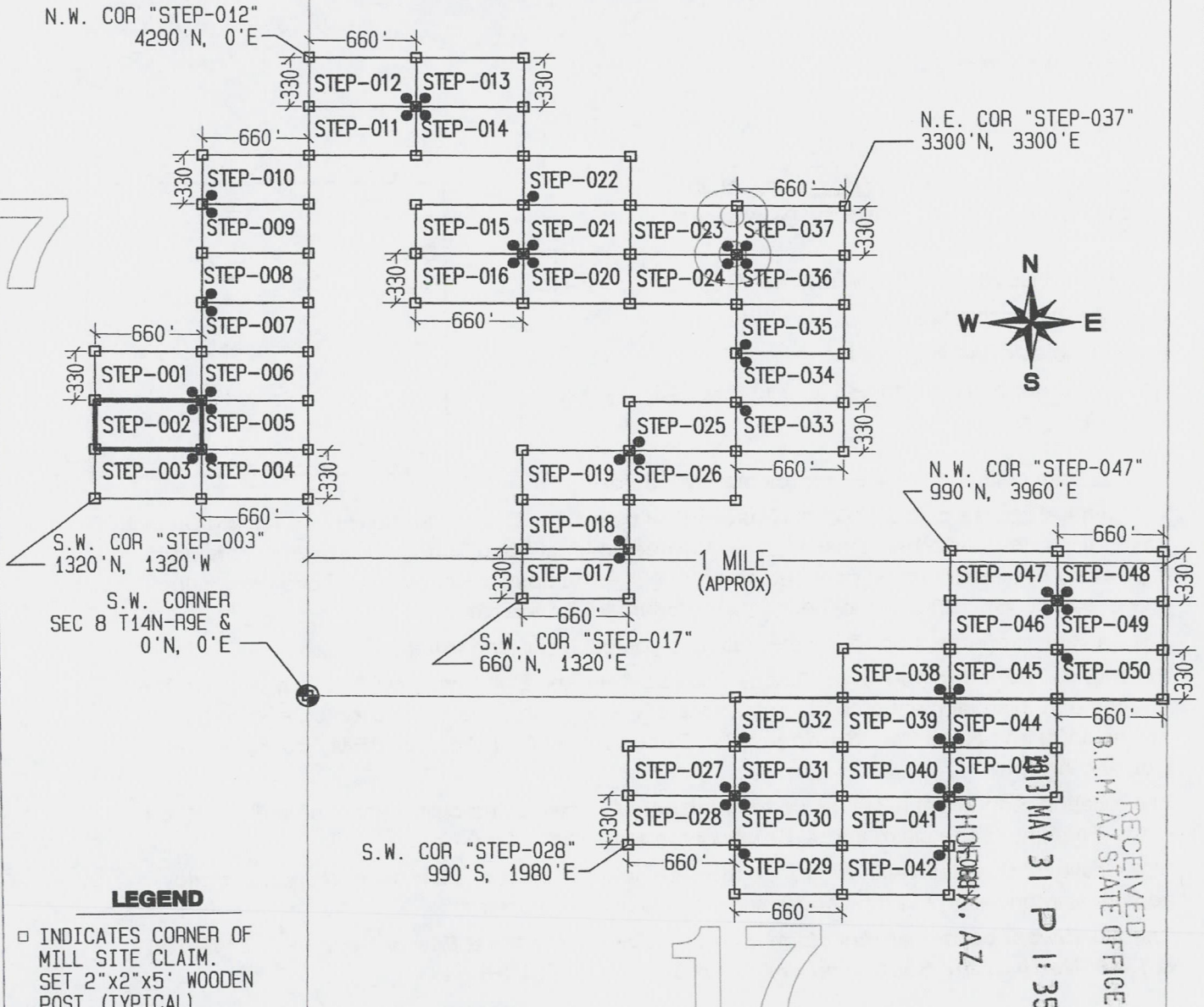
"STEP-002" CLAIM

LOCATION OF THE STEP-001 THROUGH STEP-050 MILL SITE CLAIMS

SCALE 1"=1000'



ALL CLAIMS ARE 660' IN LENGTH & 330' IN WIDTH
SITUATED IN SECTIONS 7, 8 & 17 T14N-R9W
EUREKA MINING DISTRICT, YAVAPAI COUNTY, ARIZONA

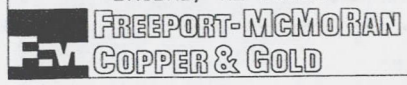


LEGEND

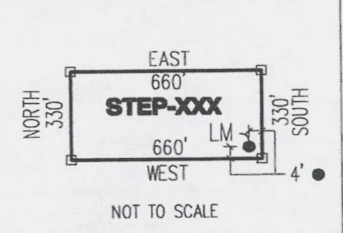
- INDICATES CORNER OF MILL SITE CLAIM. SET 2"x2"x5' WOODEN POST (TYPICAL)
- INDICATES LOCATION MONUMENT SET 4' X 4' FROM CORNER OF MILL SITE CLAIM

LOCATORS:

FREEPORT-MCMORAN BAGDAD INC.
PO BOX 245
BAGDAD, AZ 86321




TYPICAL CLAIM DETAIL



LOCATED DURING THE MONTH OF MAY, 2013

CLAIM STAKING PERFORMED BY:



AS AGENTS FOR FREEPORT-MCMORAN BAGDAD INC

N.W. COR "STEP-047"
990'N, 3960'E

N.E. COR "STEP-037"
3300'N, 3300'E

N.W. COR "STEP-012"
4290'N, 0'E

S.W. COR "STEP-003"
1320'N, 1320'W

S.W. CORNER
SEC 8 T14N-R9E &
0'N, 0'E

S.W. COR "STEP-017"
660'N, 1320'E

S.W. COR "STEP-028"
990'S, 1980'E

RECEIVED
B.L.M. AZ STATE OFFICE
MAY 31 P 1:35
PHOENIX, AZ


AN0423314

THIS IS A CONFORMED COPY OF INSTRUMENT
RECORDED ON DATE 7/3/13 TIME 8:37
IN BOOK 1960 PAGE 114
LESLIE M. HOFFMAN, RECORDER
Julie M. Hoffman DEPUTY

Return to:
Freeport-McMoRan Bagdad Inc.
PO Box 245
Bagdad, AZ 86321

**LOCATION NOTICE FOR MILL SITE CLAIM
STATE OF ARIZONA, COUNTY OF YAVAPAI**

NOTICE IS HEREBY GIVEN that the **STEP-003** mill site claim has been located by:
Freeport-McMoRan Bagdad Inc.,
whose current mailing address is: PO Box 245
Bagdad, AZ 86321.



This mill site claim consists of approximately 5 acres.

The general course of this claim is **East to West** and it is situated in the Eureka Mining District, Yavapai County, Arizona. This claim is **660** feet in length and **330** feet in width. This claim is marked by five monuments, constructed of 2" x 2" wood posts extending 4' above the ground, one at each corner and one at the location monument for the claim.

The location monument on which the notice is posted is situated within:

Section 7, Township 14 North, Range 9 West, Gila and Salt River Meridian, Yavapai County, Arizona and this claim encompasses portions of the following quarter section(s), section(s), Township(s) and Range(s): **Southeast ¼, Section 7, T14N-R9W, G&SRM, Yavapai County, Arizona.**

The location monument is set inside the **Northeast** corner of the claim, approximately 4' **West** of the **East** line of the claim and 4' **South** of the **North** line of the claim.

The locality of this claim with reference to some natural object or permanent monument and additional information (if any) concerning its locality is as follows:

The Northwest corner of this claim is 1320' West of the West line of Section 8, T14N-R9W & 1650' North of the Southwest corner of Section 8, T14N-R9W.

The undersigned claims the ground as described above and set forth on the attached 1" = 1000' outline map. This claim is not intended to encroach on any private property or land that is not open for location.

Located, dated and posted on the ground this 17th day of May, 2013.

Freeport-McMoRan Bagdad Inc. (Owner)


By: [Signature]
GEOMETRIX, LLC (Agent)

AM0423315

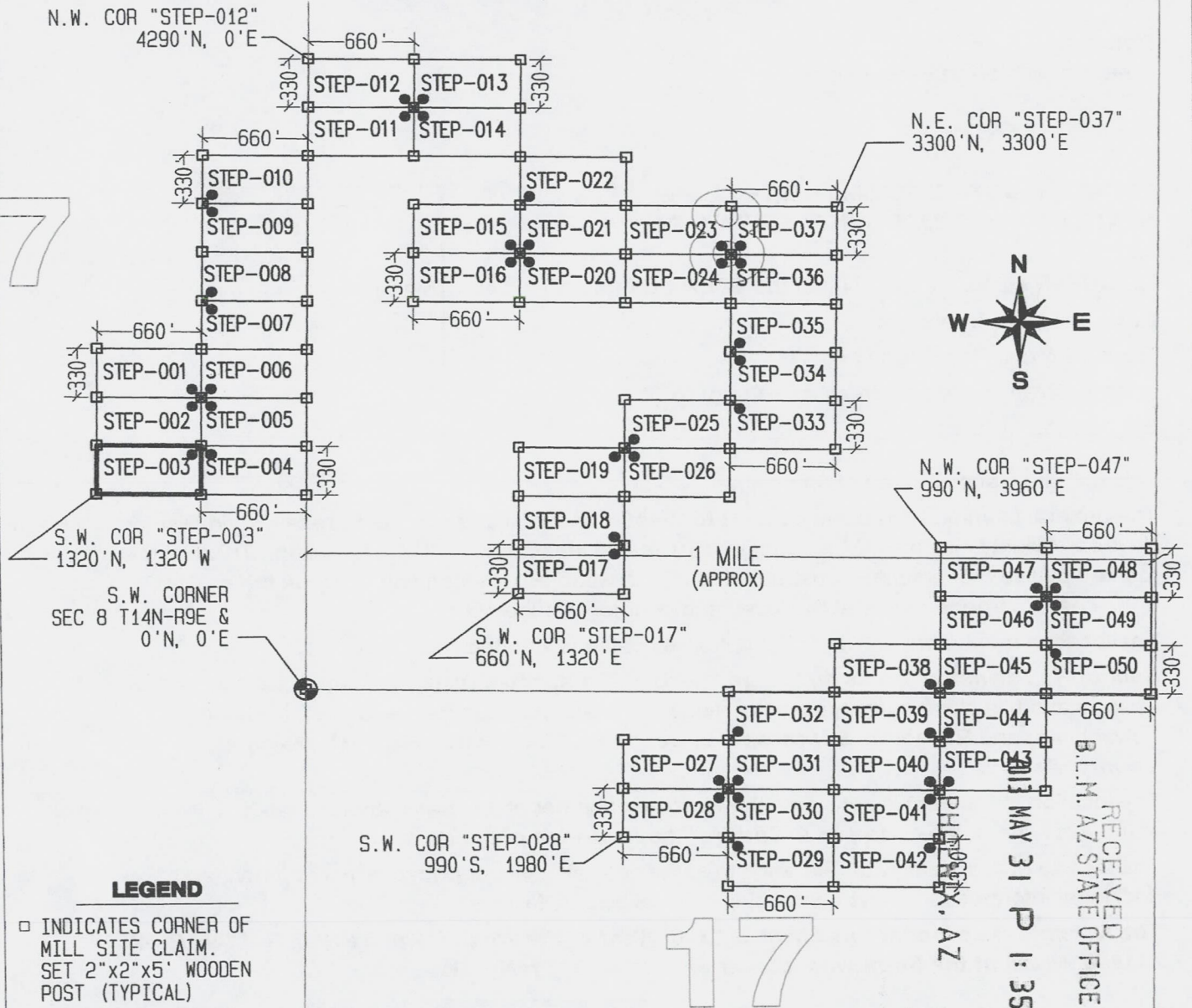
"STEP-003" CLAIM

LOCATION OF THE STEP-001 THROUGH STEP-050 MILL SITE CLAIMS

SCALE 1"=1000'



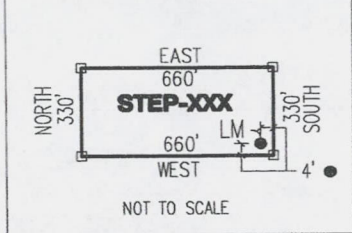
ALL CLAIMS ARE 660' IN LENGTH & 330' IN WIDTH
SITUATED IN SECTIONS 7, 8 & 17 T14N-R9W
EUREKA MINING DISTRICT, YAVAPAI COUNTY, ARIZONA



LEGEND


- INDICATES CORNER OF MILL SITE CLAIM. SET 2"x2"x5' WOODEN POST (TYPICAL)
- INDICATES LOCATION MONUMENT SET 4' X 4' FROM CORNER OF MILL SITE CLAIM

TYPICAL CLAIM DETAIL




LOCATORS:

FREEPORT-MCMORAN BAGDAD INC.
PO BOX 245
BAGDAD, AZ 86321



LOCATED DURING THE MONTH OF MAY, 2013

CLAIM STAKING PERFORMED BY:



AS AGENTS FOR FREEPORT-MCMORAN BAGDAD INC

N.E. COR "STEP-037"
3300'N, 3300'E

N.W. COR "STEP-047"
990'N, 3960'E

S.W. COR "STEP-017"
660'N, 1320'E

S.W. COR "STEP-028"
990'S, 1980'E

RECEIVED
B.L.M. AZ STATE OFFICE
MAY 31 P 1:35

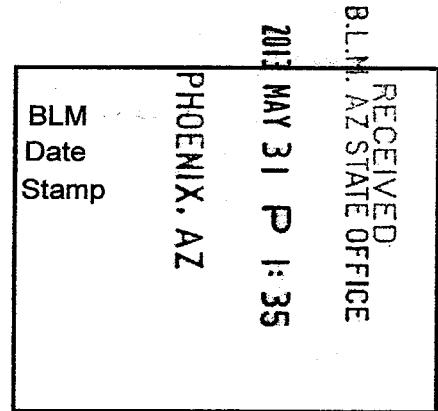
AM0423315

THIS IS A CONFORMED COPY OF INSTRUMENT
RECORDED ON DATE 5/31/13 TIME 8:37
IN BOOK 4960 PAGE 115
LESLIE M. HOFFMAN, RECORDER
Heber Melgar DEPUTY

Return to:
Freeport-McMoRan Bagdad Inc.
PO Box 245
Bagdad, AZ 86321

**LOCATION NOTICE FOR MILL SITE CLAIM
STATE OF ARIZONA, COUNTY OF YAVAPAI**

NOTICE IS HEREBY GIVEN that the **STEP-004** mill site claim has been located by:
Freeport-McMoRan Bagdad Inc.,
whose current mailing address is: PO Box 245
Bagdad, AZ 86321.



This mill site claim consists of approximately 5 acres.

The general course of this claim is **East to West** and it is situated in the Eureka Mining District, Yavapai County, Arizona. This claim is **660** feet in length and **330** feet in width. This claim is marked by five monuments, constructed of 2" x 2" wood posts extending 4' above the ground, one at each corner and one at the location monument for the claim.

The location monument on which the notice is posted is situated within:

Section 7, Township 14 North, Range 9 West, Gila and Salt River Meridian, Yavapai County, Arizona and this claim encompasses portions of the following quarter section(s), section(s), Township(s) and Range(s): **Southeast 1/4, Section 7, T14N-R9W, G&SRM, Yavapai County, Arizona.**

The location monument is set inside the **Northwest** corner of the claim, approximately 4' **East** of the **West** line of the claim and 4' **South** of the **North** line of the claim.

The locality of this claim with reference to some natural object or permanent monument and additional information (if any) concerning its locality is as follows:

The Northwest corner of this claim is 660' West the West line of Section 8, T14N-R9W & 1650' North of the Southwest corner of Section 8, T14N-R9W.

The undersigned claims the ground as described above and set forth on the attached 1" = 1000' outline map. This claim is not intended to encroach on any private property or land that is not open for location.

Located, dated and posted on the ground this 17th day of May, 2013.

Freeport-McMoRan Bagdad Inc. (Owner)


By: [Signature]
GEOMETRIX, LLC (Agent)

AM0423316

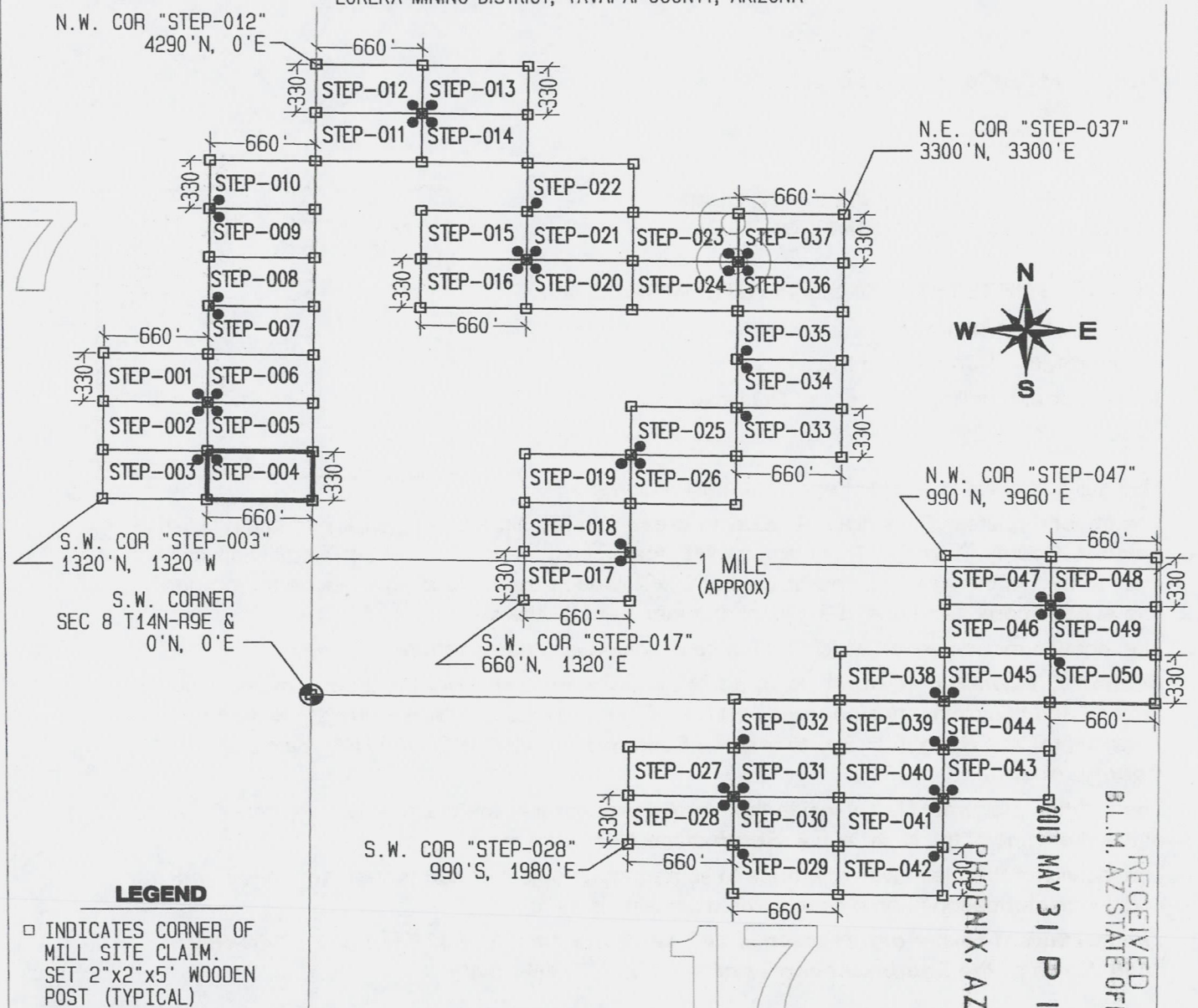
"STEP-004" CLAIM

LOCATION OF THE STEP-001 THROUGH STEP-050 MILL SITE CLAIMS

SCALE 1"=1000'



ALL CLAIMS ARE 660' IN LENGTH & 330' IN WIDTH
SITUATED IN SECTIONS 7, 8 & 17 T14N-R9W
EUREKA MINING DISTRICT, YAVAPAI COUNTY, ARIZONA




LEGEND

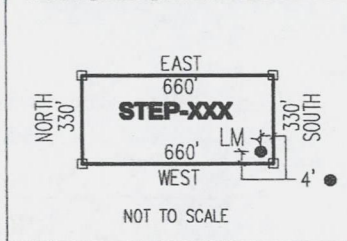
- INDICATES CORNER OF MILL SITE CLAIM.
SET 2" X 2" X 5' WOODEN POST (TYPICAL)
- INDICATES LOCATION MONUMENT SET 4' X 4' FROM CORNER OF MILL SITE CLAIM

LOCATORS:

FREEPORT-MCMORAN BAGDAD INC.
PO BOX 245
BAGDAD, AZ 86321



TYPICAL CLAIM DETAIL



RECEIVED
 B.L.M. AZ STATE OFFICE
 2013 MAY 31 P 1:38
 PHOENIX, AZ
 ANCH23316

LOCATED DURING THE MONTH
OF MAY, 2013

CLAIM STAKING PERFORMED BY:



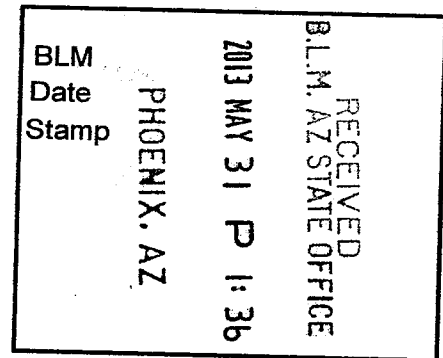
AS AGENTS FOR FREEPORT-MCMORAN BAGDAD INC

THIS IS A CONFORMED COPY OF INSTRUMENT
RECORDED ON DATE 5/31/13 TIME 8:37
IN BOOK 4960 PAGE 110
LESLIE M. HOFFMAN, RECORDER
[Signature] DEPUTY

Return to:
Freeport-McMoRan Bagdad Inc.
PO Box 245
Bagdad, AZ 86321

**LOCATION NOTICE FOR MILL SITE CLAIM
STATE OF ARIZONA, COUNTY OF YAVAPAI**

NOTICE IS HEREBY GIVEN that the **STEP-005** mill site claim has been located by:
Freeport-McMoRan Bagdad Inc.,
whose current mailing address is: PO Box 245
Bagdad, AZ 86321.



This mill site claim consists of approximately 5 acres.

The general course of this claim is **East to West** and it is situated in the Eureka Mining District, Yavapai County, Arizona. This claim is **660** feet in length and **330** feet in width. This claim is marked by five monuments, constructed of 2" x 2" wood posts extending 4' above the ground, one at each corner and one at the location monument for the claim.

The location monument on which the notice is posted is situated within:

Section 7, Township 14 North, Range 9 West, Gila and Salt River Meridian, Yavapai County, Arizona and this claim encompasses portions of the following quarter section(s), section(s), Township(s) and Range(s): **Southeast 1/4, Section 7, T14N-R9W, G&SRM, Yavapai County, Arizona.**

The location monument is set inside the **Northwest** corner of the claim, approximately 4' **East** of the **West** line of the claim and 4' **South** of the **North** line of the claim.

The locality of this claim with reference to some natural object or permanent monument and additional information (if any) concerning its locality is as follows:

The Northwest corner of this claim is 660' West of the West line of Section 8, T14N-R9W & 1980' North of the Southwest corner of Section 8, T14N-R9W.

The undersigned claims the ground as described above and set forth on the attached 1" = 1000' outline map. This claim is not intended to encroach on any private property or land that is not open for location.

Located, dated and posted on the ground this 17th day of May, 2013.

Freeport-McMoRan Bagdad Inc. (Owner)

By: *[Signature]*


GEOMETRIX, LLC (Agent)

AM0423317

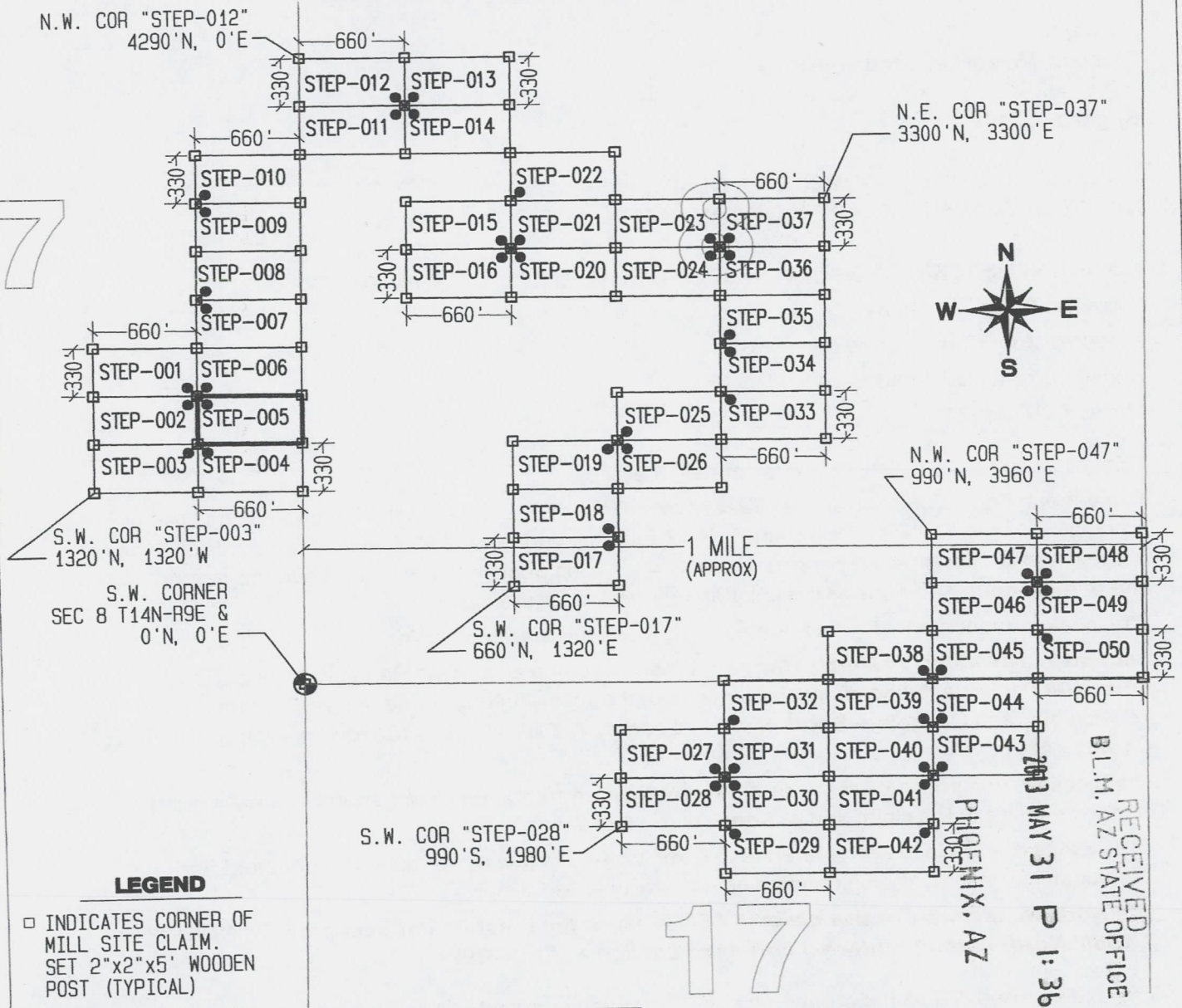
"STEP-005" CLAIM

LOCATION OF THE STEP-001 THROUGH STEP-050 MILL SITE CLAIMS

SCALE 1"=1000'



ALL CLAIMS ARE 660' IN LENGTH & 330' IN WIDTH
SITUATED IN SECTIONS 7, 8 & 17 T14N-R9W
EUREKA MINING DISTRICT, YAVAPAI COUNTY, ARIZONA




LEGEND

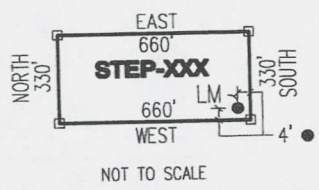
- INDICATES CORNER OF MILL SITE CLAIM. SET 2"x2"x5' WOODEN POST (TYPICAL)
- INDICATES LOCATION MONUMENT SET 4' X 4' FROM CORNER OF MILL SITE CLAIM

LOCATORS:

FREEPORT-MCMORAN BAGDAD INC.
PO BOX 245
BAGDAD, AZ 86321




TYPICAL CLAIM DETAIL




LOCATED DURING THE MONTH OF MAY, 2013

CLAIM STAKING PERFORMED BY:



AS AGENTS FOR FREEPORT-MCMORAN BAGDAD INC



N.E. COR "STEP-037"
3300'N, 3300'E

S.W. COR "STEP-003"
1320'N, 1320'W

S.W. CORNER
SEC 8 T14N-R9E &
0'N, 0'E

S.W. COR "STEP-017"
660'N, 1320'E

S.W. COR "STEP-028"
990'S, 1980'E

RECEIVED
B.L.M. AZ STATE OFFICE
2013 MAY 31 P 1:36
PHOENIX, AZ


ANCU23317

THIS IS A CONFORMED COPY OF INSTRUMENT
RECORDED ON DATE 5/31/13 TIME 8:30
IN BOOK 4960 PAGE 117
LESLIE M. HOFFMAN, RECORDER
Leslie Hoffman DEPUTY

Return to:
Freeport-McMoRan Bagdad Inc.
PO Box 245
Bagdad, AZ 86321

**LOCATION NOTICE FOR MILL SITE CLAIM
STATE OF ARIZONA, COUNTY OF YAVAPAI**

NOTICE IS HEREBY GIVEN that the **STEP-006** mill site claim has been located by:
Freeport-McMoRan Bagdad Inc.,
whose current mailing address is: PO Box 245
Bagdad, AZ 86321.



This mill site claim consists of approximately 5 acres.

The general course of this claim is **East to West** and it is situated in the Eureka Mining District, Yavapai County, Arizona. This claim is **660** feet in length and **330** feet in width. This claim is marked by five monuments, constructed of 2" x 2" wood posts extending 4' above the ground, one at each corner and one at the location monument for the claim.

The location monument on which the notice is posted is situated within:

Section 7, Township 14 North, Range 9 West, Gila and Salt River Meridian, Yavapai County, Arizona and this claim encompasses portions of the following quarter section(s), section(s), Township(s) and Range(s): **Southeast ¼, Section 7, T14N-R9W, G&SRM, Yavapai County, Arizona.**

The location monument is set inside the **Southwest** corner of the claim, approximately 4' **East** of the **West** line of the claim and 4' **North** of the **South** line of the claim.

The locality of this claim with reference to some natural object or permanent monument and additional information (if any) concerning its locality is as follows:

The Northwest corner of this claim is 660' West of the West line of Section 8, T14N-R9W & 2310' North of the Southwest corner of Section 8, T14N-R9W.

The undersigned claims the ground as described above and set forth on the attached 1" = 1000' outline map. This claim is not intended to encroach on any private property or land that is not open for location.

Located, dated and posted on the ground this 17th day of May, 2013.

Freeport-McMoRan Bagdad Inc. (Owner)


By: [Signature]
GEOMETRIX, LLC (Agent)

AN0423318

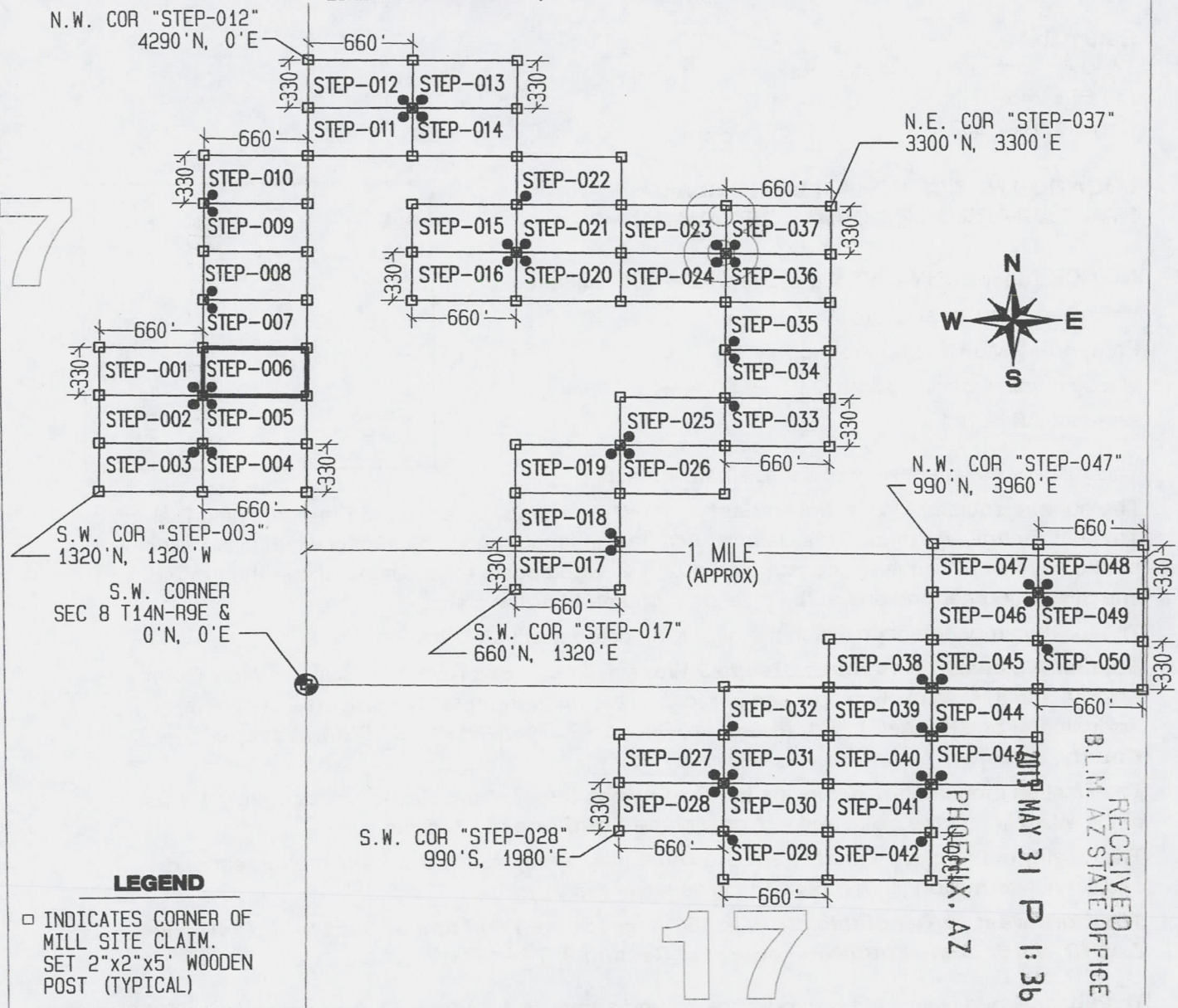
"STEP-006" CLAIM

LOCATION OF THE STEP-001 THROUGH STEP-050 MILL SITE CLAIMS

SCALE 1"=1000'



ALL CLAIMS ARE 660' IN LENGTH & 330' IN WIDTH
SITUATED IN SECTIONS 7, 8 & 17 T14N-R9W
EUREKA MINING DISTRICT, YAVAPAI COUNTY, ARIZONA




LEGEND

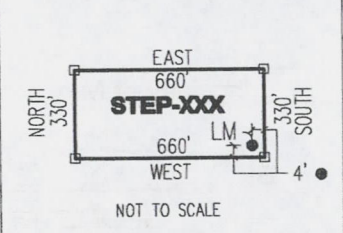
- INDICATES CORNER OF MILL SITE CLAIM. SET 2"x2"x5' WOODEN POST (TYPICAL)
- INDICATES LOCATION MONUMENT SET 4' X 4' FROM CORNER OF MILL SITE CLAIM

LOCATORS:

FREEPORT-MCMORAN BAGDAD INC.
PO BOX 245
BAGDAD, AZ 86321



TYPICAL CLAIM DETAIL



N.W. COR "STEP-047"
990'N, 3960'E

N.E. COR "STEP-037"
3300'N, 3300'E

S.W. COR "STEP-003"
1320'N, 1320'W

S.W. CORNER
SEC 8 T14N-R9E &
0'N, 0'E

S.W. COR "STEP-017"
660'N, 1320'E


S.W. COR "STEP-028"
990'S, 1980'E

1 MILE
(APPROX)

RECEIVED
BLM. AZ STATE OFFICE
MAY 31 P 1:36
PHOENIX, AZ

LOCATED DURING THE MONTH
OF MAY, 2013

CLAIM STAKING PERFORMED BY:



AS AGENTS FOR FREEPORT-MCMORAN BAGDAD INC

AHC423318


THIS IS A CONFORMED COPY OF INSTRUMENT
RECORDED ON DATE 5/31/13 TIME 8:37
IN BOOK 4960 PAGE 118
LESLIE M. HOFFMAN, RECORDER
Leslie Hoffman DEPUTY

Return to:
Freeport-McMoRan Bagdad Inc.
PO Box 245
Bagdad, AZ 86321

**LOCATION NOTICE FOR MILL SITE CLAIM
STATE OF ARIZONA, COUNTY OF YAVAPAI**

NOTICE IS HEREBY GIVEN that the **STEP-007** mill site claim has been located by:

Freeport-McMoRan Bagdad Inc.,
whose current mailing address is: PO Box 245
Bagdad, AZ 86321.



This mill site claim consists of approximately 5 acres.

The general course of this claim is **East to West** and it is situated in the Eureka Mining District, Yavapai County, Arizona. This claim is **660** feet in length and **330** feet in width. This claim is marked by five monuments, constructed of 2" x 2" wood posts extending 4' above the ground, one at each corner and one at the location monument for the claim.

The location monument on which the notice is posted is situated within:

Section 7, Township 14 North, Range 9 West, Gila and Salt River Meridian, Yavapai County, Arizona and this claim encompasses portions of the following quarter section(s), section(s), Township(s) and Range(s): **Southeast ¼ & Northeast ¼, Section 7, T14N-R9W, G&SRM, Yavapai County, Arizona.**

The location monument is set inside the **Northwest** corner of the claim, approximately 4' **East** of the **West** line of the claim and 4' **South** of the **North** line of the claim.

The locality of this claim with reference to some natural object or permanent monument and additional information (if any) concerning its locality is as follows:

The Northwest corner of this claim is 660' West of the West line of Section 8, T14N-R9W & 2640' North of the Southwest corner of Section 8, T14N-R9W.

The undersigned claims the ground as described above and set forth on the attached 1" = 1000' outline map. This claim is not intended to encroach on any private property or land that is not open for location.

Located, dated and posted on the ground this 17th day of May, 2013.

Freeport-McMoRan Bagdad Inc. (Owner)


By: [Signature]
GEOMETRIX, LLC (Agent)

APR 23 2013

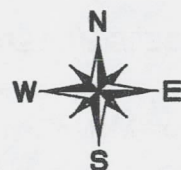
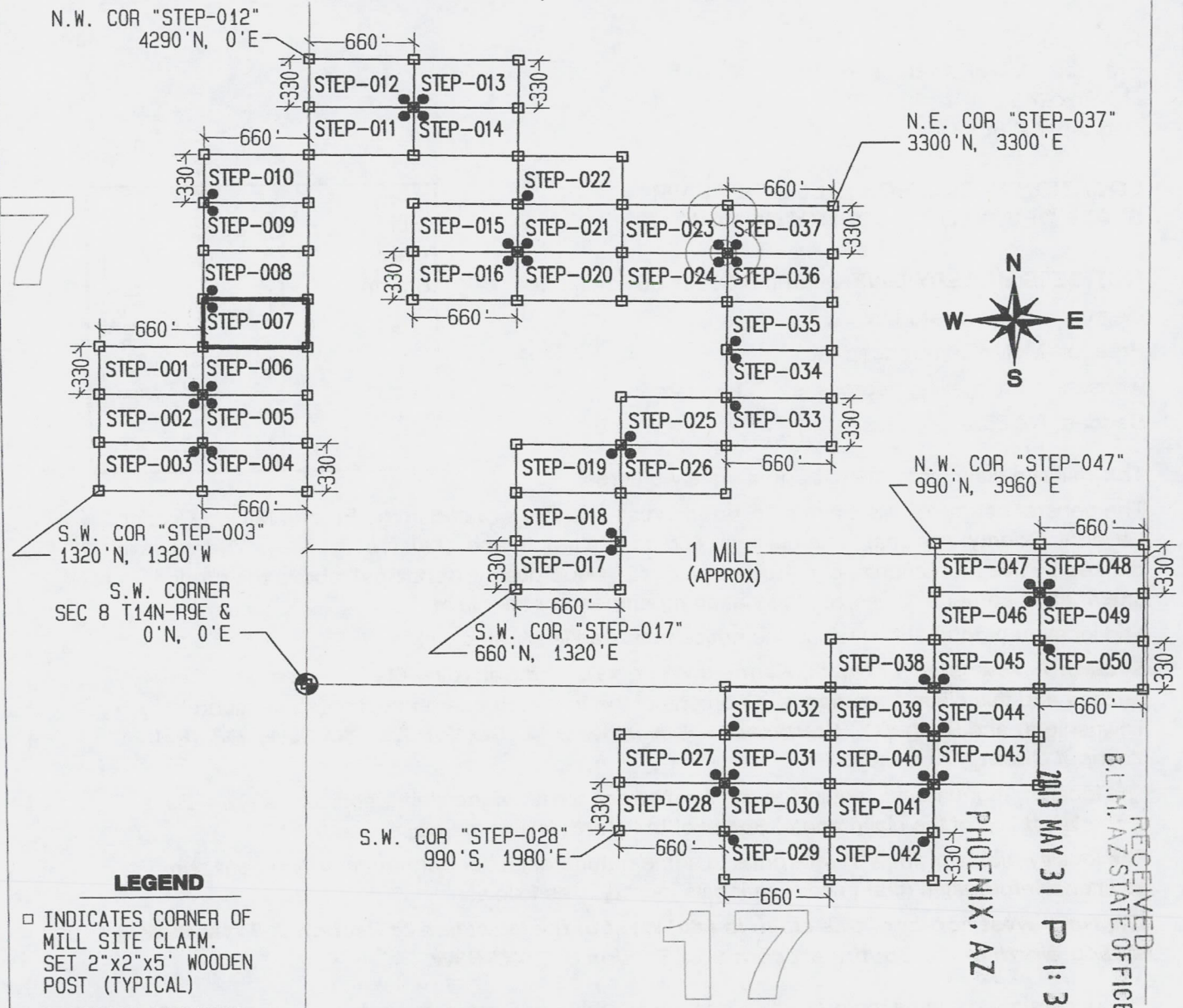
"STEP-007" CLAIM

LOCATION OF THE STEP-001 THROUGH STEP-050 MILL SITE CLAIMS

SCALE 1"=1000'



ALL CLAIMS ARE 660' IN LENGTH & 330' IN WIDTH
SITUATED IN SECTIONS 7, 8 & 17 T14N-R9W
EUREKA MINING DISTRICT, YAVAPAI COUNTY, ARIZONA




LEGEND

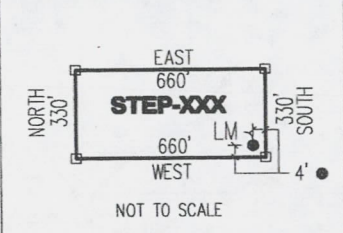
- INDICATES CORNER OF MILL SITE CLAIM. SET 2"X2"X5' WOODEN POST (TYPICAL)
- INDICATES LOCATION MONUMENT SET 4' X 4' FROM CORNER OF MILL SITE CLAIM

LOCATORS:

FREEPORT-MCMORAN BAGDAD INC.
PO BOX 245
BAGDAD, AZ 86321




TYPICAL CLAIM DETAIL



LOCATED DURING THE MONTH OF MAY, 2013

CLAIM STAKING PERFORMED BY:



AS AGENTS FOR FREEPORT-MCMORAN BAGDAD INC

N.W. COR "STEP-047"
990'N, 3960'E

N.E. COR "STEP-037"
3300'N, 3300'E

S.W. COR "STEP-003"
1320'N, 1320'W

S.W. CORNER
SEC 8 T14N-R9E &
0'N, 0'E

S.W. COR "STEP-017"
660'N, 1320'E

S.W. COR "STEP-028"
990'S, 1980'E

1 MILE
(APPROX)

PHOENIX, AZ

RECEIVED
B.L.M. AZ STATE OFFICE
2013 MAY 31 P 1:36


AMC123319

THIS IS A CONFORMED COPY OF INSTRUMENT
RECORDED ON DATE 5/31/13 TIME 8:37
IN BOOK 4960 PAGE 119
LESLIE M. HOFFMAN, RECORDER
Leslie M. Hoffman DEPUTY

Return to:
Freeport-McMoRan Bagdad Inc.
PO Box 245
Bagdad, AZ 86321

**LOCATION NOTICE FOR MILL SITE CLAIM
STATE OF ARIZONA, COUNTY OF YAVAPAI**

NOTICE IS HEREBY GIVEN that the **STEP-008** mill site claim has been located by:
Freeport-McMoRan Bagdad Inc.,
whose current mailing address is: PO Box 245
Bagdad, AZ 86321.



This mill site claim consists of approximately 5 acres.

The general course of this claim is **East to West** and it is situated in the Eureka Mining District, Yavapai County, Arizona. This claim is **660** feet in length and **330** feet in width. This claim is marked by five monuments, constructed of 2" x 2" wood posts extending 4' above the ground, one at each corner and one at the location monument for the claim.

The location monument on which the notice is posted is situated within:

Section 7, Township 14 North, Range 9 West, Gila and Salt River Meridian, Yavapai County, Arizona and this claim encompasses portions of the following quarter section(s), section(s), Township(s) and Range(s): **Southeast ¼ & Northeast ¼, Section 7, T14N-R9W, G&SRM, Yavapai County, Arizona.**

The location monument is set inside the **Southwest** corner of the claim, approximately 4' **East** of the **West** line of the claim and 4' **North** of the **South** line of the claim.

The locality of this claim with reference to some natural object or permanent monument and additional information (if any) concerning its locality is as follows:

The Northwest corner of this claim is 660' West of the West line of Section 8, T14N-R9W & 2970' North of the Southwest corner of Section 8, T14N-R9W.

The undersigned claims the ground as described above and set forth on the attached 1" = 1000' outline map. This claim is not intended to encroach on any private property or land that is not open for location.

Located, dated and posted on the ground this 17th day of May, 2013.

Freeport-McMoRan Bagdad Inc. (Owner)


By: [Signature]
GEOMETRIX, LLC (Agent)

1101073320

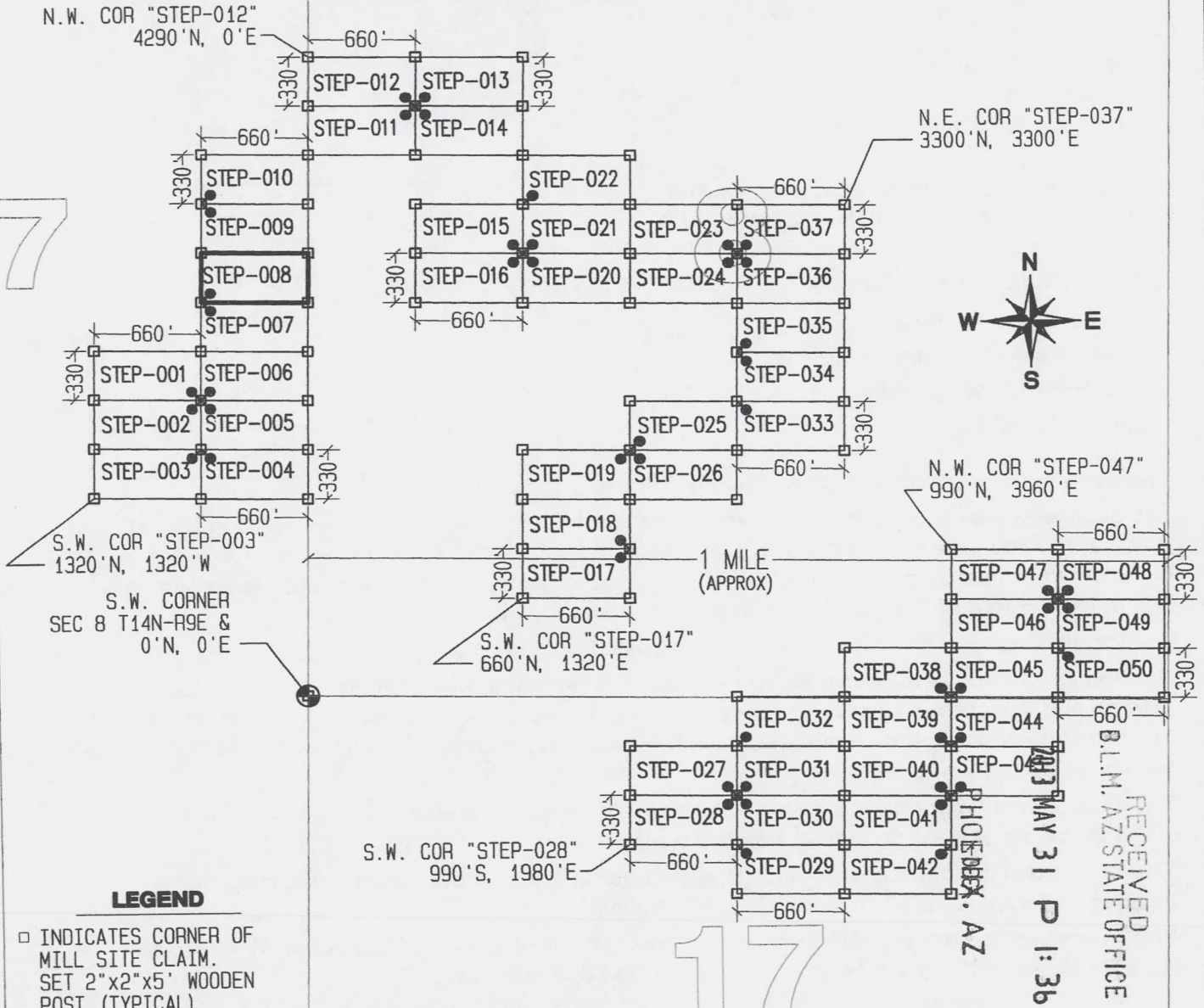
"STEP-008" CLAIM

LOCATION OF THE STEP-001 THROUGH STEP-050 MILL SITE CLAIMS

SCALE 1"=1000'



ALL CLAIMS ARE 660' IN LENGTH & 330' IN WIDTH
SITUATED IN SECTIONS 7, 8 & 17 T14N-R9W
EUREKA MINING DISTRICT, YAVAPAI COUNTY, ARIZONA



LEGEND

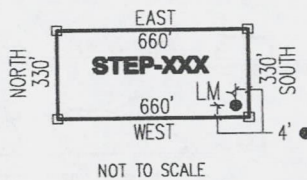
- INDICATES CORNER OF MILL SITE CLAIM. SET 2"x2"x5' WOODEN POST (TYPICAL)
- INDICATES LOCATION MONUMENT SET 4' X 4' FROM CORNER OF MILL SITE CLAIM

LOCATORS:

FREEMPORT-MCMORAN BAGDAD INC.
PO BOX 245
BAGDAD, AZ 86321

F.M. FREEPORT-McMORAN COPPER & GOLD

TYPICAL CLAIM DETAIL



LOCATED DURING THE MONTH OF MAY, 2013

CLAIM STAKING PERFORMED BY:

GEOMETRIX LLC
LAND SURVEYING SERVICES
(928) 567-1900

AS AGENTS FOR FREEMPORT-MCMORAN BAGDAD INC


AN0423320

THIS IS A CONFORMED COPY OF INSTRUMENT
RECORDED ON DATE 5/31/13 TIME 8:37
IN BOOK 4960 PAGE 120
LESLIE M. HOFFMAN, RECORDER
Lucy Malaga DEPUTY

Return to:
Freeport-McMoRan Bagdad Inc.
PO Box 245
Bagdad, AZ 86321

**LOCATION NOTICE FOR MILL SITE CLAIM
STATE OF ARIZONA, COUNTY OF YAVAPAI**

NOTICE IS HEREBY GIVEN that the **STEP-009** mill site claim has been located by:
Freeport-McMoRan Bagdad Inc.,
whose current mailing address is: PO Box 245
Bagdad, AZ 86321.



This mill site claim consists of approximately 5 acres.

The general course of this claim is **East to West** and it is situated in the Eureka Mining District, Yavapai County, Arizona. This claim is **660** feet in length and **330** feet in width. This claim is marked by five monuments, constructed of 2" x 2" wood posts extending 4' above the ground, one at each corner and one at the location monument for the claim.

The location monument on which the notice is posted is situated within:

Section 7, Township 14 North, Range 9 West, Gila and Salt River Meridian, Yavapai County, Arizona and this claim encompasses portions of the following quarter section(s), section(s), Township(s) and Range(s): **Northeast 1/4, Section 7, T14N-R9W, G&SRM, Yavapai County, Arizona.**

The location monument is set inside the **Northwest** corner of the claim, approximately 4' **East** of the **West** line of the claim and 4' **South** of the **North** line of the claim.

The locality of this claim with reference to some natural object or permanent monument and additional information (if any) concerning its locality is as follows:

The Northwest corner of this claim is 660' West of the West line of Section 8, T14N-R9W & 3300' North of the Southwest corner of Section 8, T14N-R9W.

The undersigned claims the ground as described above and set forth on the attached 1" = 1000' outline map. This claim is not intended to encroach on any private property or land that is not open for location.

Located, dated and posted on the ground this 17th day of May, 2013.

Freeport-McMoRan Bagdad Inc. (Owner)

By:


[Signature]
GEOMETRIX, LLC (Agent)

AT10123321

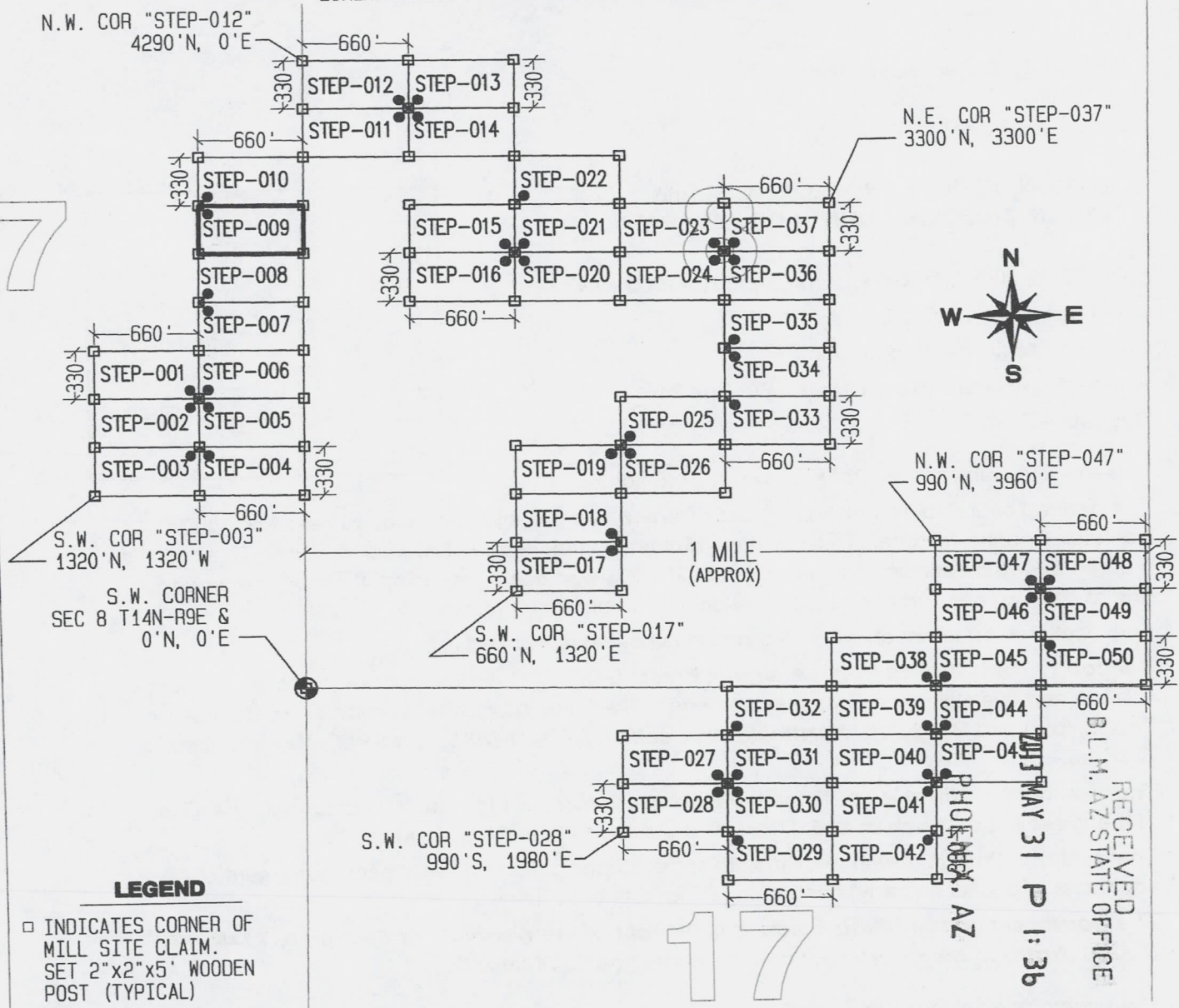
"STEP-009" CLAIM

LOCATION OF THE STEP-001 THROUGH STEP-050 MILL SITE CLAIMS

SCALE 1"=1000'



ALL CLAIMS ARE 660' IN LENGTH & 330' IN WIDTH
SITUATED IN SECTIONS 7, 8 & 17 T14N-R9W
EUREKA MINING DISTRICT, YAVAPAI COUNTY, ARIZONA



LEGEND

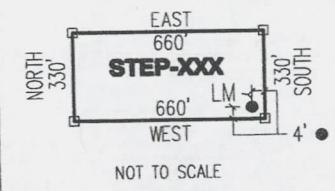
- INDICATES CORNER OF MILL SITE CLAIM. SET 2" X 2" X 5' WOODEN POST (TYPICAL)
- INDICATES LOCATION MONUMENT SET 4' X 4' FROM CORNER OF MILL SITE CLAIM

LOCATORS:

FREEPORT-MCMORAN BAGDAD INC.
PO BOX 245
BAGDAD, AZ 86321



TYPICAL CLAIM DETAIL



LOCATED DURING THE MONTH OF MAY, 2013

CLAIM STAKING PERFORMED BY:



AS AGENTS FOR FREEPORT-MCMORAN BAGDAD INC

RECEIVED
 B.L.M. AZ STATE OFFICE
 MAY 31 P 1:36
 PHOENIX, AZ

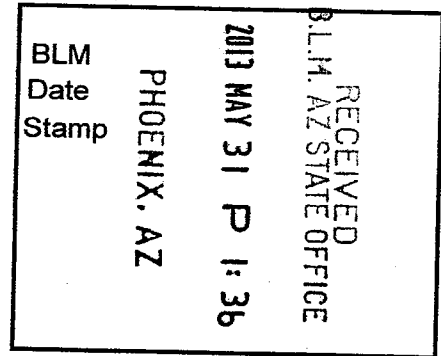
ANCH23321

THIS IS A CONFORMED COPY OF INSTRUMENT
RECORDED ON DATE 5/11/13 TIME 8:37
IN BOOK 4960 PAGE 121
LESLIE M. HOFFMAN, RECORDER
Leslie M. Hoffman DEPUTY

Return to:
Freeport-McMoRan Bagdad Inc.
PO Box 245
Bagdad, AZ 86321

**LOCATION NOTICE FOR MILL SITE CLAIM
STATE OF ARIZONA, COUNTY OF YAVAPAI**

NOTICE IS HEREBY GIVEN that the **STEP-010** mill site claim has been located by:
Freeport-McMoRan Bagdad Inc.,
whose current mailing address is: PO Box 245
Bagdad, AZ 86321.



This mill site claim consists of approximately 5 acres.

The general course of this claim is **East to West** and it is situated in the Eureka Mining District, Yavapai County, Arizona. This claim is **660** feet in length and **330** feet in width. This claim is marked by five monuments, constructed of 2" x 2" wood posts extending 4' above the ground, one at each corner and one at the location monument for the claim.

The location monument on which the notice is posted is situated within:

Section 7, Township 14 North, Range 9 West, Gila and Salt River Meridian, Yavapai County, Arizona and this claim encompasses portions of the following quarter section(s), section(s), Township(s) and Range(s): **Northeast 1/4, Section 7, T14N-R9W, G&SRM, Yavapai County, Arizona.**

The location monument is set inside the **Southwest** corner of the claim, approximately 4' **East** of the **West** line of the claim and 4' **North** of the **South** line of the claim.

The locality of this claim with reference to some natural object or permanent monument and additional information (if any) concerning its locality is as follows:

The Northwest corner of this claim is 660' West of the West line of Section 8, T14N-R9W & 3630' North of the Southwest corner of Section 8, T14N-R9W.

The undersigned claims the ground as described above and set forth on the attached 1" = 1000' outline map. This claim is not intended to encroach on any private property or land that is not open for location.

Located, dated and posted on the ground this 17th day of May, 2013.

Freeport-McMoRan Bagdad Inc. (Owner)

By:


[Signature]
GEOMETRIX, LLC (Agent)

AM0423322


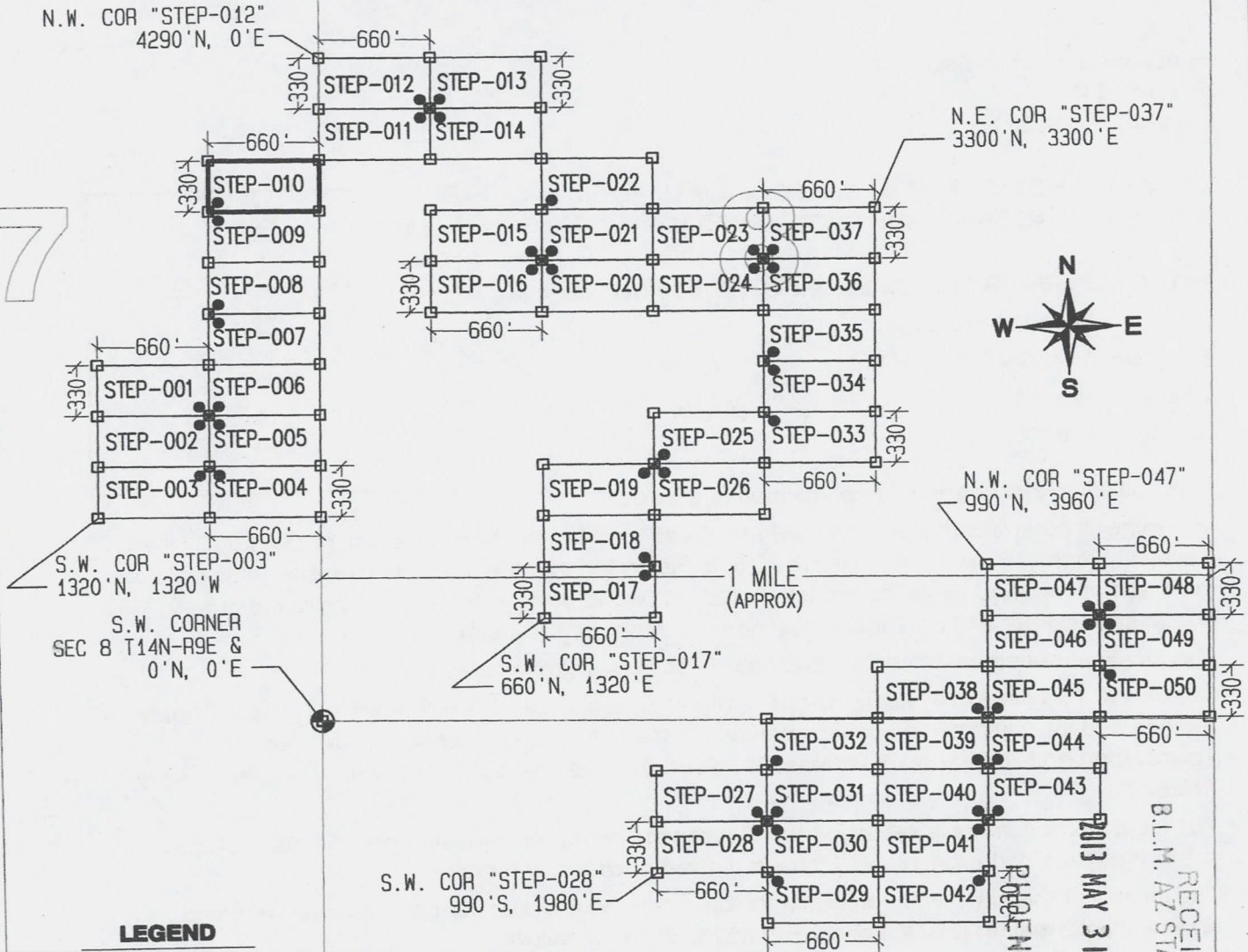
"STEP-010" CLAIM

LOCATION OF THE STEP-001 THROUGH STEP-050 MILL SITE CLAIMS

SCALE 1"=1000'



ALL CLAIMS ARE 660' IN LENGTH & 330' IN WIDTH
SITUATED IN SECTIONS 7, 8 & 17 T14N-R9W
EUREKA MINING DISTRICT, YAVAPAI COUNTY, ARIZONA




LEGEND

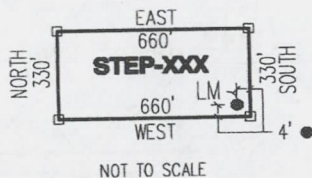
- INDICATES CORNER OF MILL SITE CLAIM.
SET 2"x2"x5' WOODEN POST (TYPICAL)
- INDICATES LOCATION MONUMENT SET 4' X 4' FROM CORNER OF MILL SITE CLAIM

LOCATORS:

FREEPORT-MCMORAN BAGDAD INC.
PO BOX 245
BAGDAD, AZ 86321




TYPICAL CLAIM DETAIL



RECEIVED
 B.L.M. AZ STATE OFFICE
 PHOENIX, AZ
 2013 MAY 31 P 1:36

LOCATED DURING THE MONTH OF MAY, 2013

CLAIM STAKING PERFORMED BY:



AS AGENTS FOR FREEPORT-MCMORAN BAGDAD INC


AN0123322

THIS IS A CONFORMED COPY OF INSTRUMENT
RECORDED ON DATE 5/31/13 TIME 8:37
IN BOOK 4460 PAGE 122
LESLIE M. HOFFMAN, RECORDER
Gregory V. Hoff DEPUTY

Return to:
Freeport-McMoRan Bagdad Inc.
PO Box 245
Bagdad, AZ 86321

**LOCATION NOTICE FOR MILL SITE CLAIM
STATE OF ARIZONA, COUNTY OF YAVAPAI**

NOTICE IS HEREBY GIVEN that the **STEP-011** mill site claim has been located by:
Freeport-McMoRan Bagdad Inc.,
whose current mailing address is: PO Box 245
Bagdad, AZ 86321.



This mill site claim consists of approximately 5 acres.

The general course of this claim is **East to West** and it is situated in the Eureka Mining District, Yavapai County, Arizona. This claim is **660** feet in length and **330** feet in width. This claim is marked by five monuments, constructed of 2" x 2" wood posts extending 4' above the ground, one at each corner and one at the location monument for the claim.

The location monument on which the notice is posted is situated within:

Section 8, Township 14 North, Range 9 West, Gila and Salt River Meridian, Yavapai County, Arizona and this claim encompasses portions of the following quarter section(s), section(s), Township(s) and Range(s): **Northwest 1/4, Section 8, T14N-R9W, G&SRM, Yavapai County, Arizona.**

The location monument is set inside the **Northeast** corner of the claim, approximately 4' **West** of the **East** line of the claim and 4' **South** of the **North** line of the claim.

The locality of this claim with reference to some natural object or permanent monument and additional information (if any) concerning its locality is as follows:

The Northwest corner of this claim is on the West line of Section 8, T14N-R9W & 3960' North of the Southwest corner of Section 8, T14N-R9W.

The undersigned claims the ground as described above and set forth on the attached 1" = 1000' outline map. This claim is not intended to encroach on any private property or land that is not open for location.

Located, dated and posted on the ground this 17th day of May, 2013.

Freeport-McMoRan Bagdad Inc. (Owner)

By: [Signature]


GEOMETRIX, LLC (Agent)

1110423323

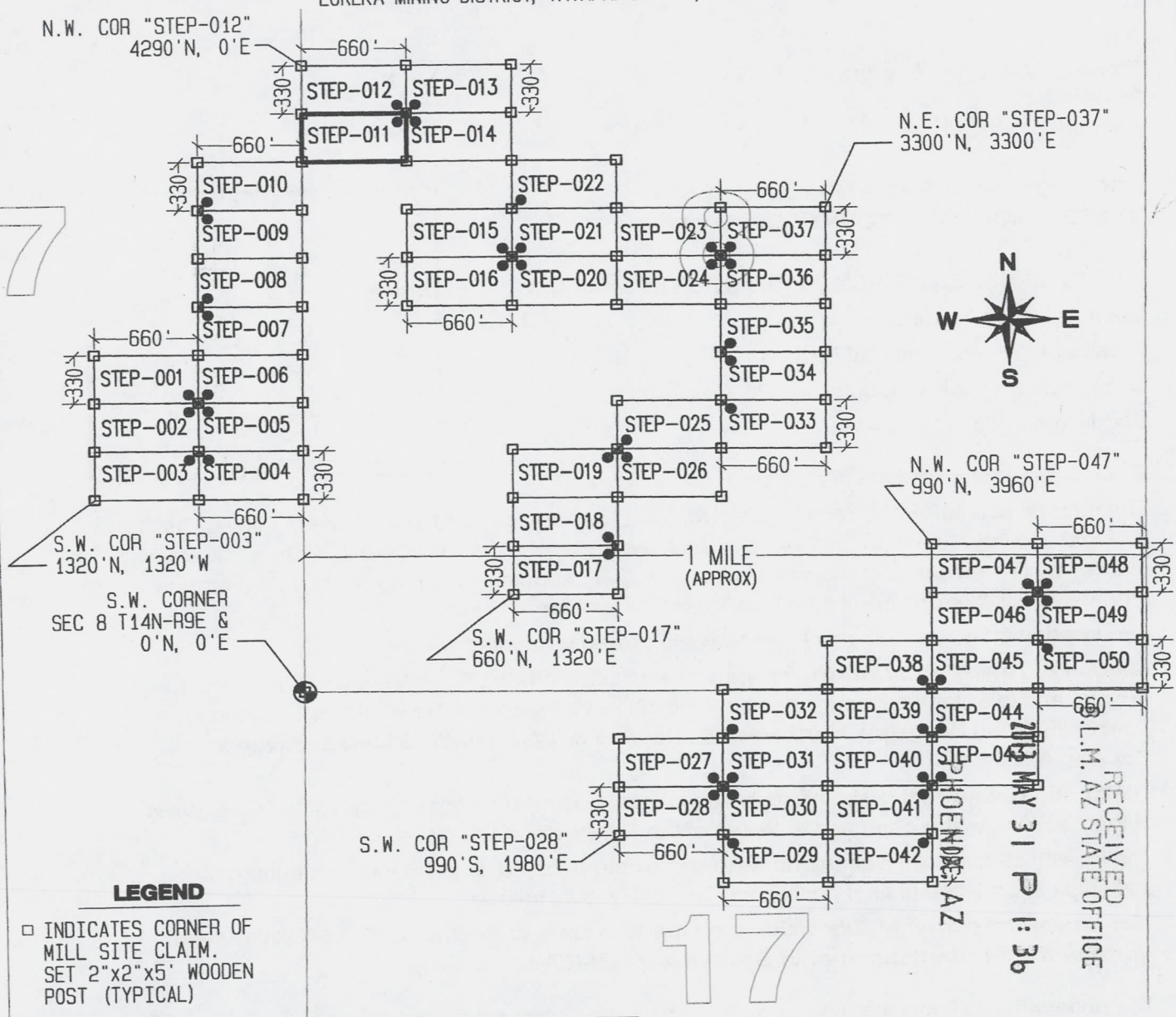
"STEP-011" CLAIM

LOCATION OF THE STEP-001 THROUGH STEP-050 MILL SITE CLAIMS

SCALE 1"=1000'



ALL CLAIMS ARE 660' IN LENGTH & 330' IN WIDTH
SITUATED IN SECTIONS 7, 8 & 17 T14N-R9W
EUREKA MINING DISTRICT, YAVAPAI COUNTY, ARIZONA




LEGEND

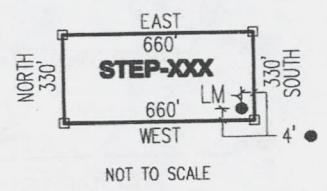
- INDICATES CORNER OF MILL SITE CLAIM. SET 2" X 2" X 5' WOODEN POST (TYPICAL)
- INDICATES LOCATION MONUMENT SET 4' X 4' FROM CORNER OF MILL SITE CLAIM

LOCATORS:

FREEPORT-MCMORAN BAGDAD INC.
PO BOX 245
BAGDAD, AZ 86321




TYPICAL CLAIM DETAIL



LOCATED DURING THE MONTH OF MAY, 2013

CLAIM STAKING PERFORMED BY:



AS AGENTS FOR FREEPORT-MCMORAN BAGDAD INC

N.W. COR "STEP-047"
990'N, 3960'E

N.E. COR "STEP-037"
3300'N, 3300'E

S.W. COR "STEP-003"
1320'N, 1320'W

S.W. CORNER
SEC 8 T14N-R9E &
0'N, 0'E

S.W. COR "STEP-017"
660'N, 1320'E

S.W. COR "STEP-028"
990'S, 1980'E

1 MILE
(APPROX)

RECEIVED
L.M. AZ STATE OFFICE
MAY 31 P 1:36
PHOENIX, AZ

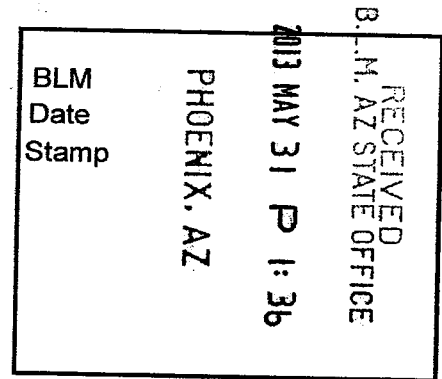
AMC1123323

THIS IS A CONFORMED COPY OF INSTRUMENT
RECORDED ON DATE 5/31/13 TIME 8:37
IN BOOK 4960 PAGE 123
LESLIE M. HOFFMAN, RECORDER
Leslie M. Hoffman DEPUTY

Return to:
Freeport-McMoRan Bagdad Inc.
PO Box 245
Bagdad, AZ 86321

**LOCATION NOTICE FOR MILL SITE CLAIM
STATE OF ARIZONA, COUNTY OF YAVAPAI**

NOTICE IS HEREBY GIVEN that the **STEP-012** mill site claim has been located by:
Freeport-McMoRan Bagdad Inc.,
whose current mailing address is: PO Box 245
Bagdad, AZ 86321.



This mill site claim consists of approximately 5 acres.

The general course of this claim is **East to West** and it is situated in the Eureka Mining District, Yavapai County, Arizona. This claim is **660** feet in length and **330** feet in width. This claim is marked by five monuments, constructed of 2" x 2" wood posts extending 4' above the ground, one at each corner and one at the location monument for the claim.

The location monument on which the notice is posted is situated within:

Section 8, Township 14 North, Range 9 West, Gila and Salt River Meridian, Yavapai County, Arizona and this claim encompasses portions of the following quarter section(s), section(s), Township(s) and Range(s): **Northwest ¼, Section 8, T14N-R9W, G&SRM, Yavapai County, Arizona.**

The location monument is set inside the **Southeast** corner of the claim, approximately 4' **West** of the **East** line of the claim and 4' **North** of the **South** line of the claim.

The locality of this claim with reference to some natural object or permanent monument and additional information (if any) concerning its locality is as follows:

The Northwest corner of this claim is on the West line of Section 8, T14N-R9W & 4290' North of the Southwest corner of Section 8, T14N-R9W.

The undersigned claims the ground as described above and set forth on the attached 1" = 1000' outline map. This claim is not intended to encroach on any private property or land that is not open for location.

Located, dated and posted on the ground this 17th day of May, 2013.

Freeport-McMoRan Bagdad Inc. (Owner)


By: [Signature]
GEOMETRIX, LLC (Agent)

APR 23 2014

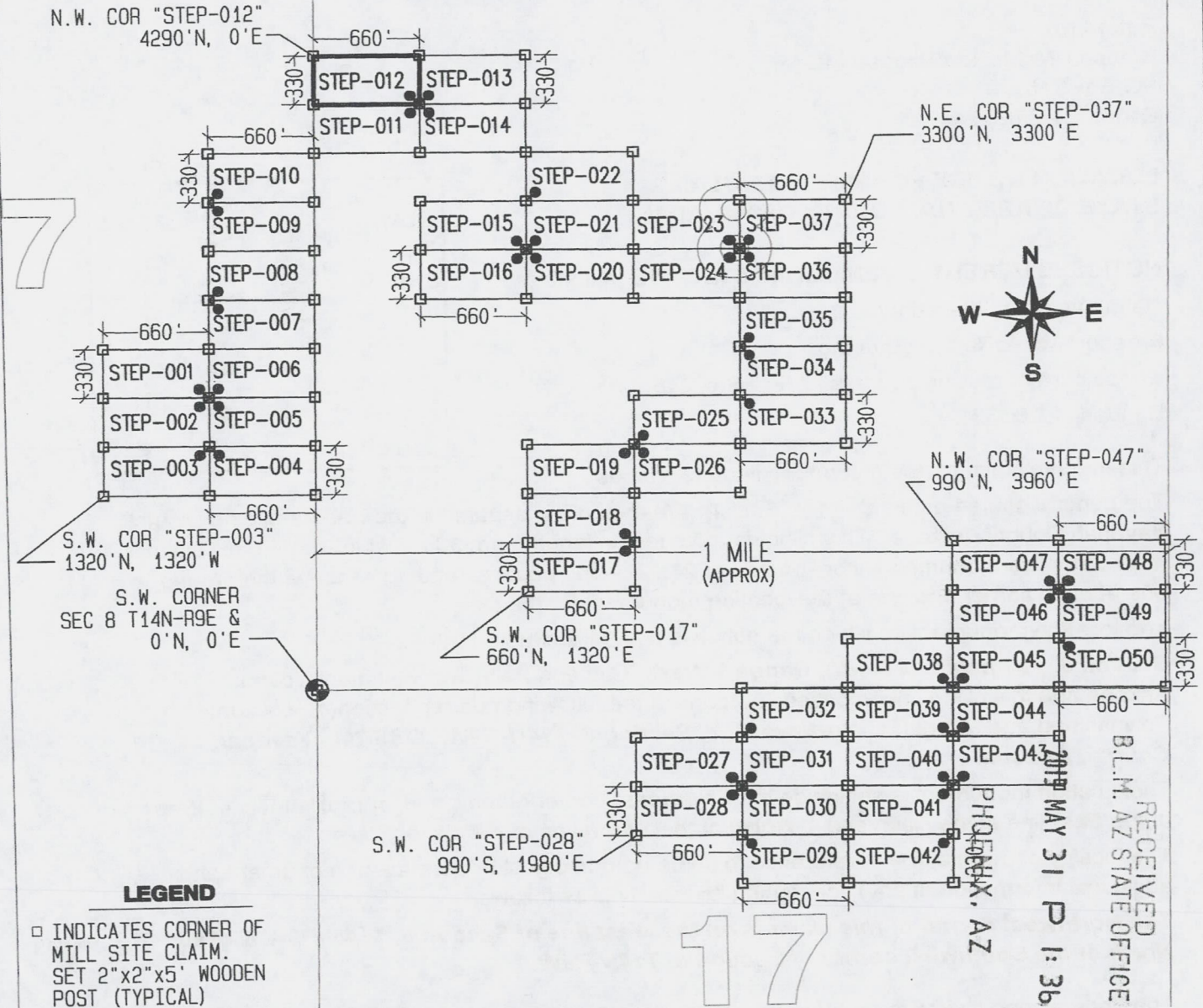
"STEP-012" CLAIM

LOCATION OF THE STEP-001 THROUGH STEP-050 MILL SITE CLAIMS

SCALE 1"=1000'



ALL CLAIMS ARE 660' IN LENGTH & 330' IN WIDTH
SITUATED IN SECTIONS 7, 8 & 17 T14N-R9W
EUREKA MINING DISTRICT, YAVAPAI COUNTY, ARIZONA

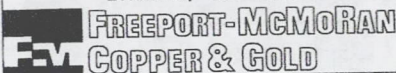


LEGEND

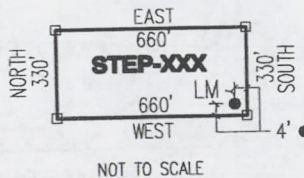
- INDICATES CORNER OF MILL SITE CLAIM. SET 2"x2"x5' WOODEN POST (TYPICAL)
- INDICATES LOCATION MONUMENT SET 4' X 4' FROM CORNER OF MILL SITE CLAIM

LOCATORS:

FREEPORT-MCMORAN BAGDAD INC.
PO BOX 245
BAGDAD, AZ 86321




TYPICAL CLAIM DETAIL



LOCATED DURING THE MONTH OF MAY, 2013

CLAIM STAKING PERFORMED BY:



AS AGENTS FOR FREEPORT-MCMORAN BAGDAD INC

N.W. COR "STEP-047"
990' N, 3960' E

N.E. COR "STEP-037"
3300' N, 3300' E

S.W. COR "STEP-003"
1320' N, 1320' W

S.W. CORNER
SEC 8 T14N-R9E &
0' N, 0' E

S.W. COR "STEP-017"
660' N, 1320' E

S.W. COR "STEP-028"
990' S, 1980' E

1 MILE
(APPROX)

RECEIVED
B.L.M. AZ STATE OFFICE
MAY 31 P 1:36
PHOENIX, AZ


AMC423324

THIS IS A CONFORMED COPY OF INSTRUMENT
RECORDED ON DATE 5/3/13 TIME 8:37
IN BOOK 4960 PAGE 129
LESLIE M. HOFFMAN, RECORDER
Leslie Hoffman DEPUTY

Return to:
Freeport-McMoRan Bagdad Inc.
PO Box 245
Bagdad, AZ 86321

**LOCATION NOTICE FOR MILL SITE CLAIM
STATE OF ARIZONA, COUNTY OF YAVAPAI**

NOTICE IS HEREBY GIVEN that the **STEP-013** mill site claim has been located by:
Freeport-McMoRan Bagdad Inc.,
whose current mailing address is: PO Box 245
Bagdad, AZ 86321.



This mill site claim consists of approximately 5 acres.

The general course of this claim is **East to West** and it is situated in the Eureka Mining District, Yavapai County, Arizona. This claim is **660** feet in length and **330** feet in width. This claim is marked by five monuments, constructed of 2" x 2" wood posts extending 4' above the ground, one at each corner and one at the location monument for the claim.

The location monument on which the notice is posted is situated within:

Section 8, Township 14 North, Range 9 West, Gila and Salt River Meridian, Yavapai County, Arizona and this claim encompasses portions of the following quarter section(s), section(s), Township(s) and Range(s): **Northwest ¼, Section 8, T14N-R9W, G&SRM, Yavapai County, Arizona.**

The location monument is set inside the **Southwest** corner of the claim, approximately 4' **East** of the **West** line of the claim and 4' **North** of the **South** line of the claim.

The locality of this claim with reference to some natural object or permanent monument and additional information (if any) concerning its locality is as follows:

The Northwest corner of this claim is 660' East of the West line of Section 8, T14N-R9W & 4290' North of the Southwest corner of Section 8, T14N-R9W.

The undersigned claims the ground as described above and set forth on the attached 1" = 1000' outline map. This claim is not intended to encroach on any private property or land that is not open for location.

Located, dated and posted on the ground this 17th day of May, 2013.

Freeport-McMoRan Bagdad Inc. (Owner)


By: [Signature]
GEOMETRIX, LLC (Agent)

AR100423325

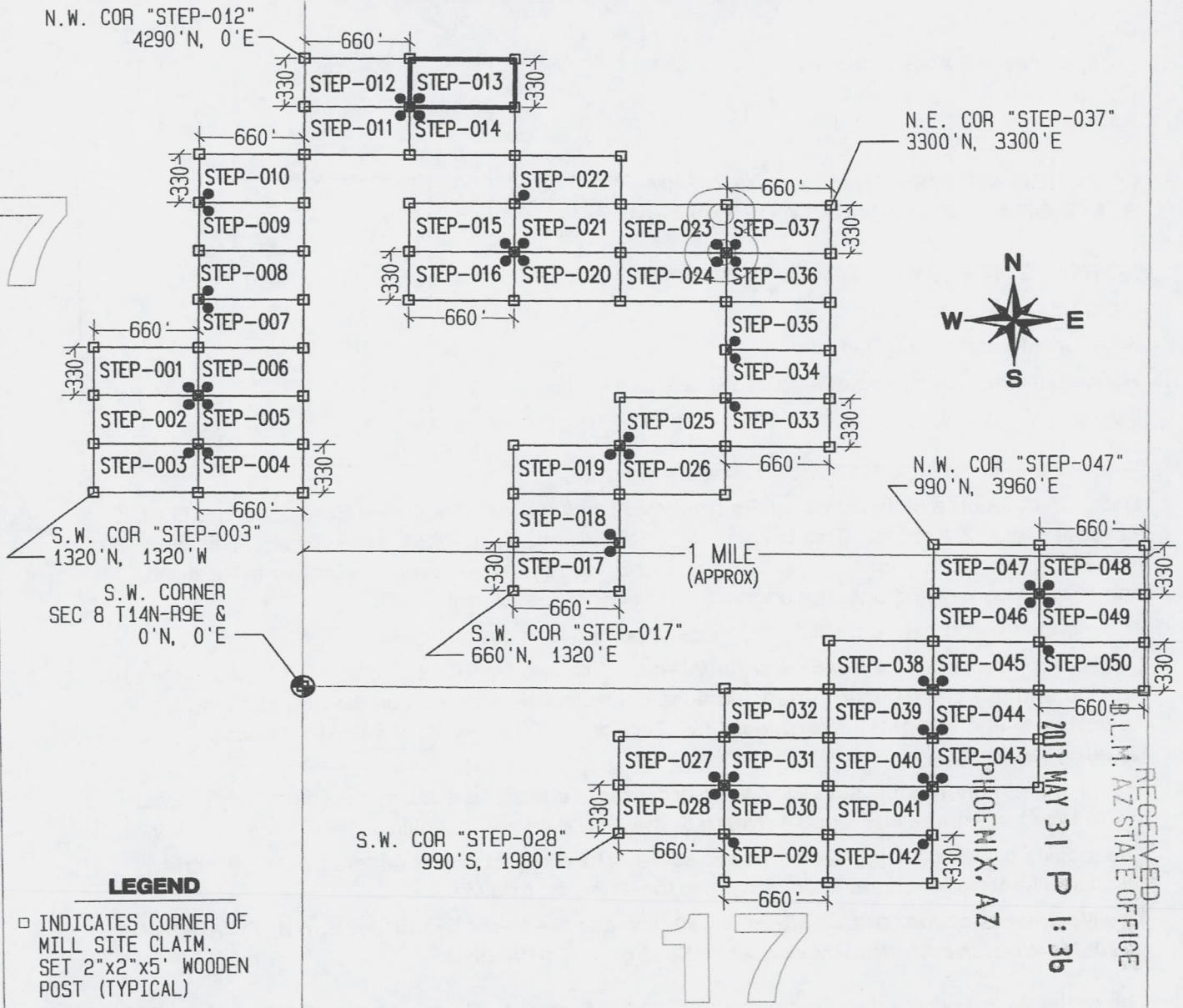
"STEP-013" CLAIM

LOCATION OF THE STEP-001 THROUGH STEP-050 MILL SITE CLAIMS

SCALE 1"=1000'



ALL CLAIMS ARE 660' IN LENGTH & 330' IN WIDTH
SITUATED IN SECTIONS 7, 8 & 17 T14N-R9W
EUREKA MINING DISTRICT, YAVAPAI COUNTY, ARIZONA



LEGEND

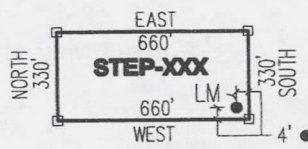
- INDICATES CORNER OF MILL SITE CLAIM. SET 2"x2"x5' WOODEN POST (TYPICAL)
- INDICATES LOCATION MONUMENT SET 4' X 4' FROM CORNER OF MILL SITE CLAIM

LOCATORS:

FREEPORT-MCMORAN BAGDAD INC.
PO BOX 245
BAGDAD, AZ 86321

F.M. FREEPORT-McMORAN COPPER & GOLD


TYPICAL CLAIM DETAIL




NOT TO SCALE

LOCATED DURING THE MONTH OF MAY, 2013

CLAIM STAKING PERFORMED BY:



AS AGENTS FOR FREEPORT-MCMORAN BAGDAD INC



N.E. COR "STEP-037"
3300'N, 3300'E

N.W. COR "STEP-047"
990'N, 3960'E

S.W. COR "STEP-017"
660'N, 1320'E

S.W. COR "STEP-028"
990'S, 1980'E

1 MILE (APPROX)

PHOENIX, AZ

2013 MAY 31 P 1:36

RECEIVED
P.L.M. AZ STATE OFFICE

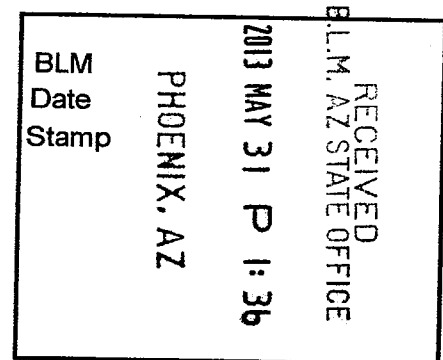
AMC1423325

THIS IS A CONFORMED COPY OF INSTRUMENT
RECORDED ON DATE 5/31/13 TIME 8:37
IN BOOK 4960 PAGE 125
LESLIE M. HOFFMAN, RECORDER
Leslie Hoffman DEPUTY

Return to:
Freeport-McMoRan Bagdad Inc.
PO Box 245
Bagdad, AZ 86321

**LOCATION NOTICE FOR MILL SITE CLAIM
STATE OF ARIZONA, COUNTY OF YAVAPAI**

NOTICE IS HEREBY GIVEN that the **STEP-014** mill site claim has been located by:
Freeport-McMoRan Bagdad Inc.,
whose current mailing address is: PO Box 245
Bagdad, AZ 86321.



This mill site claim consists of approximately 5 acres.

The general course of this claim is **East to West** and it is situated in the Eureka Mining District, Yavapai County, Arizona. This claim is **660** feet in length and **330** feet in width. This claim is marked by five monuments, constructed of 2" x 2" wood posts extending 4' above the ground, one at each corner and one at the location monument for the claim.

The location monument on which the notice is posted is situated within:

Section 8, Township 14 North, Range 9 West, Gila and Salt River Meridian, Yavapai County, Arizona and this claim encompasses portions of the following quarter section(s), section(s), Township(s) and Range(s): **Northwest ¼, Section 8, T14N-R9W, G&SRM, Yavapai County, Arizona.**

The location monument is set inside the **Northwest** corner of the claim, approximately 4' **East** of the **West** line of the claim and 4' **South** of the **North** line of the claim.

The locality of this claim with reference to some natural object or permanent monument and additional information (if any) concerning its locality is as follows:

The Northwest corner of this claim is 660' East of the West line of Section 8, T14N-R9W & 3960' North of the Southwest corner of Section 8, T14N-R9W.

The undersigned claims the ground as described above and set forth on the attached 1" = 1000' outline map. This claim is not intended to encroach on any private property or land that is not open for location.

Located, dated and posted on the ground this 17th day of May, 2013.

Freeport-McMoRan Bagdad Inc. (Owner)


By: [Signature]
GEOMETRIX, LLC (Agent)

AP00423326

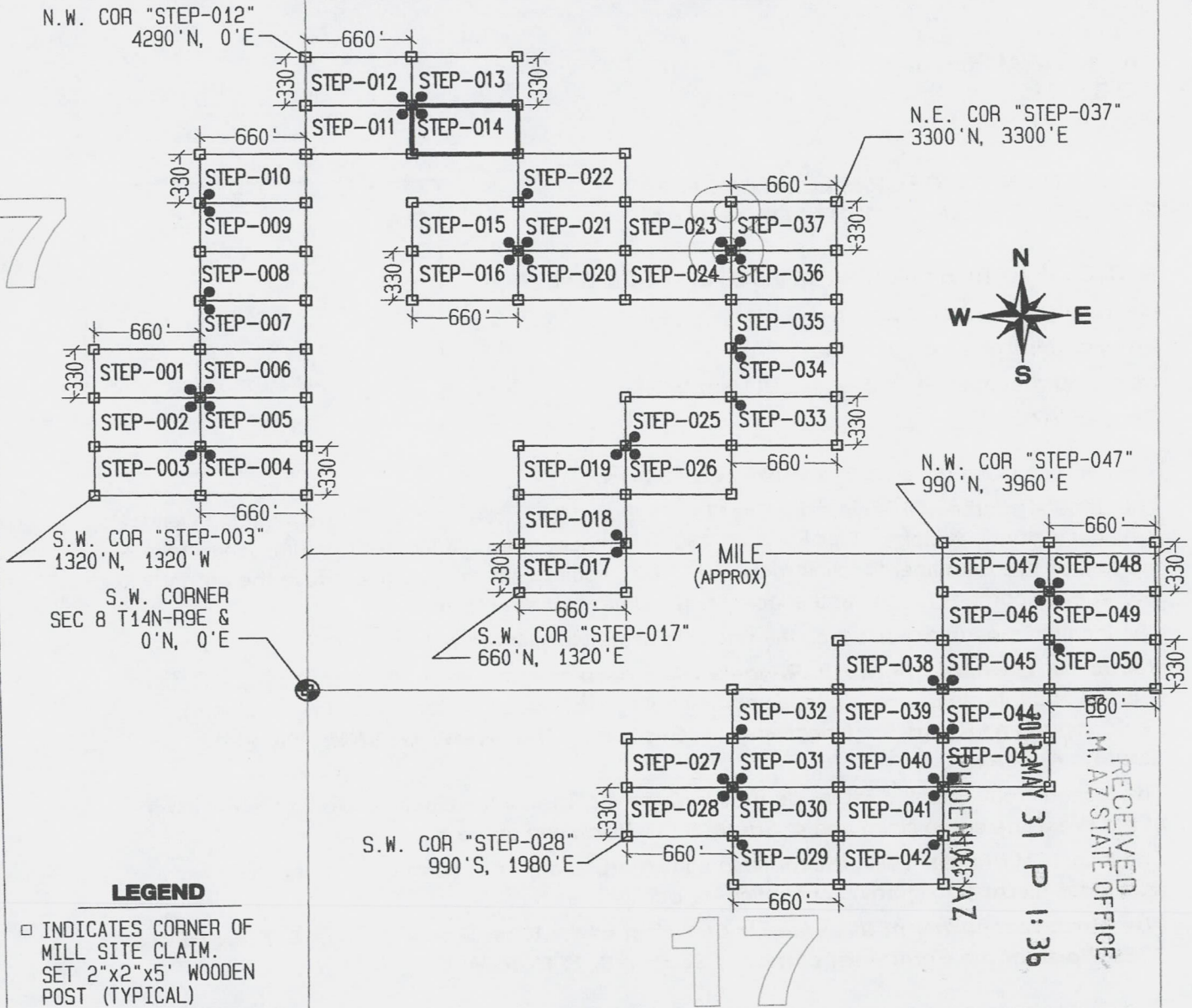
"STEP-014" CLAIM

LOCATION OF THE STEP-001 THROUGH STEP-050 MILL SITE CLAIMS

SCALE 1"=1000'



ALL CLAIMS ARE 660' IN LENGTH & 330' IN WIDTH
SITUATED IN SECTIONS 7, 8 & 17 T14N-R9W
EUREKA MINING DISTRICT, YAVAPAI COUNTY, ARIZONA



LEGEND

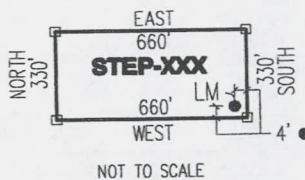
- INDICATES CORNER OF MILL SITE CLAIM. SET 2"x2"x5' WOODEN POST (TYPICAL)
- INDICATES LOCATION MONUMENT SET 4' X 4' FROM CORNER OF MILL SITE CLAIM

LOCATORS:

FREEMPORT-MCMORAN BAGDAD INC.
PO BOX 245
BAGDAD, AZ 86321

FREEMPORT-MCMORAN
COPPER & GOLD

TYPICAL CLAIM DETAIL



LOCATED DURING THE MONTH OF MAY, 2013

CLAIM STAKING PERFORMED BY:

GEOMETRIX LLC
LAND SURVEYING SERVICES
(928) 567-1900

AS AGENTS FOR FREEMPORT-MCMORAN BAGDAD INC

RECEIVED
BLM, AZ STATE OFFICE
MAY 31 P 1:36
PHOENIX, AZ


ANCH23326

THIS IS A CONFORMED COPY OF INSTRUMENT
RECORDED ON DATE 5/13 TIME 8:37
IN BOOK 4960 PAGE 136
LESLIE M. HOFFMAN, RECORDER
Leslie M. Hoffman DEPUTY

Return to:
Freeport-McMoRan Bagdad Inc.
PO Box 245
Bagdad, AZ 86321

**LOCATION NOTICE FOR MILL SITE CLAIM
STATE OF ARIZONA, COUNTY OF YAVAPAI**

NOTICE IS HEREBY GIVEN that the **STEP-015** mill site claim has been located by:
Freeport-McMoRan Bagdad Inc.,
whose current mailing address is: PO Box 245
Bagdad, AZ 86321.



This mill site claim consists of approximately 5 acres.

The general course of this claim is **East to West** and it is situated in the Eureka Mining District, Yavapai County, Arizona. This claim is **660** feet in length and **330** feet in width. This claim is marked by five monuments, constructed of 2" x 2" wood posts extending 4' above the ground, one at each corner and one at the location monument for the claim.

The location monument on which the notice is posted is situated within:

Section 8, Township 14 North, Range 9 West, Gila and Salt River Meridian, Yavapai County, Arizona and this claim encompasses portions of the following quarter section(s), section(s), Township(s) and Range(s): **Northwest ¼, Section 8, T14N-R9W, G&SRM, Yavapai County, Arizona.**

The location monument is set inside the **Southeast** corner of the claim, approximately 4' **West** of the **East** line of the claim and 4' **North** of the **South** line of the claim.

The locality of this claim with reference to some natural object or permanent monument and additional information (if any) concerning its locality is as follows:

The Northwest corner of this claim is 660' East of the West line of Section 8, T14N-R9W & 3300' North of the Southwest corner of Section 8, T14N-R9W.

The undersigned claims the ground as described above and set forth on the attached 1" = 1000' outline map. This claim is not intended to encroach on any private property or land that is not open for location.

Located, dated and posted on the ground this 17th day of May, 2013.

Freeport-McMoRan Bagdad Inc. (Owner)


By: [Signature]
GEOMETRIX, LLC (Agent)

AR110423327


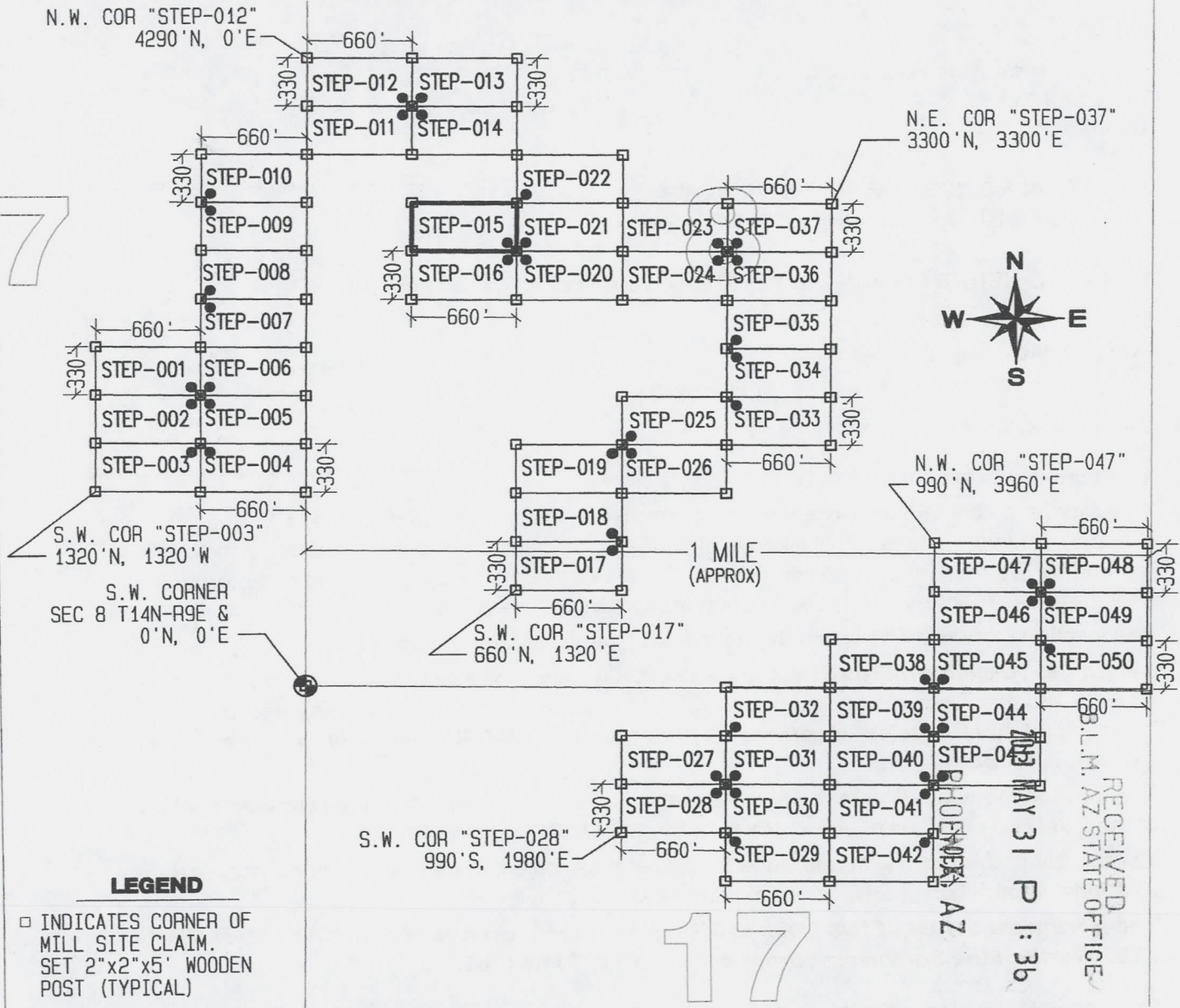
"STEP-015" CLAIM

LOCATION OF THE STEP-001 THROUGH STEP-050 MILL SITE CLAIMS

SCALE 1"=1000'



ALL CLAIMS ARE 660' IN LENGTH & 330' IN WIDTH
SITUATED IN SECTIONS 7, 8 & 17 T14N-R9W
EUREKA MINING DISTRICT, YAVAPAI COUNTY, ARIZONA




LEGEND

- INDICATES CORNER OF MILL SITE CLAIM. SET 2"x2"x5' WOODEN POST (TYPICAL)
- INDICATES LOCATION MONUMENT SET 4' X 4' FROM CORNER OF MILL SITE CLAIM

LOCATORS:

FREEPORT-MCMORAN BAGDAD INC.
PO BOX 245
BAGDAD, AZ 86321



TYPICAL CLAIM DETAIL



NOT TO SCALE

LOCATED DURING THE MONTH OF MAY, 2013

CLAIM STAKING PERFORMED BY:



AS AGENTS FOR FREEPORT-MCMORAN BAGDAD INC

N.W. COR "STEP-047"
990' N, 3960' E

N.E. COR "STEP-037"
3300' N, 3300' E

N.W. COR "STEP-012"
4290' N, 0' E

S.W. COR "STEP-003"
1320' N, 1320' W

S.W. CORNER
SEC 8 T14N-R9E &
0' N, 0' E

S.W. COR "STEP-017"
660' N, 1320' E

S.W. COR "STEP-028"
990' S, 1980' E

1 MILE
(APPROX)

RECEIVED
MAY 31 P 1:36
L.M. AZ STATE OFFICE
PHOENIX, AZ


AMC423327

THIS IS A CONFORMED COPY OF INSTRUMENT
RECORDED ON DATE 5/31/13 TIME 8:37
IN BOOK 4960 PAGE 127
LESLIE M. HOFFMAN, RECORDER
Judy McLaughlin DEPUTY

Return to:
Freeport-McMoRan Bagdad Inc.
PO Box 245
Bagdad, AZ 86321

**LOCATION NOTICE FOR MILL SITE CLAIM
STATE OF ARIZONA, COUNTY OF YAVAPAI**

NOTICE IS HEREBY GIVEN that the **STEP-016** mill site claim has been located by:
Freeport-McMoRan Bagdad Inc.,
whose current mailing address is: PO Box 245
Bagdad, AZ 86321.



This mill site claim consists of approximately 5 acres.

The general course of this claim is **East to West** and it is situated in the Eureka Mining District, Yavapai County, Arizona. This claim is **660** feet in length and **330** feet in width. This claim is marked by five monuments, constructed of 2" x 2" wood posts extending 4' above the ground, one at each corner and one at the location monument for the claim.

The location monument on which the notice is posted is situated within:

Section 8, Township 14 North, Range 9 West, Gila and Salt River Meridian, Yavapai County, Arizona and this claim encompasses portions of the following quarter section(s), section(s), Township(s) and Range(s): **Northwest 1/4 & Southwest 1/4, Section 8, T14N-R9W, G&SRM, Yavapai County, Arizona.**

The location monument is set inside the **Northeast** corner of the claim, approximately 4' **West** of the **East** line of the claim and 4' **South** of the **North** line of the claim.

The locality of this claim with reference to some natural object or permanent monument and additional information (if any) concerning its locality is as follows:

The Northwest corner of this claim is 660' East of the West line of Section 8, T14N-R9W & 2970' North of the Southwest corner of Section 8, T14N-R9W.

The undersigned claims the ground as described above and set forth on the attached 1" = 1000' outline map. This claim is not intended to encroach on any private property or land that is not open for location.

Located, dated and posted on the ground this 17th day of May, 2013.

Freeport-McMoRan Bagdad Inc. (Owner)


By: Joy AS
GEOMETRIX, LLC (Agent)

APR 23 2013


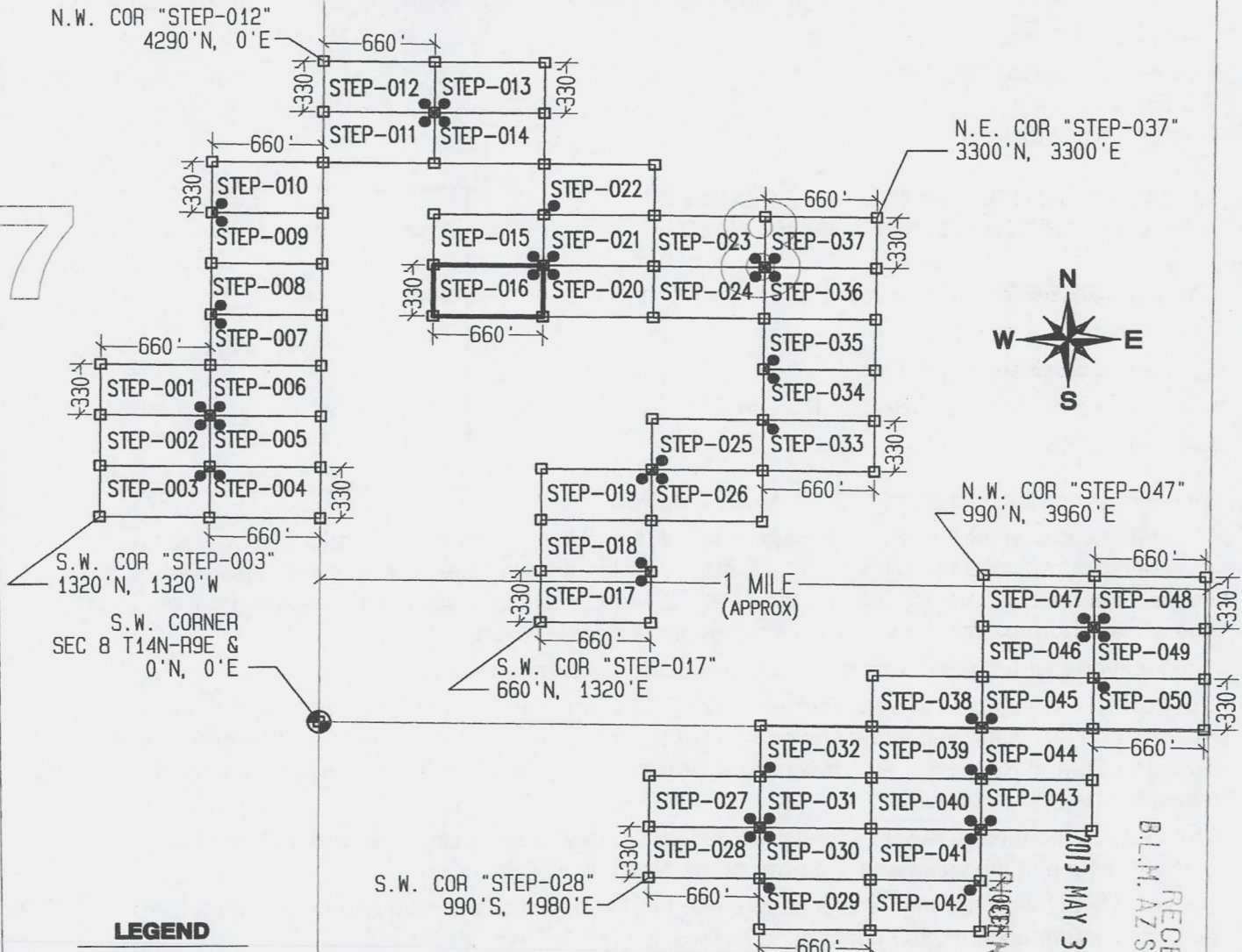
"STEP-016" CLAIM

LOCATION OF THE STEP-001 THROUGH STEP-050 MILL SITE CLAIMS

SCALE 1" = 1000'



ALL CLAIMS ARE 660' IN LENGTH & 330' IN WIDTH
SITUATED IN SECTIONS 7, 8 & 17 T14N-R9W
EUREKA MINING DISTRICT, YAVAPAI COUNTY, ARIZONA




LEGEND

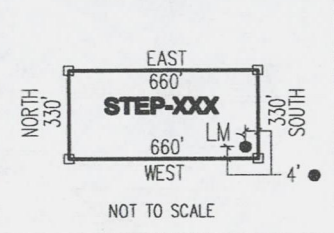
- INDICATES CORNER OF MILL SITE CLAIM. SET 2" X 2" X 5' WOODEN POST (TYPICAL)
- INDICATES LOCATION MONUMENT SET 4' X 4' FROM CORNER OF MILL SITE CLAIM

LOCATORS:

FREEPORT-MCMORAN BAGDAD INC.
PO BOX 245
BAGDAD, AZ 86321



TYPICAL CLAIM DETAIL



17

LOCATED DURING THE MONTH OF MAY, 2013

CLAIM STAKING PERFORMED BY:



AS AGENTS FOR FREEPORT-MCMORAN BAGDAD INC

RECEIVED
 B.L.M. AZ STATE OFFICE
 2013 MAY 31 P 1:36
 PHOENIX, AZ


ANCU23328

THIS IS A CONFORMED COPY OF INSTRUMENT
RECORDED ON DATE 5/31/13 TIME 8:37
IN BOOK 4960 PAGE 128
LESLIE M. HOFFMAN, RECORDER
[Signature] DEPUTY

Return to:
Freeport-McMoRan Bagdad Inc.
PO Box 245
Bagdad, AZ 86321

**LOCATION NOTICE FOR MILL SITE CLAIM
STATE OF ARIZONA, COUNTY OF YAVAPAI**

NOTICE IS HEREBY GIVEN that the **STEP-017** mill site claim has been located by:
Freeport-McMoRan Bagdad Inc.,
whose current mailing address is: PO Box 245
Bagdad, AZ 86321.



This mill site claim consists of approximately 5 acres.

The general course of this claim is **East to West** and it is situated in the Eureka Mining District, Yavapai County, Arizona. This claim is **660** feet in length and **330** feet in width. This claim is marked by five monuments, constructed of 2" x 2" wood posts extending 4' above the ground, one at each corner and one at the location monument for the claim.

The location monument on which the notice is posted is situated within:

Section 8, Township 14 North, Range 9 West, Gila and Salt River Meridian, Yavapai County, Arizona and this claim encompasses portions of the following quarter section(s), section(s), Township(s) and Range(s): **Southwest ¼, Section 8, T14N-R9W, G&SRM, Yavapai County, Arizona.**

The location monument is set inside the **Northeast** corner of the claim, approximately 4' **West** of the **East** line of the claim and 4' **South** of the **North** line of the claim.

The locality of this claim with reference to some natural object or permanent monument and additional information (if any) concerning its locality is as follows:

The Northwest corner of this claim is 1320' East of the West line of Section 8, T14N-R9W & 990' North of the Southwest corner of Section 8, T14N-R9W.

The undersigned claims the ground as described above and set forth on the attached 1" = 1000' outline map. This claim is not intended to encroach on any private property or land that is not open for location.

Located, dated and posted on the ground this 17th day of May, 2013.

Freeport-McMoRan Bagdad Inc. (Owner)


By: [Signature]
GEOMETRIX, LLC (Agent)

AN0423329

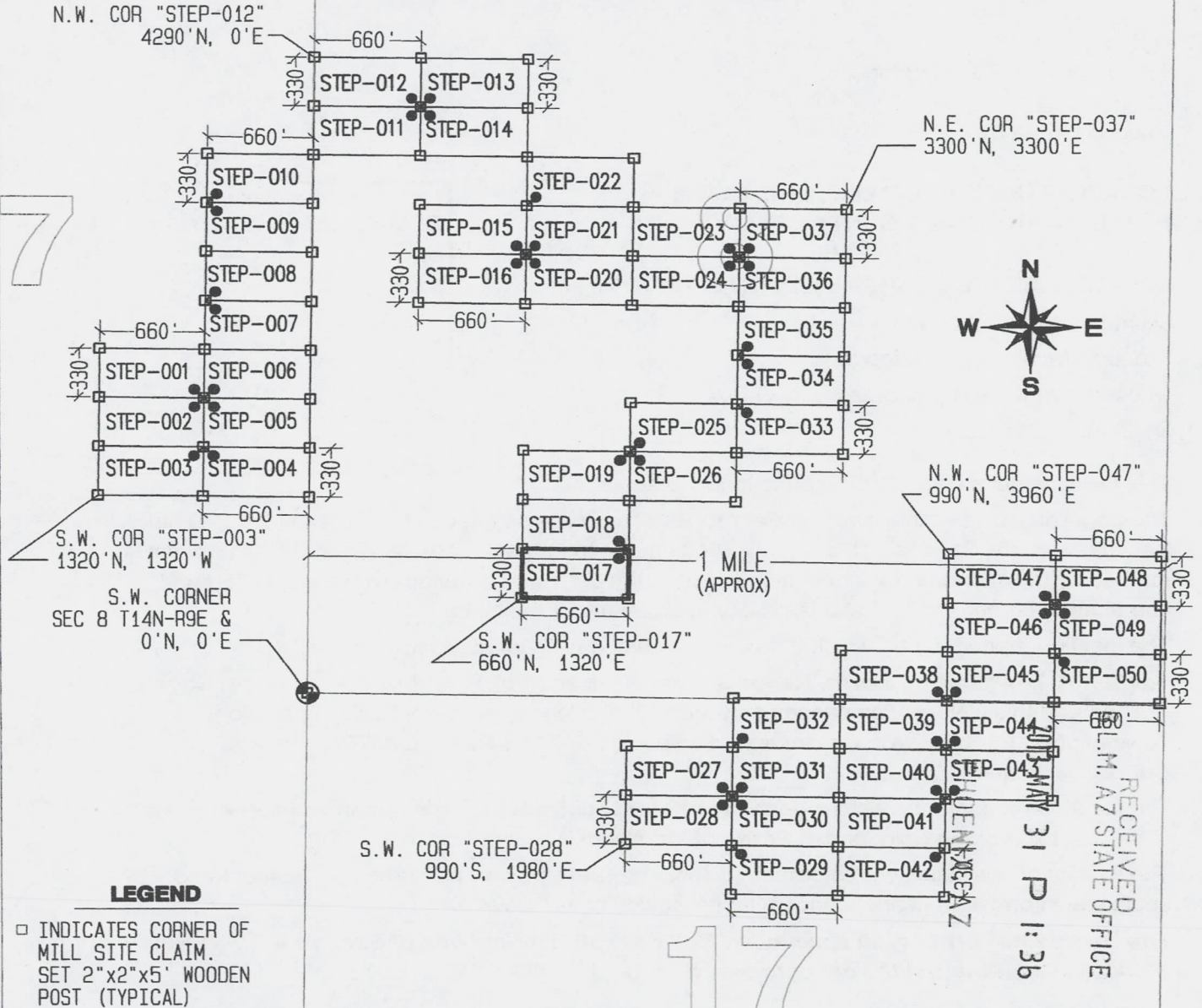
"STEP-017" CLAIM

LOCATION OF THE STEP-001 THROUGH STEP-050 MILL SITE CLAIMS

SCALE 1"=1000'



ALL CLAIMS ARE 660' IN LENGTH & 330' IN WIDTH
SITUATED IN SECTIONS 7, 8 & 17 T14N-R9W
EUREKA MINING DISTRICT, YAVAPAI COUNTY, ARIZONA



LEGEND

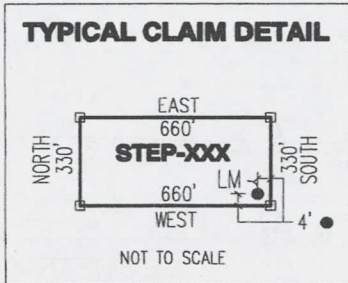
- INDICATES CORNER OF MILL SITE CLAIM.
SET 2"X2"X5' WOODEN POST (TYPICAL)
- INDICATES LOCATION MONUMENT SET 4' X 4' FROM CORNER OF MILL SITE CLAIM

LOCATORS:

FREEPORT-MCMORAN BAGDAD INC.
PO BOX 245
BAGDAD, AZ 86321




TYPICAL CLAIM DETAIL



LOCATED DURING THE MONTH
OF MAY, 2013

CLAIM STAKING PERFORMED BY:



AS AGENTS FOR FREEPORT-MCMORAN BAGDAD INC

RECEIVED
 B.L.M. AZ STATE OFFICE
 MAY 31 P 1:36
 HIDDEN MESA AZ


A111123329

THIS IS A CONFORMED COPY OF INSTRUMENT
RECORDED ON DATE 5/31/13 TIME 8:39
IN BOOK 4960 PAGE 129
LESLIE M. HOFFMAN, RECORDER
Julie M. Hoff DEPUTY

Return to:
Freeport-McMoRan Bagdad Inc.
PO Box 245
Bagdad, AZ 86321

**LOCATION NOTICE FOR MILL SITE CLAIM
STATE OF ARIZONA, COUNTY OF YAVAPAI**

NOTICE IS HEREBY GIVEN that the **STEP-018** mill site claim has been located by:
Freeport-McMoRan Bagdad Inc.,
whose current mailing address is: PO Box 245
Bagdad, AZ 86321.



This mill site claim consists of approximately 5 acres.

The general course of this claim is **East to West** and it is situated in the Eureka Mining District, Yavapai County, Arizona. This claim is **660** feet in length and **330** feet in width. This claim is marked by five monuments, constructed of 2" x 2" wood posts extending 4' above the ground, one at each corner and one at the location monument for the claim.

The location monument on which the notice is posted is situated within:

Section 8, Township 14 North, Range 9 West, Gila and Salt River Meridian, Yavapai County, Arizona and this claim encompasses portions of the following quarter section(s), section(s), Township(s) and Range(s): **Southwest ¼, Section 8, T14N-R9W, G&SRM, Yavapai County, Arizona.**

The location monument is set inside the **Southeast** corner of the claim, approximately 4' **West** of the **East** line of the claim and 4' **North** of the **South** line of the claim.

The locality of this claim with reference to some natural object or permanent monument and additional information (if any) concerning its locality is as follows:

The Northwest corner of this claim is 1320' East of the West line of Section 8, T14N-R9W & 1320' North of the Southwest corner of Section 8, T14N-R9W.

The undersigned claims the ground as described above and set forth on the attached 1" = 1000' outline map. This claim is not intended to encroach on any private property or land that is not open for location.

Located, dated and posted on the ground this 17th day of May, 2013.

Freeport-McMoRan Bagdad Inc. (Owner)

By: [Signature]


GEOMETRIX, LLC (Agent)

AR0423330

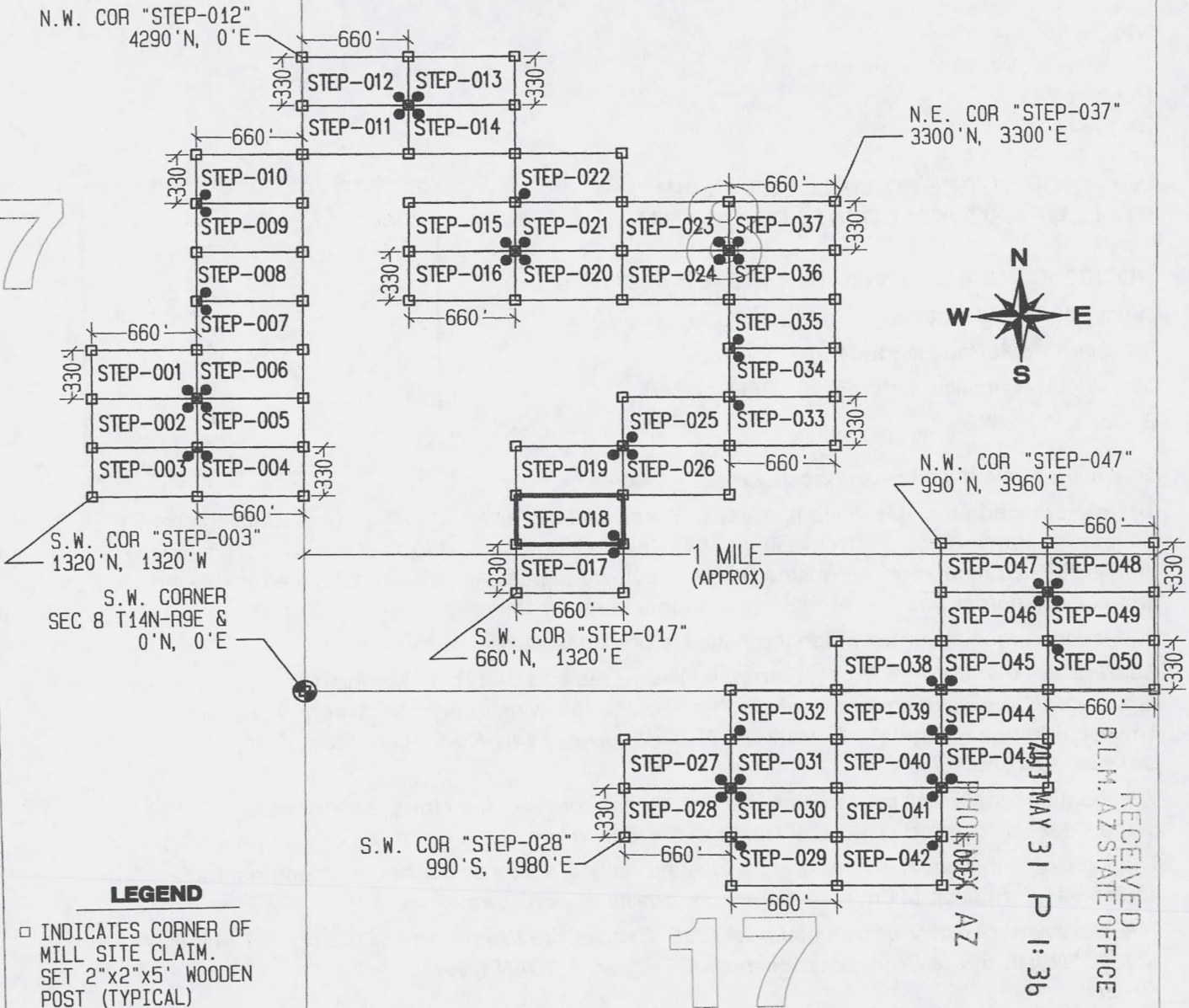
"STEP-018" CLAIM

LOCATION OF THE STEP-001 THROUGH STEP-050 MILL SITE CLAIMS

SCALE 1"=1000'



ALL CLAIMS ARE 660' IN LENGTH & 330' IN WIDTH
SITUATED IN SECTIONS 7, 8 & 17 T14N-R9W
EUREKA MINING DISTRICT, YAVAPAI COUNTY, ARIZONA




LEGEND

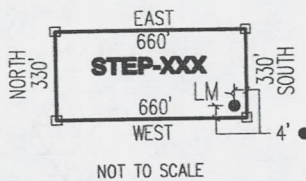
- INDICATES CORNER OF MILL SITE CLAIM. SET 2"x2"x5' WOODEN POST (TYPICAL)
- INDICATES LOCATION MONUMENT SET 4' X 4' FROM CORNER OF MILL SITE CLAIM

LOCATORS:

FREEPORT-MCMORAN BAGDAD INC.
PO BOX 245
BAGDAD, AZ 86321



TYPICAL CLAIM DETAIL



NOT TO SCALE

LOCATED DURING THE MONTH OF MAY, 2013

CLAIM STAKING PERFORMED BY:



AS AGENTS FOR FREEPORT-MCMORAN BAGDAD INC

RECEIVED
B.L.M. AZ STATE OFFICE
MAY 31 P 1:36
PHOENIX, AZ


AMC423330

THIS IS A CONFORMED COPY OF INSTRUMENT
RECORDED ON DATE 5/31/13 TIME 8:37
IN BOOK 4960 PAGE 130
LESLIE M. HOFFMAN, RECORDER
Leslie Hoffman DEPUTY

Return to:
Freeport-McMoRan Bagdad Inc.
PO Box 245
Bagdad, AZ 86321

**LOCATION NOTICE FOR MILL SITE CLAIM
STATE OF ARIZONA, COUNTY OF YAVAPAI**

NOTICE IS HEREBY GIVEN that the **STEP-019** mill site claim has been located by:
Freeport-McMoRan Bagdad Inc.,
whose current mailing address is: PO Box 245
Bagdad, AZ 86321.



This mill site claim consists of approximately 5 acres.

The general course of this claim is **East to West** and it is situated in the Eureka Mining District, Yavapai County, Arizona. This claim is **660** feet in length and **330** feet in width. This claim is marked by five monuments, constructed of 2" x 2" wood posts extending 4' above the ground, one at each corner and one at the location monument for the claim.

The location monument on which the notice is posted is situated within:

Section 8, Township 14 North, Range 9 West, Gila and Salt River Meridian, Yavapai County, Arizona and this claim encompasses portions of the following quarter section(s), section(s), Township(s) and Range(s): **Southwest ¼, Section 8, T14N-R9W, G&SRM, Yavapai County, Arizona.**

The location monument is set inside the **Northeast** corner of the claim, approximately 4' **West** of the **East** line of the claim and 4' **South** of the **North** line of the claim.

The locality of this claim with reference to some natural object or permanent monument and additional information (if any) concerning its locality is as follows:

The Northwest corner of this claim is 1320' East of the West line of Section 8, T14N-R9W & 1650' North of the Southwest corner of Section 8, T14N-R9W.

The undersigned claims the ground as described above and set forth on the attached 1" = 1000' outline map. This claim is not intended to encroach on any private property or land that is not open for location.

Located, dated and posted on the ground this 17th day of May, 2013.

Freeport-McMoRan Bagdad Inc. (Owner)


By: [Signature]
GEOMETRIX, LLC (Agent)

110423331

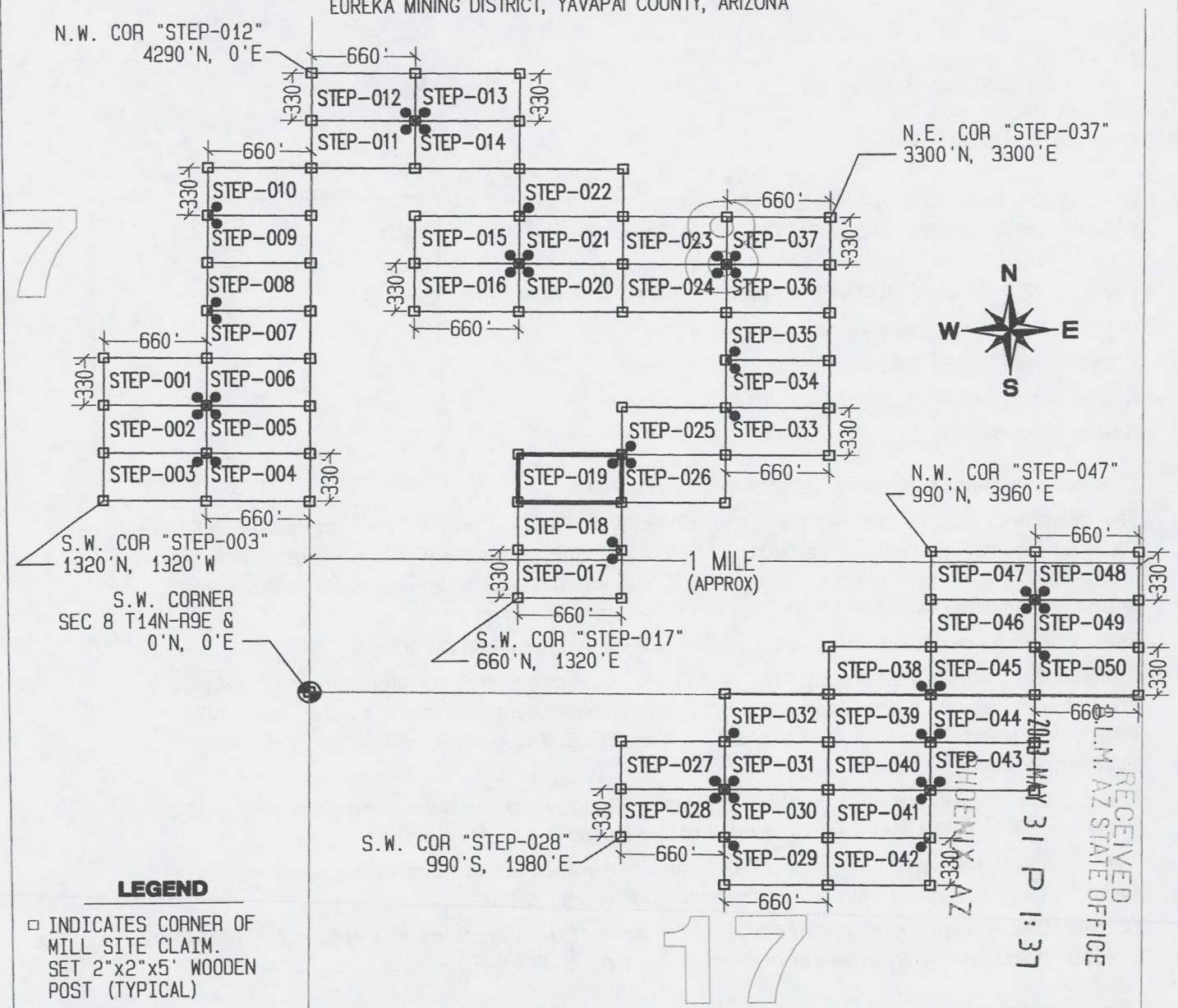
"STEP-019" CLAIM

LOCATION OF THE STEP-001 THROUGH STEP-050 MILL SITE CLAIMS

SCALE 1"=1000'



ALL CLAIMS ARE 660' IN LENGTH & 330' IN WIDTH
SITUATED IN SECTIONS 7, 8 & 17 T14N-R9W
EUREKA MINING DISTRICT, YAVAPAI COUNTY, ARIZONA

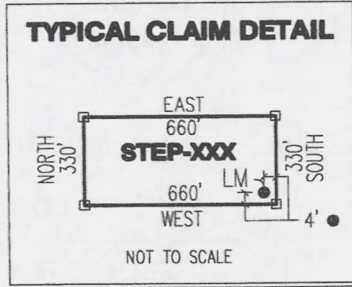



LEGEND

- INDICATES CORNER OF MILL SITE CLAIM. SET 2"x2"x5' WOODEN POST (TYPICAL)
- INDICATES LOCATION MONUMENT SET 4' X 4' FROM CORNER OF MILL SITE CLAIM


LOCATORS:

FREEPORT-MCMORAN BAGDAD INC.
PO BOX 245
BAGDAD, AZ 86321



LOCATED DURING THE MONTH
OF MAY, 2013

CLAIM STAKING PERFORMED BY:



AS AGENTS FOR FREEPORT-MCMORAN BAGDAD INC

RECEIVED
 PLM, AZ STATE OFFICE
 MAY 31 P 1:37
 HIDDENX AZ
 086-AZ


AMC423331

THIS IS A CONFORMED COPY OF INSTRUMENT
RECORDED ON DATE 5/31/13 TIME 8:37
IN BOOK 4960 PAGE 131
LESLIE M. HOFFMAN, RECORDER
Leslie Hoffman DEPUTY

Return to:
Freeport-McMoRan Bagdad Inc.
PO Box 245
Bagdad, AZ 86321

**LOCATION NOTICE FOR MILL SITE CLAIM
STATE OF ARIZONA, COUNTY OF YAVAPAI**

NOTICE IS HEREBY GIVEN that the **STEP-020** mill site claim has been located by:
Freeport-McMoRan Bagdad Inc.,
whose current mailing address is: PO Box 245
Bagdad, AZ 86321.



This mill site claim consists of approximately 5 acres.

The general course of this claim is **East to West** and it is situated in the Eureka Mining District, Yavapai County, Arizona. This claim is **660** feet in length and **330** feet in width. This claim is marked by five monuments, constructed of 2" x 2" wood posts extending 4' above the ground, one at each corner and one at the location monument for the claim.

The location monument on which the notice is posted is situated within:

Section 8, Township 14 North, Range 9 West, Gila and Salt River Meridian, Yavapai County, Arizona and this claim encompasses portions of the following quarter section(s), section(s), Township(s) and Range(s): **Northwest ¼ & Southwest ¼, Section 8, T14N-R9W, G&SRM, Yavapai County, Arizona.**

The location monument is set inside the **Northwest** corner of the claim, approximately 4' **East** of the **West** line of the claim and 4' **South** of the **North** line of the claim.

The locality of this claim with reference to some natural object or permanent monument and additional information (if any) concerning its locality is as follows:

The Northwest corner of this claim is 1320' East of the West line of Section 8, T14N-R9W & 2970' North of the Southwest corner of Section 8, T14N-R9W.

The undersigned claims the ground as described above and set forth on the attached 1" = 1000' outline map. This claim is not intended to encroach on any private property or land that is not open for location.

Located, dated and posted on the ground this 17th day of May, 2013.

Freeport-McMoRan Bagdad Inc. (Owner)


By: [Signature]
GEOMETRIX, LLC (Agent)

AL10423332

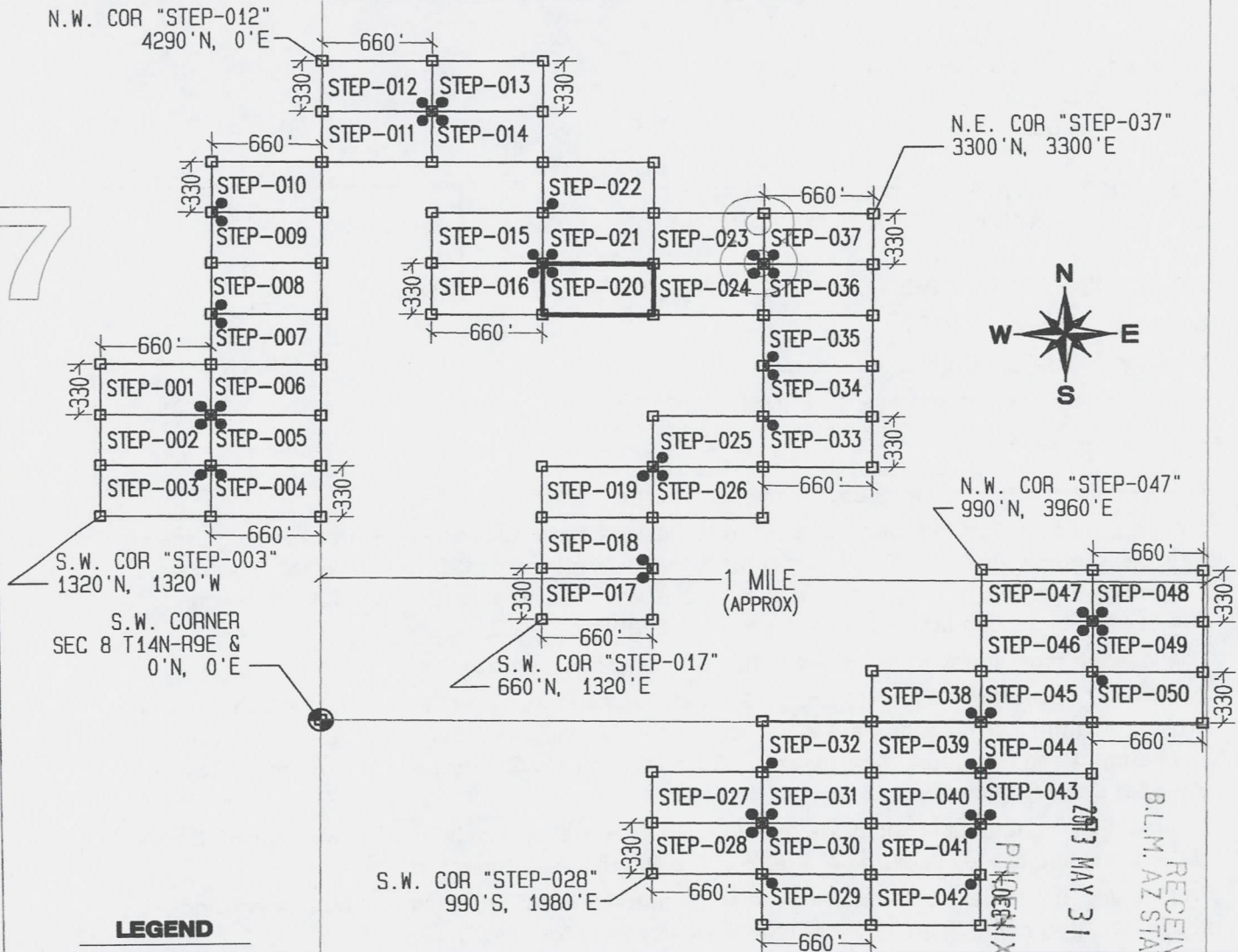
"STEP-020" CLAIM

LOCATION OF THE STEP-001 THROUGH STEP-050 MILL SITE CLAIMS

SCALE 1"=1000'



ALL CLAIMS ARE 660' IN LENGTH & 330' IN WIDTH
SITUATED IN SECTIONS 7, 8 & 17 T14N-R9W
EUREKA MINING DISTRICT, YAVAPAI COUNTY, ARIZONA



LEGEND

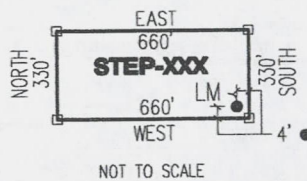
- INDICATES CORNER OF MILL SITE CLAIM. SET 2" X 2" X 5' WOODEN POST (TYPICAL)
- INDICATES LOCATION MONUMENT SET 4' X 4' FROM CORNER OF MILL SITE CLAIM

LOCATORS:

FREEPORT-MCMORAN BAGDAD INC.
PO BOX 245
BAGDAD, AZ 86321

F.M. FREEPORT-McMORAN COPPER & GOLD

TYPICAL CLAIM DETAIL



RECEIVED
 BLM. AZ STATE OFFICE
 PHOENIX, AZ
 MAY 31 P 1:37

LOCATED DURING THE MONTH OF MAY, 2013

CLAIM STAKING PERFORMED BY:



AS AGENTS FOR FREEPORT-MCMORAN BAGDAD INC

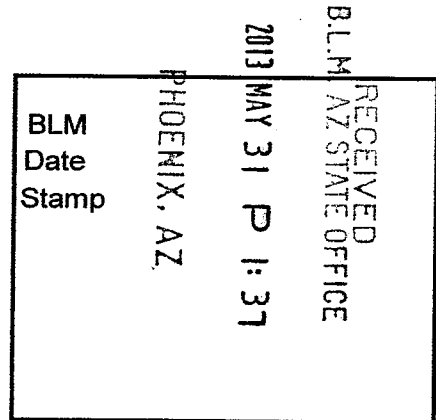
A110423332

THIS IS A CONFORMED COPY OF INSTRUMENT
RECORDED ON DATE 5/31/13 TIME 8:37
IN BOOK 4960 PAGE 133
LESLIE M. HOFFMAN, RECORDER
Leslie M. Hoffman DEPUTY

Return to:
Freeport-McMoRan Bagdad Inc.
PO Box 245
Bagdad, AZ 86321

**LOCATION NOTICE FOR MILL SITE CLAIM
STATE OF ARIZONA, COUNTY OF YAVAPAI**

NOTICE IS HEREBY GIVEN that the **STEP-021** mill site claim has been located by:
Freeport-McMoRan Bagdad Inc.,
whose current mailing address is: PO Box 245
Bagdad, AZ 86321.



This mill site claim consists of approximately 5 acres.

The general course of this claim is **East to West** and it is situated in the Eureka Mining District, Yavapai County, Arizona. This claim is **660** feet in length and **330** feet in width. This claim is marked by five monuments, constructed of 2" x 2" wood posts extending 4' above the ground, one at each corner and one at the location monument for the claim.

The location monument on which the notice is posted is situated within:

Section 8, Township 14 North, Range 9 West, Gila and Salt River Meridian, Yavapai County, Arizona and this claim encompasses portions of the following quarter section(s), section(s), Township(s) and Range(s): **Northwest 1/4, Section 8, T14N-R9W, G&SRM, Yavapai County, Arizona.**

The location monument is set inside the **Southwest** corner of the claim, approximately 4' **East** of the **West** line of the claim and 4' **North** of the **South** line of the claim.

The locality of this claim with reference to some natural object or permanent monument and additional information (if any) concerning its locality is as follows:

The Northwest corner of this claim is 1320' East of the West line of Section 8, T14N-R9W & 3300' North of the Southwest corner of Section 8, T14N-R9W.

The undersigned claims the ground as described above and set forth on the attached 1" = 1000' outline map. This claim is not intended to encroach on any private property or land that is not open for location.

Located, dated and posted on the ground this 17th day of May, 2013.

Freeport-McMoRan Bagdad Inc. (Owner)


By: [Signature]
GEOMETRIX, LLC (Agent)

AP01123333

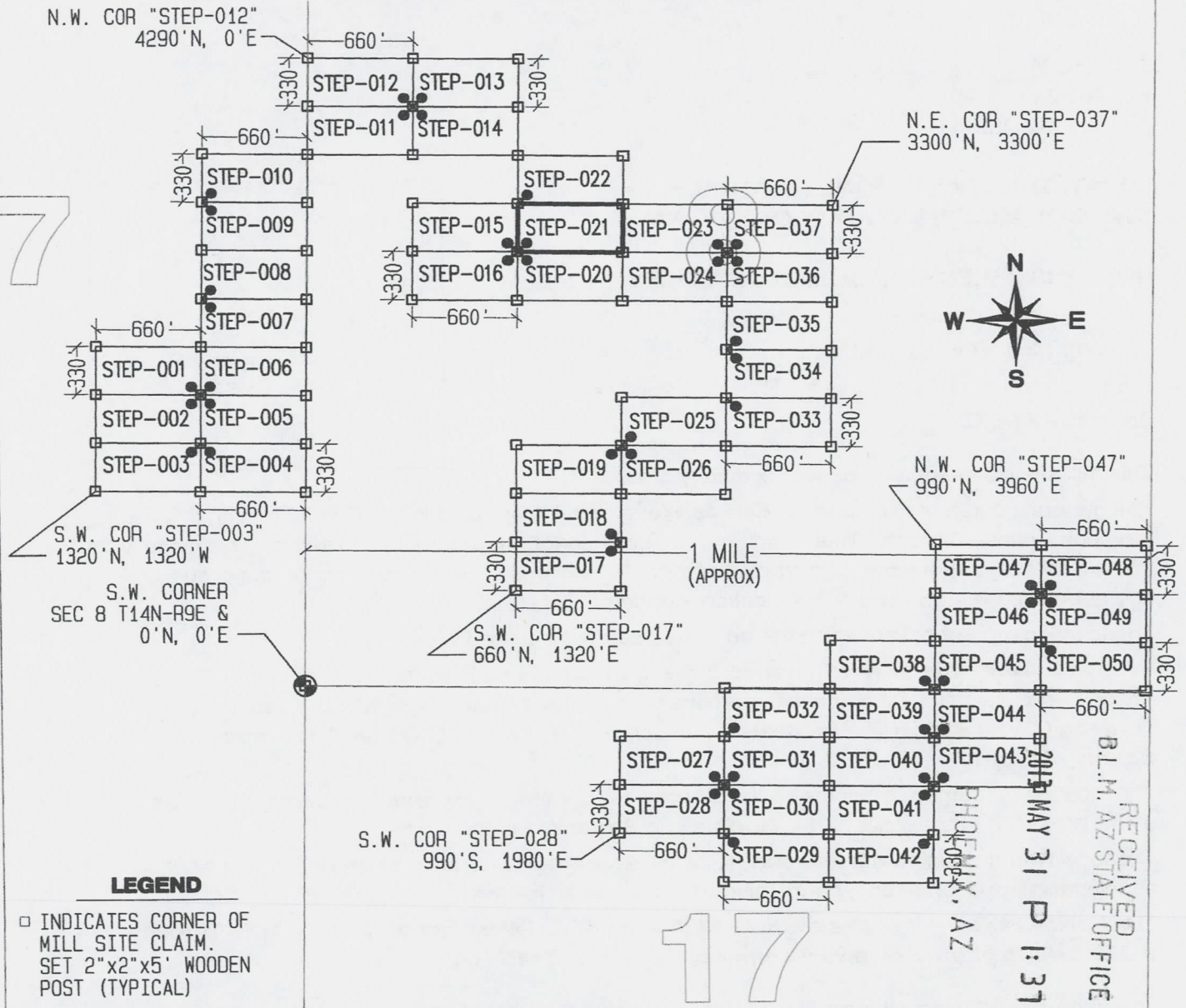
"STEP-021" CLAIM

LOCATION OF THE STEP-001 THROUGH STEP-050 MILL SITE CLAIMS

SCALE 1"=1000'



ALL CLAIMS ARE 660' IN LENGTH & 330' IN WIDTH
SITUATED IN SECTIONS 7, 8 & 17 T14N-R9W
EUREKA MINING DISTRICT, YAVAPAI COUNTY, ARIZONA



LEGEND

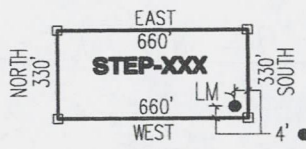
- INDICATES CORNER OF MILL SITE CLAIM. SET 2"x2"x5' WOODEN POST (TYPICAL)
- INDICATES LOCATION MONUMENT SET 4' X 4' FROM CORNER OF MILL SITE CLAIM

LOCATORS:

FREEPORT-MCMORAN BAGDAD INC.
PO BOX 245
BAGDAD, AZ 86321

F.M. FREEPORT-McMORAN COPPER & GOLD

TYPICAL CLAIM DETAIL



NOT TO SCALE

LOCATED DURING THE MONTH OF MAY, 2013

CLAIM STAKING PERFORMED BY:

GEOMETRIX LLC
LAND SURVEYING SERVICES
(928) 567-1900

AS AGENTS FOR FREEPORT-MCMORAN BAGDAD INC

RECEIVED
B.L.M. AZ STATE OFFICE
MAY 31 P 1:37
PHOENIX, AZ

A110423333

THIS IS A CONFORMED COPY OF INSTRUMENT
RECORDED ON DATE 5/31/13 TIME 8:37
IN BOOK 4960 PAGE 133
LESLIE M. HOFFMAN, RECORDER
Leslie M. Hoffman DEPUTY

Return to:
Freeport-McMoRan Bagdad Inc.
PO Box 245
Bagdad, AZ 86321

**LOCATION NOTICE FOR MILL SITE CLAIM
STATE OF ARIZONA, COUNTY OF YAVAPAI**

NOTICE IS HEREBY GIVEN that the **STEP-022** mill site claim has been located by:
Freeport-McMoRan Bagdad Inc.,
whose current mailing address is: PO Box 245
Bagdad, AZ 86321.

RECEIVED
BLM, AZ STATE OFFICE
2013 MAY 31 P 1:37
PHOENIX, AZ
BLM
Date
Stamp

This mill site claim consists of approximately 5 acres.

The general course of this claim is **East to West** and it is situated in the Eureka Mining District, Yavapai County, Arizona. This claim is **660** feet in length and **330** feet in width. This claim is marked by five monuments, constructed of 2" x 2" wood posts extending 4' above the ground, one at each corner and one at the location monument for the claim.

The location monument on which the notice is posted is situated within:

Section 8, Township 14 North, Range 9 West, Gila and Salt River Meridian, Yavapai County, Arizona and this claim encompasses portions of the following quarter section(s), section(s), Township(s) and Range(s): **Northwest 1/4, Section 8, T14N-R9W, G&SRM, Yavapai County, Arizona.**

The location monument is set inside the **Southwest** corner of the claim, approximately 4' **East** of the **West** line of the claim and 4' **North** of the **South** line of the claim.

The locality of this claim with reference to some natural object or permanent monument and additional information (if any) concerning its locality is as follows:

The Northwest corner of this claim is 1320' East of the West line of Section 8, T14N-R9W & 3630' North of the Southwest corner of Section 8, T14N-R9W.

The undersigned claims the ground as described above and set forth on the attached 1" = 1000' outline map. This claim is not intended to encroach on any private property or land that is not open for location.

Located, dated and posted on the ground this 17th day of May, 2013.

Freeport-McMoRan Bagdad Inc. (Owner)


By: [Signature]
GEOMETRIX, LLC (Agent)

AR10423334

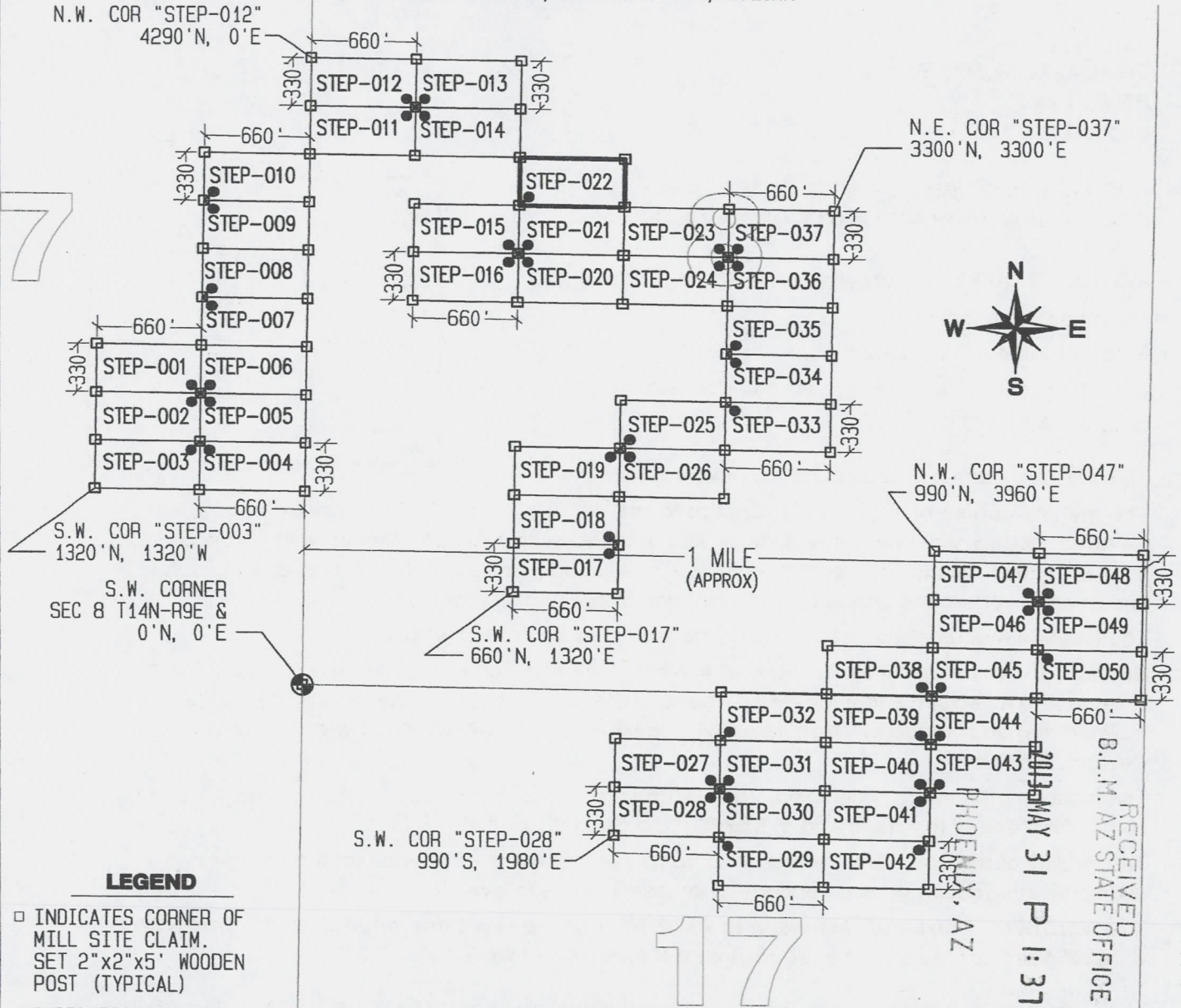
"STEP-022" CLAIM

LOCATION OF THE STEP-001 THROUGH STEP-050 MILL SITE CLAIMS

SCALE 1"=1000'



ALL CLAIMS ARE 660' IN LENGTH & 330' IN WIDTH
SITUATED IN SECTIONS 7, 8 & 17 T14N-R9W
EUREKA MINING DISTRICT, YAVAPAI COUNTY, ARIZONA



LEGEND

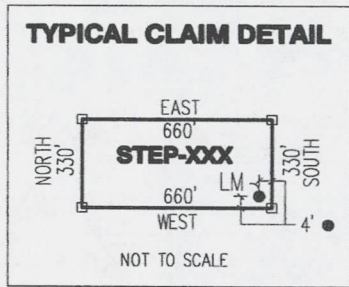
- INDICATES CORNER OF MILL SITE CLAIM. SET 2"x2"x5' WOODEN POST (TYPICAL)
- INDICATES LOCATION MONUMENT SET 4' X 4' FROM CORNER OF MILL SITE CLAIM

LOCATORS:

FREEPORT-MCMORAN BAGDAD INC.
PO BOX 245
BAGDAD, AZ 86321

Freeport-McMoran
COPPER & GOLD

TYPICAL CLAIM DETAIL



RECEIVED
 B.L.M. AZ STATE OFFICE
 2013 MAY 31 P 1:37
 PHOENIX, AZ

LOCATED DURING THE MONTH
OF MAY, 2013

CLAIM STAKING PERFORMED BY:

GEOMETRIX LLC
LAND SURVEYING SERVICES
(928) 567-1900

AS AGENTS FOR FREEPORT-MCMORAN BAGDAD INC

AMC1123334

THIS IS A CONFORMED COPY OF INSTRUMENT
RECORDED ON DATE 5/31/13 TIME 8:37
IN BOOK 4960 PAGE 134
LESLIE M. HOFFMAN, RECORDER
Leslie M. Hoffman DEPUTY

Return to:
Freeport-McMoRan Bagdad Inc.
PO Box 245
Bagdad, AZ 86321

**LOCATION NOTICE FOR MILL SITE CLAIM
STATE OF ARIZONA, COUNTY OF YAVAPAI**

NOTICE IS HEREBY GIVEN that the **STEP-023** mill site claim has been located by:
Freeport-McMoRan Bagdad Inc.,
whose current mailing address is: PO Box 245
Bagdad, AZ 86321.

RECEIVED
B.L.M. AZ STATE OFFICE
2013 MAY 31 P 1:37
PHOENIX, AZ
BLM
Date
Stamp

This mill site claim consists of approximately 5 acres.

The general course of this claim is **East to West** and it is situated in the Eureka Mining District, Yavapai County, Arizona. This claim is **660** feet in length and **330** feet in width. This claim is marked by five monuments, constructed of 2" x 2" wood posts extending 4' above the ground, one at each corner and one at the location monument for the claim.

The location monument on which the notice is posted is situated within:

Section 8, Township 14 North, Range 9 West, Gila and Salt River Meridian, Yavapai County, Arizona and this claim encompasses portions of the following quarter section(s), section(s), Township(s) and Range(s): **Northwest ¼ & Northeast ¼, Section 8, T14N-R9W, G&SRM, Yavapai County, Arizona.**

The location monument is set inside the **Southeast** corner of the claim, approximately 4' **West** of the **East** line of the claim and 4' **North** of the **South** line of the claim.

The locality of this claim with reference to some natural object or permanent monument and additional information (if any) concerning its locality is as follows:

The Northwest corner of this claim is 1980' East of the West line of Section 8, T14N-R9W & 3300' North of the Southwest corner of Section 8, T14N-R9W.

The undersigned claims the ground as described above and set forth on the attached 1" = 1000' outline map. This claim is not intended to encroach on any private property or land that is not open for location.

Located, dated and posted on the ground this 17th day of May, 2013.

Freeport-McMoRan Bagdad Inc. (Owner)


By: [Signature]
GEOMETRIX, LLC (Agent)

AN0123335

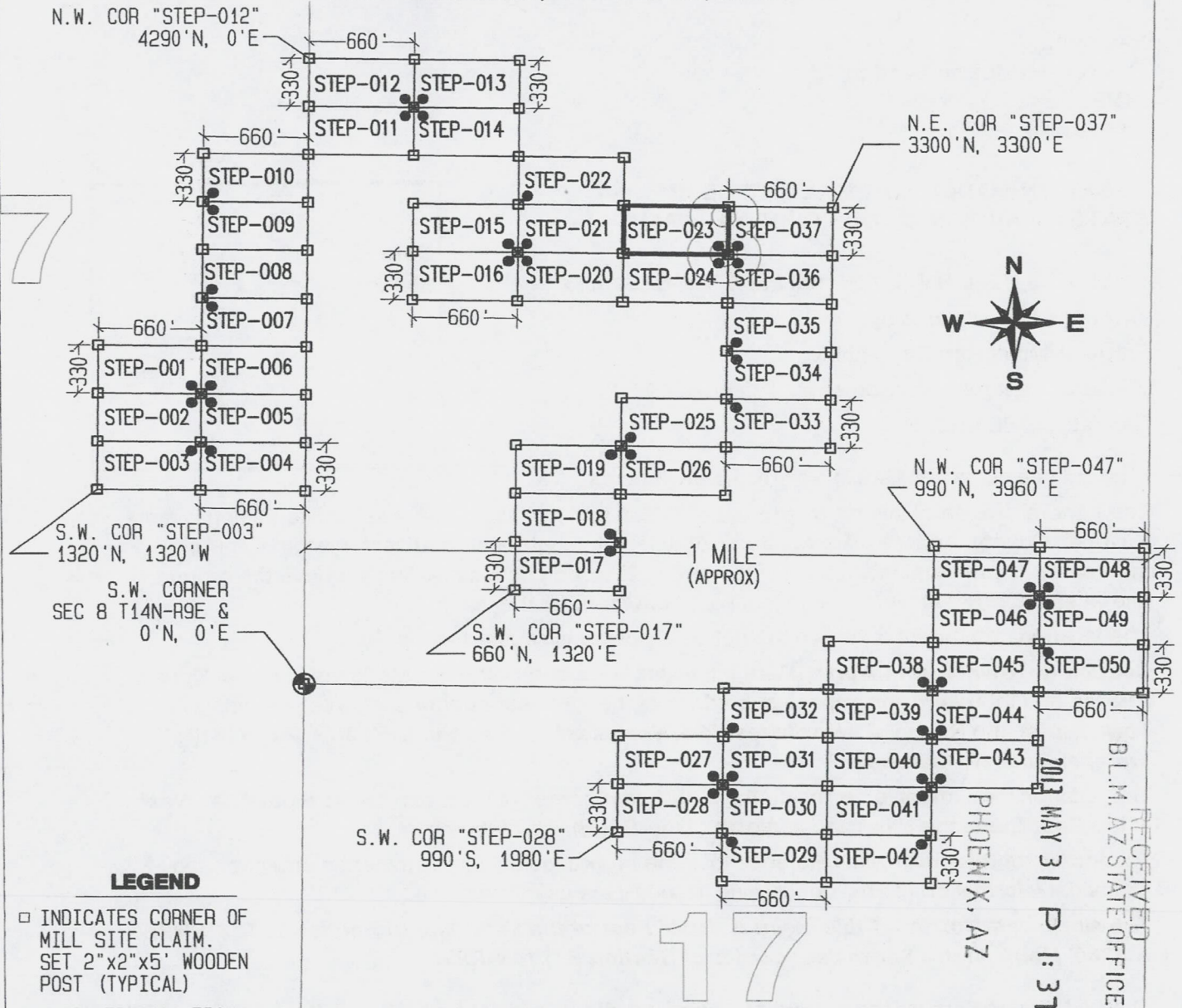
"STEP-023" CLAIM

LOCATION OF THE STEP-001 THROUGH STEP-050 MILL SITE CLAIMS

SCALE 1"=1000'



ALL CLAIMS ARE 660' IN LENGTH & 330' IN WIDTH
SITUATED IN SECTIONS 7, 8 & 17 T14N-R9W
EUREKA MINING DISTRICT, YAVAPAI COUNTY, ARIZONA




LEGEND

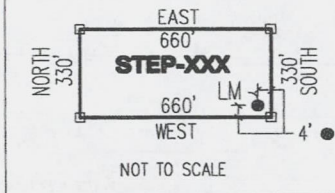
- INDICATES CORNER OF MILL SITE CLAIM. SET 2" X 2" X 5' WOODEN POST (TYPICAL)
- INDICATES LOCATION MONUMENT SET 4' X 4' FROM CORNER OF MILL SITE CLAIM

LOCATORS:

FREEPORT-MCMORAN BAGDAD INC.
PO BOX 245
BAGDAD, AZ 86321




TYPICAL CLAIM DETAIL



LOCATED DURING THE MONTH OF MAY, 2013

CLAIM STAKING PERFORMED BY:



AS AGENTS FOR FREEPORT-MCMORAN BAGDAD INC


A110423335

THIS IS A CONFORMED COPY OF INSTRUMENT
RECORDED ON DATE 5/1/13 TIME 8:37
IN BOOK 4960 PAGE 135
LESLIE M. HOFFMAN, RECORDER
Leslie M. Hoffman DEPUTY

Return to:
Freeport-McMoRan Bagdad Inc.
PO Box 245
Bagdad, AZ 86321

**LOCATION NOTICE FOR MILL SITE CLAIM
STATE OF ARIZONA, COUNTY OF YAVAPAI**

NOTICE IS HEREBY GIVEN that the **STEP-024** mill site claim has been located by:
Freeport-McMoRan Bagdad Inc.,
whose current mailing address is: PO Box 245
Bagdad, AZ 86321.



This mill site claim consists of approximately 5 acres.

The general course of this claim is **East to West** and it is situated in the Eureka Mining District, Yavapai County, Arizona. This claim is **660** feet in length and **330** feet in width. This claim is marked by five monuments, constructed of 2" x 2" wood posts extending 4' above the ground, one at each corner and one at the location monument for the claim.

The location monument on which the notice is posted is situated within:

Section 8, Township 14 North, Range 9 West, Gila and Salt River Meridian, Yavapai County, Arizona and this claim encompasses portions of the following quarter section(s), section(s), Township(s) and Range(s): **Northwest ¼, Northeast ¼, Southeast ¼ & Southwest ¼, Section 8, T14N-R9W, G&SRM, Yavapai County, Arizona.**

The location monument is set inside the **Northeast** corner of the claim, approximately 4' **West** of the **East** line of the claim and 4' **South** of the **North** line of the claim.

The locality of this claim with reference to some natural object or permanent monument and additional information (if any) concerning its locality is as follows:

The Northwest corner of this claim is 1980' East of the West line of Section 8, T14N-R9W & 2970' North of the Southwest corner of Section 8, T14N-R9W.

The undersigned claims the ground as described above and set forth on the attached 1" = 1000' outline map. This claim is not intended to encroach on any private property or land that is not open for location.

Located, dated and posted on the ground this 17th day of May, 2013.

Freeport-McMoRan Bagdad Inc. (Owner)


By: [Signature]
GEOMETRIX, LLC (Agent)

AR10123336

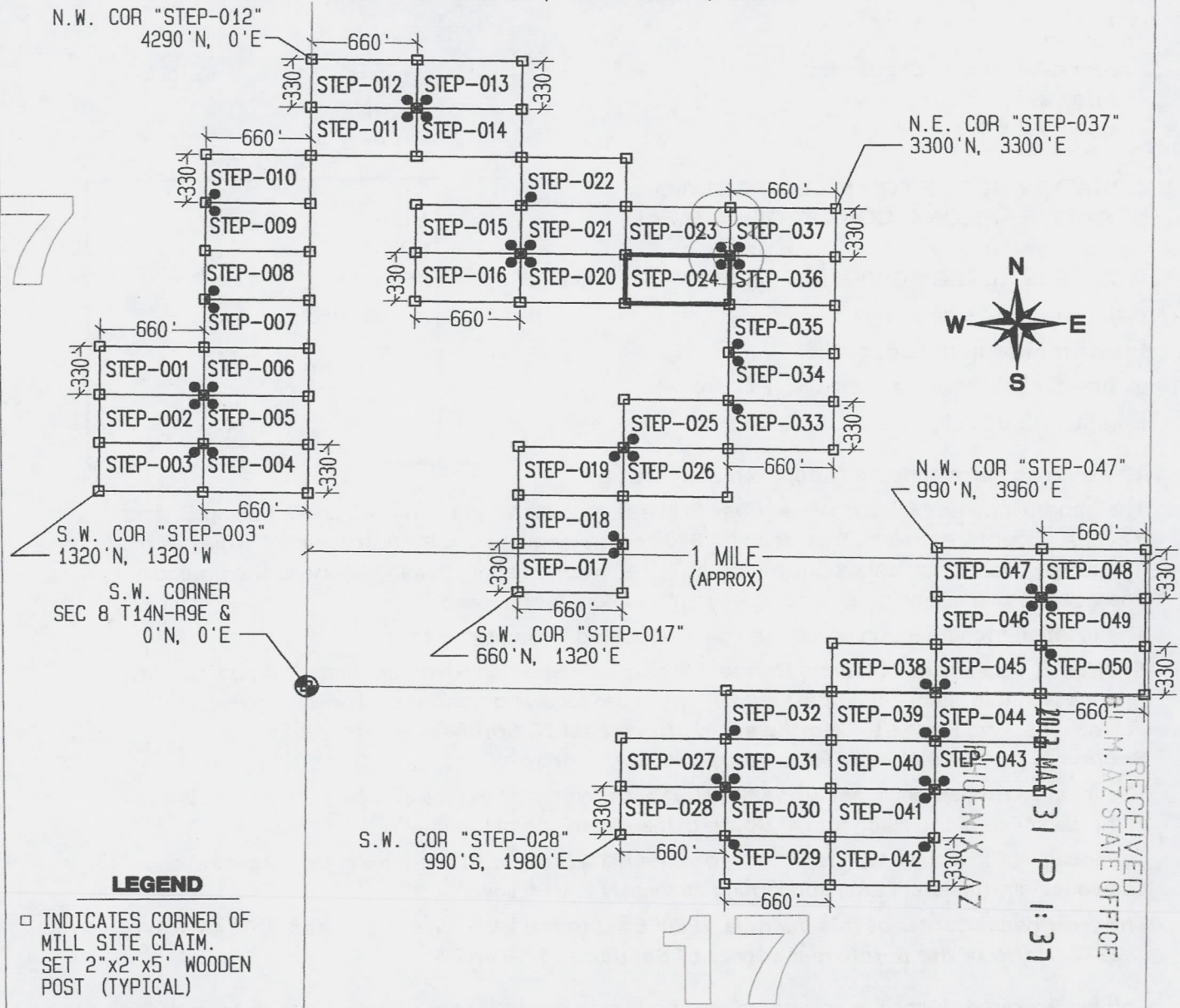
"STEP-024" CLAIM

LOCATION OF THE STEP-001 THROUGH STEP-050 MILL SITE CLAIMS

SCALE 1" = 1000'



ALL CLAIMS ARE 660' IN LENGTH & 330' IN WIDTH
SITUATED IN SECTIONS 7, 8 & 17 T14N-R9W
EUREKA MINING DISTRICT, YAVAPAI COUNTY, ARIZONA




LEGEND

- INDICATES CORNER OF MILL SITE CLAIM. SET 2"x2"x5' WOODEN POST (TYPICAL)
- INDICATES LOCATION MONUMENT SET 4' X 4' FROM CORNER OF MILL SITE CLAIM

LOCATORS:

FREEPORT-MCMORAN BAGDAD INC.
PO BOX 245
BAGDAD, AZ 86321




TYPICAL CLAIM DETAIL



NOT TO SCALE

LOCATED DURING THE MONTH OF MAY, 2013


CLAIM STAKING PERFORMED BY:



AS AGENTS FOR FREEPORT-MCMORAN BAGDAD INC

RECEIVED
 M. AZ STATE OFFICE
 PHOENIX, AZ
 MAY 31 P 1:37

AN01123336


THIS IS A CONFORMED COPY OF INSTRUMENT
RECORDED ON DATE 5/31/13 TIME 8:37
IN BOOK 4960 PAGE 134
LESLIE M. HOFFMAN, RECORDER
 DEPUTY

Return to:
Freeport-McMoRan Bagdad Inc.
PO Box 245
Bagdad, AZ 86321

**LOCATION NOTICE FOR MILL SITE CLAIM
STATE OF ARIZONA, COUNTY OF YAVAPAI**

NOTICE IS HEREBY GIVEN that the **STEP-025** mill site claim has been located by:

Freeport-McMoRan Bagdad Inc.,
whose current mailing address is: PO Box 245
Bagdad, AZ 86321.



This mill site claim consists of approximately 5 acres.

The general course of this claim is **East to West** and it is situated in the Eureka Mining District, Yavapai County, Arizona. This claim is **660** feet in length and **330** feet in width. This claim is marked by five monuments, constructed of 2" x 2" wood posts extending 4' above the ground, one at each corner and one at the location monument for the claim.

The location monument on which the notice is posted is situated within:

Section 8, Township 14 North, Range 9 West, Gila and Salt River Meridian, Yavapai County, Arizona and this claim encompasses portions of the following quarter section(s), section(s), Township(s) and Range(s): **Southwest ¼ & Southeast ¼, Section 8, T14N-R9W, G&SRM, Yavapai County, Arizona.**

The location monument is set inside the **Southwest** corner of the claim, approximately 4' **East** of the **West** line of the claim and 4' **North** of the **South** line of the claim.

The locality of this claim with reference to some natural object or permanent monument and additional information (if any) concerning its locality is as follows:

The Northwest corner of this claim is 1980' East of the West line of Section 8, T14N-R9W & 1980' North of the Southwest corner of Section 8, T14N-R9W.

The undersigned claims the ground as described above and set forth on the attached 1" = 1000' outline map. This claim is not intended to encroach on any private property or land that is not open for location.

Located, dated and posted on the ground this 17th day of May, 2013.

Freeport-McMoRan Bagdad Inc. (Owner)


By: 
GEOMETRIX, LLC (Agent)

AL0023337

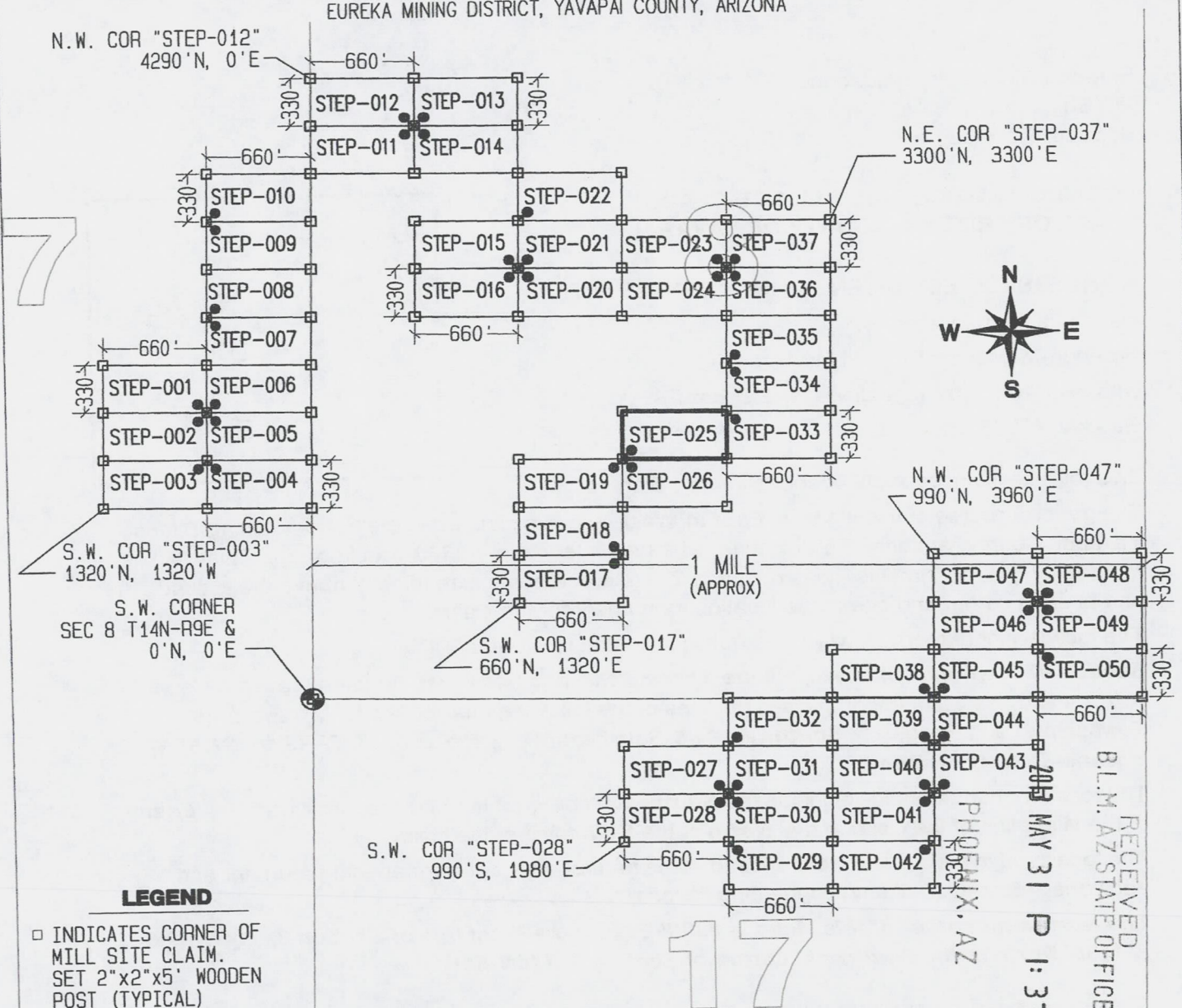
"STEP-025" CLAIM

LOCATION OF THE STEP-001 THROUGH STEP-050 MILL SITE CLAIMS

SCALE 1"=1000'



ALL CLAIMS ARE 660' IN LENGTH & 330' IN WIDTH
SITUATED IN SECTIONS 7, 8 & 17 T14N-R9W
EUREKA MINING DISTRICT, YAVAPAI COUNTY, ARIZONA



LEGEND


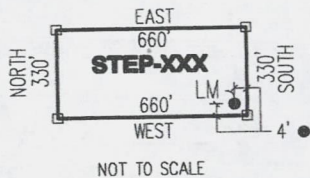
- INDICATES CORNER OF MILL SITE CLAIM. SET 2"x2"x5' WOODEN POST (TYPICAL)
- INDICATES LOCATION MONUMENT SET 4' X 4' FROM CORNER OF MILL SITE CLAIM

LOCATORS:

FREEPORT-MCMORAN BAGDAD INC.
PO BOX 245
BAGDAD, AZ 86321

Freeport-McMORAN
COPPER & GOLD

TYPICAL CLAIM DETAIL



N.E. COR "STEP-037"
3300'N, 3300'E

N.W. COR "STEP-047"
990'N, 3960'E

S.W. COR "STEP-028"
990'S, 1980'E


1 MILE (APPROX)

RECEIVED
BLM. AZ STATE OFFICE
MAY 31 P 1:37
PHOENIX, AZ

AMC14233371

LOCATED DURING THE MONTH OF MAY, 2013

CLAIM STAKING PERFORMED BY:




AS AGENTS FOR FREEPORT-MCMORAN BAGDAD INC

THIS IS A CONFORMED COPY OF INSTRUMENT
RECORDED ON DATE 5/31/13 TIME 8:37
IN BOOK 4960 PAGE 137
LESLIE M. HOFFMAN, RECORDER
Leslie M. Hoffman DEPUTY

Return to:
Freeport-McMoRan Bagdad Inc.
PO Box 245
Bagdad, AZ 86321

**LOCATION NOTICE FOR MILL SITE CLAIM
STATE OF ARIZONA, COUNTY OF YAVAPAI**

NOTICE IS HEREBY GIVEN that the **STEP-026** mill site claim has been located by:
Freeport-McMoRan Bagdad Inc.,
whose current mailing address is: PO Box 245
Bagdad, AZ 86321.



This mill site claim consists of approximately 5 acres.

The general course of this claim is **East to West** and it is situated in the Eureka Mining District, Yavapai County, Arizona. This claim is **660** feet in length and **330** feet in width. This claim is marked by five monuments, constructed of 2" x 2" wood posts extending 4' above the ground, one at each corner and one at the location monument for the claim.

The location monument on which the notice is posted is situated within:

Section 8, Township 14 North, Range 9 West, Gila and Salt River Meridian, Yavapai County, Arizona and this claim encompasses portions of the following quarter section(s), section(s), Township(s) and Range(s): **Southwest ¼ & Southeast ¼, Section 8, T14N-R9W, G&SRM, Yavapai County, Arizona.**

The location monument is set inside the **Northwest** corner of the claim, approximately 4' **East** of the **West** line of the claim and 4' **South** of the **North** line of the claim.

The locality of this claim with reference to some natural object or permanent monument and additional information (if any) concerning its locality is as follows:

The Northwest corner of this claim is 1980' East of the West line of Section 8, T14N-R9W & 1650' North of the Southwest corner of Section 8, T14N-R9W.

The undersigned claims the ground as described above and set forth on the attached 1" = 1000' outline map. This claim is not intended to encroach on any private property or land that is not open for location.

Located, dated and posted on the ground this 17th day of May, 2013.

Freeport-McMoRan Bagdad Inc. (Owner)


By: [Signature]
GEOMETRIX, LLC (Agent)

AL101933338

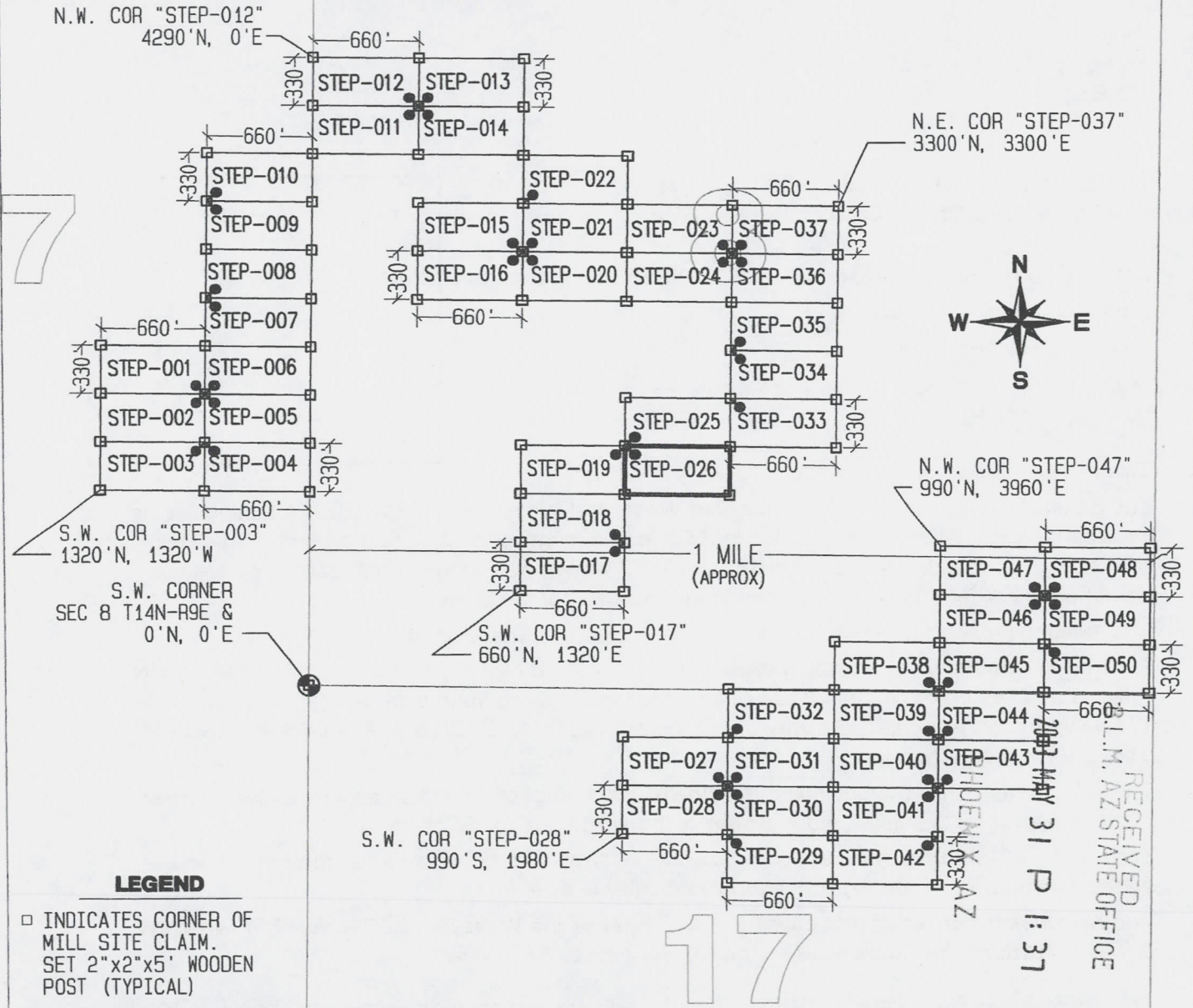
"STEP-026" CLAIM

LOCATION OF THE STEP-001 THROUGH STEP-050 MILL SITE CLAIMS

SCALE 1"=1000'



ALL CLAIMS ARE 660' IN LENGTH & 330' IN WIDTH
SITUATED IN SECTIONS 7, 8 & 17 T14N-R9W
EUREKA MINING DISTRICT, YAVAPAI COUNTY, ARIZONA



RECEIVED
 P.L.M. AZ STATE OFFICE
 2013 MAY 31 P 1:37
 HOENIX AZ


A11C1123338

LEGEND

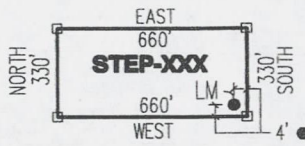
- INDICATES CORNER OF MILL SITE CLAIM. SET 2"x2"x5' WOODEN POST (TYPICAL)
- INDICATES LOCATION MONUMENT SET 4' X 4' FROM CORNER OF MILL SITE CLAIM

LOCATORS:

FREEPORT-MCMORAN BAGDAD INC.
 PO BOX 245
 BAGDAD, AZ 86321




TYPICAL CLAIM DETAIL



NOT TO SCALE

LOCATED DURING THE MONTH OF MAY, 2013

CLAIM STAKING PERFORMED BY:



AS AGENTS FOR FREEPORT-MCMORAN BAGDAD INC

THIS IS A CONFORMED COPY OF INSTRUMENT
RECORDED ON DATE 5/31/13 TIME 8:37
IN BOOK 4960 PAGE 138
LESLIE M. HOFFMAN, RECORDER
Leslie M. Hoffman DEPUTY

Return to:
Freeport-McMoRan Bagdad Inc.
PO Box 245
Bagdad, AZ 86321

**LOCATION NOTICE FOR MILL SITE CLAIM
STATE OF ARIZONA, COUNTY OF YAVAPAI**

NOTICE IS HEREBY GIVEN that the **STEP-027** mill site claim has been located by:
Freeport-McMoRan Bagdad Inc.,
whose current mailing address is: PO Box 245
Bagdad, AZ 86321.

RECEIVED
B.L.M. AZ STATE OFFICE
2013 MAY 31 P 1: 37
PHOENIX, AZ
BLM
Date
Stamp

This mill site claim consists of approximately 5 acres.

The general course of this claim is **East to West** and it is situated in the Eureka Mining District, Yavapai County, Arizona. This claim is **660** feet in length and **330** feet in width. This claim is marked by five monuments, constructed of 2" x 2" wood posts extending 4' above the ground, one at each corner and one at the location monument for the claim.

The location monument on which the notice is posted is situated within:

Section 17, Township 14 North, Range 9 West, Gila and Salt River Meridian, Yavapai County, Arizona and this claim encompasses portions of the following quarter section(s), section(s), Township(s) and Range(s): **Northwest 1/4 & Northeast 1/4, Section 17, T14N-R9W, G&SRM, Yavapai County, Arizona.**

The location monument is set inside the **Southeast** corner of the claim, approximately 4' **West** of the **East** line of the claim and 4' **North** of the **South** line of the claim.

The locality of this claim with reference to some natural object or permanent monument and additional information (if any) concerning its locality is as follows:

The Northwest corner of this claim is 1980' East of the West line of Section 8, T14N-R9W & 330' South of the Southwest corner of Section 8, T14N-R9W.

The undersigned claims the ground as described above and set forth on the attached 1" = 1000' outline map. This claim is not intended to encroach on any private property or land that is not open for location.

Located, dated and posted on the ground this 17th day of May, 2013.

Freeport-McMoRan Bagdad Inc. (Owner)

By: [Signature]
GEOMETRIX, LLC (Agent)

AR101123339

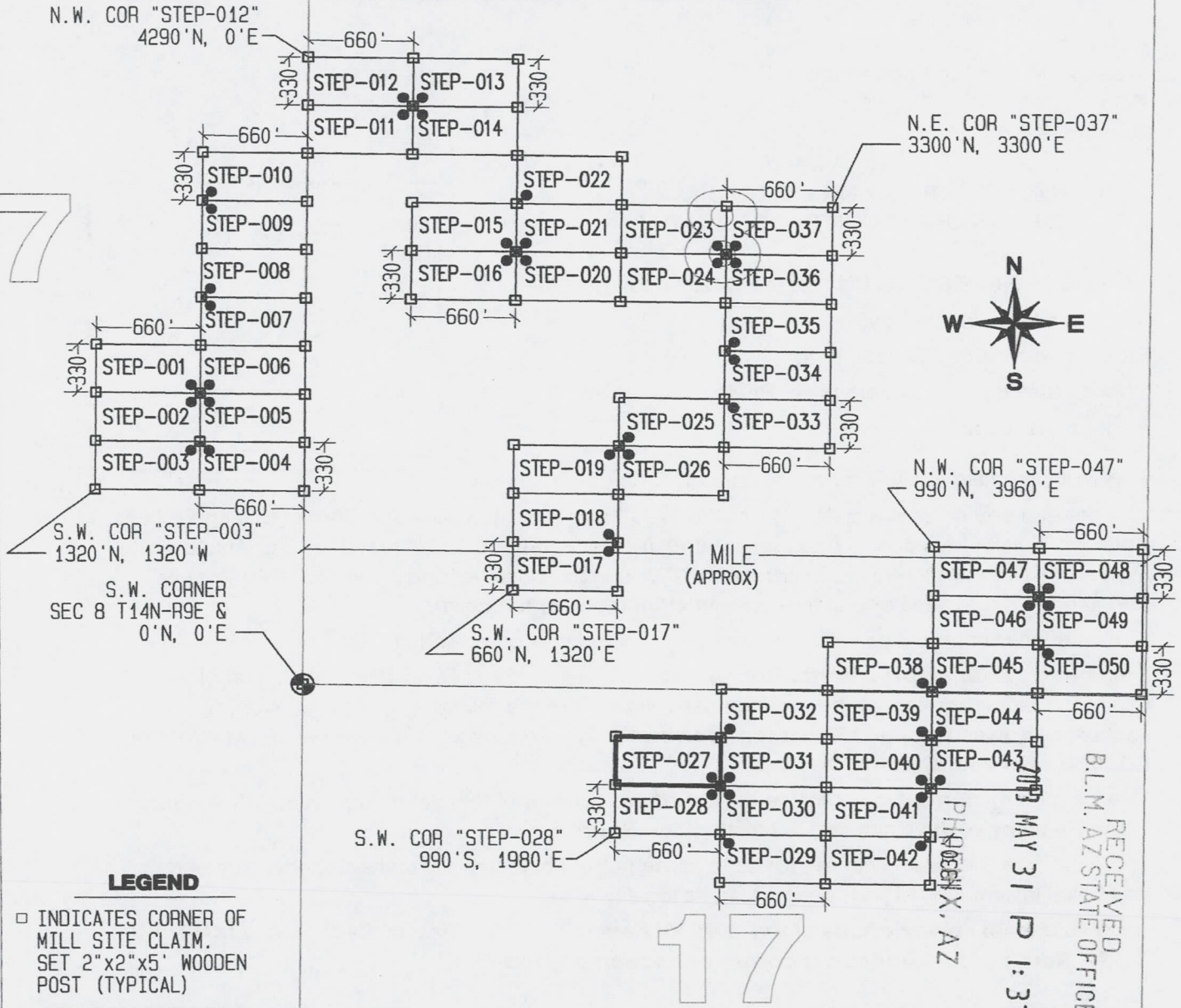
"STEP-027" CLAIM

LOCATION OF THE STEP-001 THROUGH STEP-050 MILL SITE CLAIMS

SCALE 1"=1000'



ALL CLAIMS ARE 660' IN LENGTH & 330' IN WIDTH
SITUATED IN SECTIONS 7, 8 & 17 T14N-R9W
EUREKA MINING DISTRICT, YAVAPAI COUNTY, ARIZONA



LEGEND

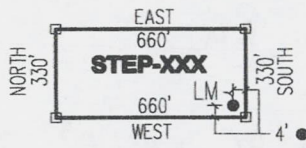
- INDICATES CORNER OF MILL SITE CLAIM. SET 2"x2"x5' WOODEN POST (TYPICAL)
- INDICATES LOCATION MONUMENT SET 4' X 4' FROM CORNER OF MILL SITE CLAIM

LOCATORS:

FREEPORT-MCMORAN BAGDAD INC.
PO BOX 245
BAGDAD, AZ 86321

FV FREEPORT-MCMORAN
COPPER & GOLD

TYPICAL CLAIM DETAIL




RECEIVED
 B.L.M. AZ STATE OFFICE
 MAY 31 P 1:37
 PHOENIX, AZ

AH01123339

LOCATED DURING THE MONTH
OF MAY, 2013

CLAIM STAKING PERFORMED BY:



AS AGENTS FOR FREEPORT-MCMORAN BAGDAD INC

THIS IS A CONFORMED COPY OF INSTRUMENT
RECORDED ON DATE 5/31/13 TIME 8:37
IN BOOK 49600 PAGE 139
LESLIE M. HOFFMAN, RECORDER
Lucy M. H. Hoff DEPUTY

Return to:
Freeport-McMoRan Bagdad Inc.
PO Box 245
Bagdad, AZ 86321

**LOCATION NOTICE FOR MILL SITE CLAIM
STATE OF ARIZONA, COUNTY OF YAVAPAI**

NOTICE IS HEREBY GIVEN that the **STEP-028** mill site claim has been located by:
Freeport-McMoRan Bagdad Inc.,
whose current mailing address is: PO Box 245
Bagdad, AZ 86321.

RECEIVED
B.L.M. AZ STATE OFFICE
2013 MAY 31 P 1:37
PHOENIX, AZ
BLM
Date
Stamp

This mill site claim consists of approximately 5 acres.

The general course of this claim is **East to West** and it is situated in the Eureka Mining District, Yavapai County, Arizona. This claim is **660** feet in length and **330** feet in width. This claim is marked by five monuments, constructed of 2" x 2" wood posts extending 4' above the ground, one at each corner and one at the location monument for the claim.

The location monument on which the notice is posted is situated within:

Section 17, Township 14 North, Range 9 West, Gila and Salt River Meridian, Yavapai County, Arizona and this claim encompasses portions of the following quarter section(s), section(s), Township(s) and Range(s): **Northwest ¼ & Northeast ¼, Section 17, T14N-R9W, G&SRM, Yavapai County, Arizona.**

The location monument is set inside the **Northeast** corner of the claim, approximately 4' **West** of the **East** line of the claim and 4' **South** of the **North** line of the claim.

The locality of this claim with reference to some natural object or permanent monument and additional information (if any) concerning its locality is as follows:

The Northwest corner of this claim is 1980' East of the West line of Section 8, T14N-R9W & 660' South of the Southwest corner of Section 8, T14N-R9W.

The undersigned claims the ground as described above and set forth on the attached 1" = 1000' outline map. This claim is not intended to encroach on any private property or land that is not open for location.

Located, dated and posted on the ground this 17th day of May, 2013.

Freeport-McMoRan Bagdad Inc. (Owner)


By: [Signature]
GEOMETRIX, LLC (Agent)

1100423340

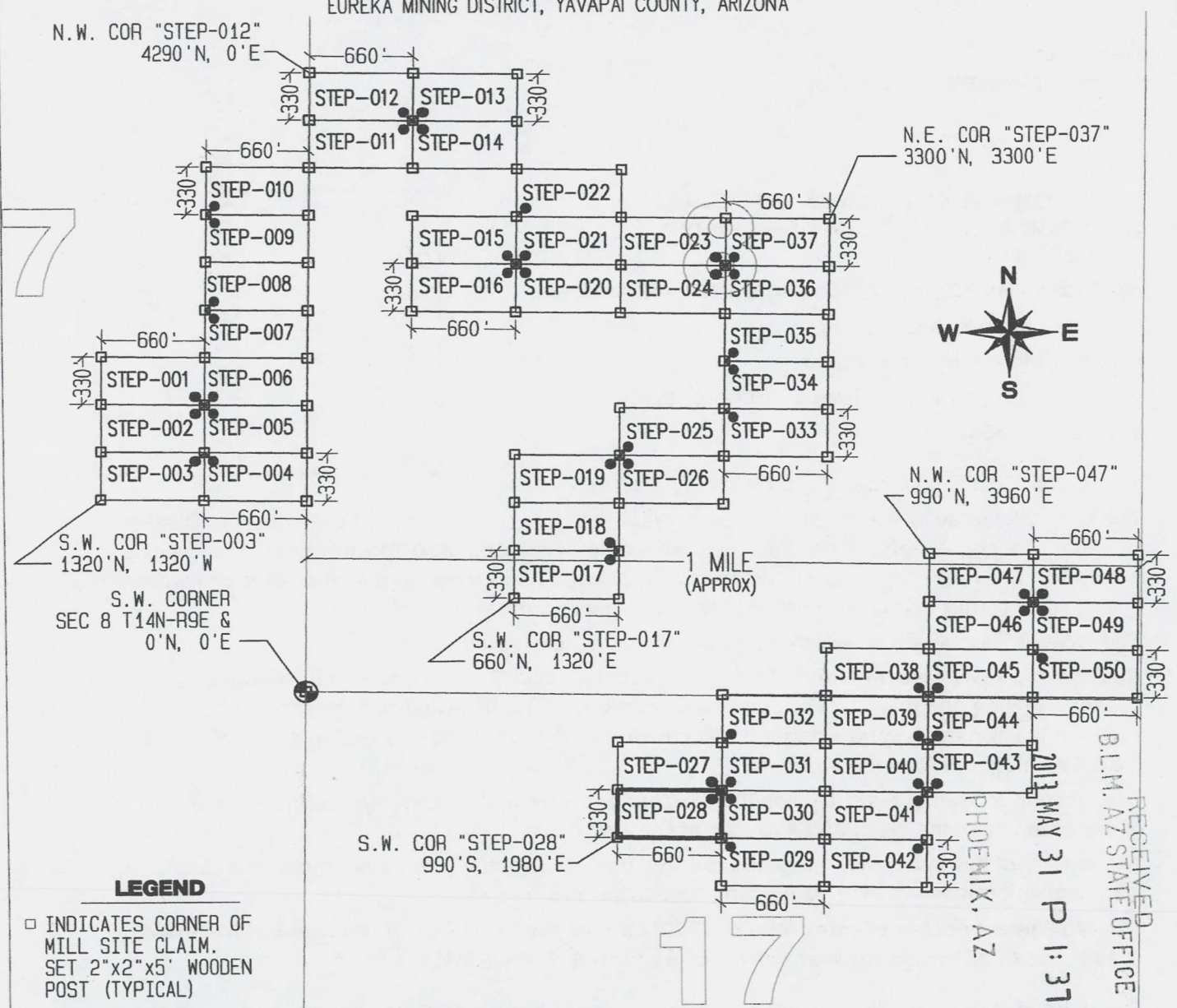
"STEP-028" CLAIM

LOCATION OF THE STEP-001 THROUGH STEP-050 MILL SITE CLAIMS

SCALE 1"=1000'



ALL CLAIMS ARE 660' IN LENGTH & 330' IN WIDTH
SITUATED IN SECTIONS 7, 8 & 17 T14N-R9W
EUREKA MINING DISTRICT, YAVAPAI COUNTY, ARIZONA




LEGEND

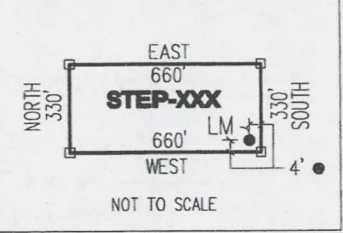
- INDICATES CORNER OF MILL SITE CLAIM. SET 2"x2"x5' WOODEN POST (TYPICAL)
- INDICATES LOCATION MONUMENT SET 4' X 4' FROM CORNER OF MILL SITE CLAIM

LOCATORS:

FREEPORT-MCMORAN BAGDAD INC.
PO BOX 245
BAGDAD, AZ 86321




TYPICAL CLAIM DETAIL



LOCATED DURING THE MONTH
OF MAY, 2013

CLAIM STAKING PERFORMED BY:



AS AGENTS FOR FREEPORT-MCMORAN BAGDAD INC



N.W. COR "STEP-047"
990'N, 3960'E

N.E. COR "STEP-037"
3300'N, 3300'E

N.W. COR "STEP-012"
4290'N, 0'E

S.W. COR "STEP-003"
1320'N, 1320'W

S.W. CORNER
SEC 8 T14N-R9E &
0'N, 0'E

S.W. COR "STEP-017"
660'N, 1320'E

S.W. COR "STEP-028"
990'S, 1980'E

17

PHOENIX, AZ

2013 MAY 31 P 1:37

RECEIVED
BLM, AZ STATE OFFICE

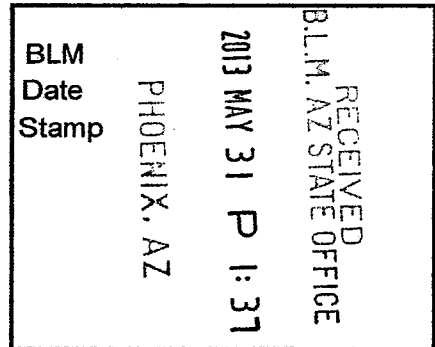
ATTCH 23340

THIS IS A CONFORMED COPY OF INSTRUMENT
RECORDED ON DATE 5/13 TIME 8:37
IN BOOK 4960 PAGE 140
LESLIE M. HOFFMAN, RECORDER
Deputy DEPUTY

Return to:
Freeport-McMoRan Bagdad Inc.
PO Box 245
Bagdad, AZ 86321

**LOCATION NOTICE FOR MILL SITE CLAIM
STATE OF ARIZONA, COUNTY OF YAVAPAI**

NOTICE IS HEREBY GIVEN that the **STEP-029** mill site claim has been located by:
Freeport-McMoRan Bagdad Inc.,
whose current mailing address is: PO Box 245
Bagdad, AZ 86321.



This mill site claim consists of approximately 5 acres.

The general course of this claim is **East to West** and it is situated in the Eureka Mining District, Yavapai County, Arizona. This claim is **660** feet in length and **330** feet in width. This claim is marked by five monuments, constructed of 2" x 2" wood posts extending 4' above the ground, one at each corner and one at the location monument for the claim.

The location monument on which the notice is posted is situated within:

Section 17, Township 14 North, Range 9 West, Gila and Salt River Meridian, Yavapai County, Arizona and this claim encompasses portions of the following quarter section(s), section(s), Township(s) and Range(s): **Northwest ¼ & Northeast ¼, Section 17, T14N-R9W, G&SRM, Yavapai County, Arizona.**

The location monument is set inside the **Northwest** corner of the claim, approximately 4' **East** of the **West** line of the claim and 4' **South** of the **North** line of the claim.

The locality of this claim with reference to some natural object or permanent monument and additional information (if any) concerning its locality is as follows:

The Northwest corner of this claim is 2640' East of the West line of Section 8, T14N-R9W & 990' South of the Southwest corner of Section 8, T14N-R9W.

The undersigned claims the ground as described above and set forth on the attached 1" = 1000' outline map. This claim is not intended to encroach on any private property or land that is not open for location.

Located, dated and posted on the ground this 17th day of May, 2013.

Freeport-McMoRan Bagdad Inc. (Owner)


By: 
GEOMETRIX, LLC (Agent)

110423341

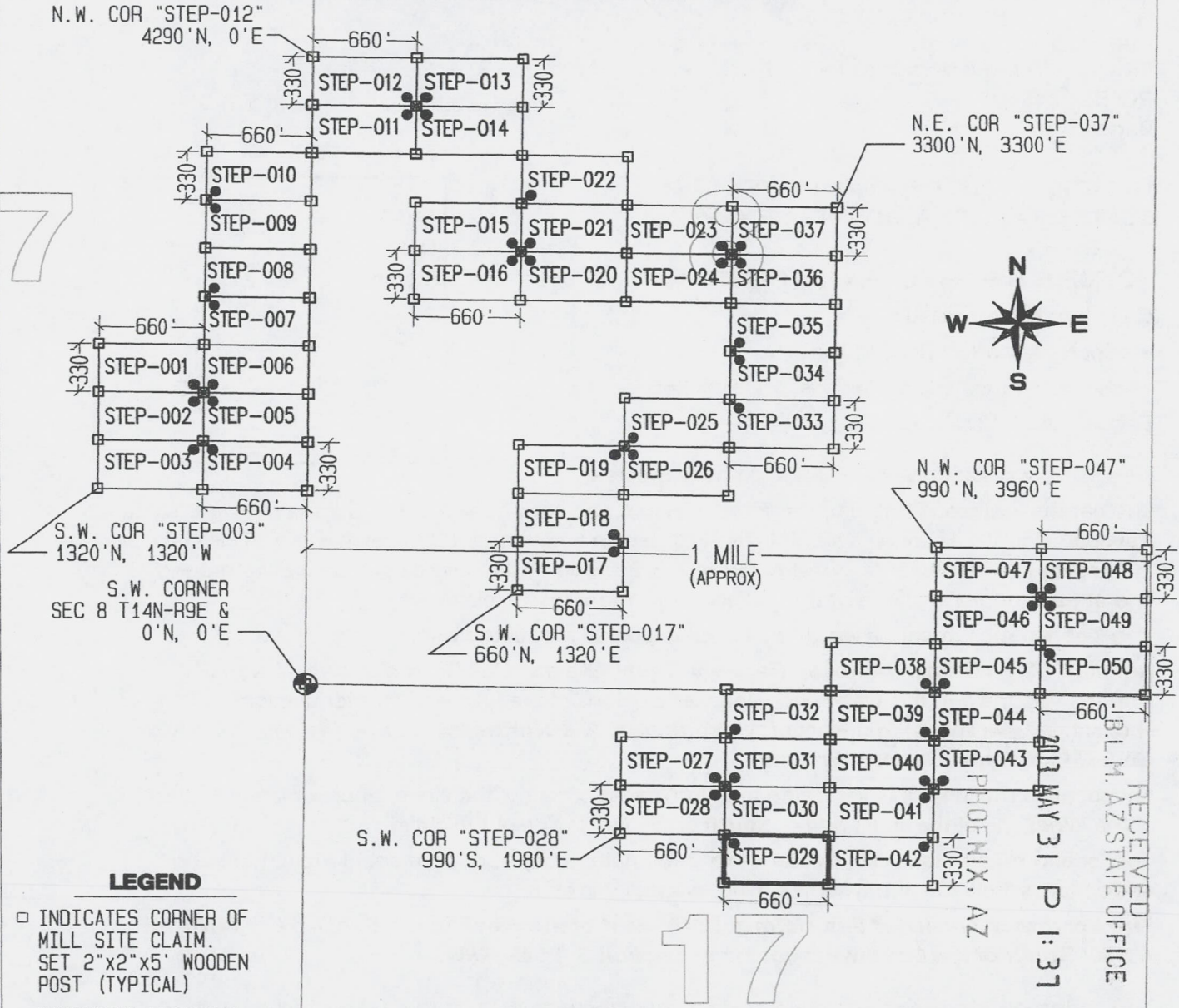
"STEP-029" CLAIM

LOCATION OF THE STEP-001 THROUGH STEP-050 MILL SITE CLAIMS

SCALE 1"=1000'



ALL CLAIMS ARE 660' IN LENGTH & 330' IN WIDTH
SITUATED IN SECTIONS 7, 8 & 17 T14N-R9W
EUREKA MINING DISTRICT, YAVAPAI COUNTY, ARIZONA

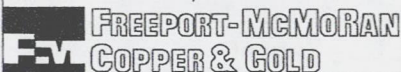


LEGEND

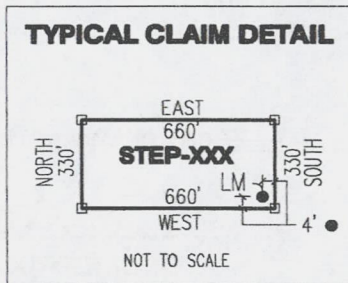
- INDICATES CORNER OF MILL SITE CLAIM. SET 2" X 2" X 5' WOODEN POST (TYPICAL)
- INDICATES LOCATION MONUMENT SET 4' X 4' FROM CORNER OF MILL SITE CLAIM

LOCATORS:

FREEPORT-MCMORAN BAGDAD INC.
PO BOX 245
BAGDAD, AZ 86321




TYPICAL CLAIM DETAIL



LOCATED DURING THE MONTH OF MAY, 2013

CLAIM STAKING PERFORMED BY:



AS AGENTS FOR FREEPORT-MCMORAN BAGDAD INC

RECEIVED
 B.L.M. AZ STATE OFFICE
 PHOENIX, AZ
 MAY 31 P 1:37

A1101423341

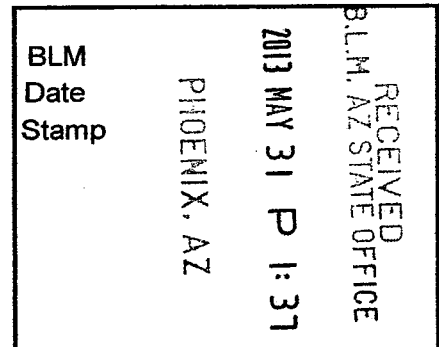
THIS IS A CONFORMED COPY OF INSTRUMENT
RECORDED ON DATE 5/31/13 TIME 8:37
IN BOOK 4960 PAGE 141
LESLIE M. HOFFMAN, RECORDER

Stacy M. Hoffmann DEPUTY

Return to:
Freeport-McMoRan Bagdad Inc.
PO Box 245
Bagdad, AZ 86321

**LOCATION NOTICE FOR MILL SITE CLAIM
STATE OF ARIZONA, COUNTY OF YAVAPAI**

NOTICE IS HEREBY GIVEN that the **STEP-030** mill site claim has been located by:
Freeport-McMoRan Bagdad Inc.,
whose current mailing address is: PO Box 245
Bagdad, AZ 86321.



This mill site claim consists of approximately 5 acres.

The general course of this claim is **East to West** and it is situated in the Eureka Mining District, Yavapai County, Arizona. This claim is **660** feet in length and **330** feet in width. This claim is marked by five monuments, constructed of 2" x 2" wood posts extending 4' above the ground, one at each corner and one at the location monument for the claim.

The location monument on which the notice is posted is situated within:

Section 17, Township 14 North, Range 9 West, Gila and Salt River Meridian, Yavapai County, Arizona and this claim encompasses portions of the following quarter section(s), section(s), Township(s) and Range(s): **Northwest ¼ & Northeast ¼, Section 17, T14N-R9W, G&SRM, Yavapai County, Arizona.**

The location monument is set inside the **Northwest** corner of the claim, approximately 4' **East** of the **West** line of the claim and 4' **South** of the **North** line of the claim.

The locality of this claim with reference to some natural object or permanent monument and additional information (if any) concerning its locality is as follows:

The Northwest corner of this claim is 2640' East of the West line of Section 8, T14N-R9W & 660' South of the Southwest corner of Section 8, T14N-R9W.

The undersigned claims the ground as described above and set forth on the attached 1" = 1000' outline map. This claim is not intended to encroach on any private property or land that is not open for location.

Located, dated and posted on the ground this 17th day of May, 2013.

Freeport-McMoRan Bagdad Inc. (Owner)


By: [Signature]
GEOMETRIX, LLC (Agent)

ARIZONA 23342

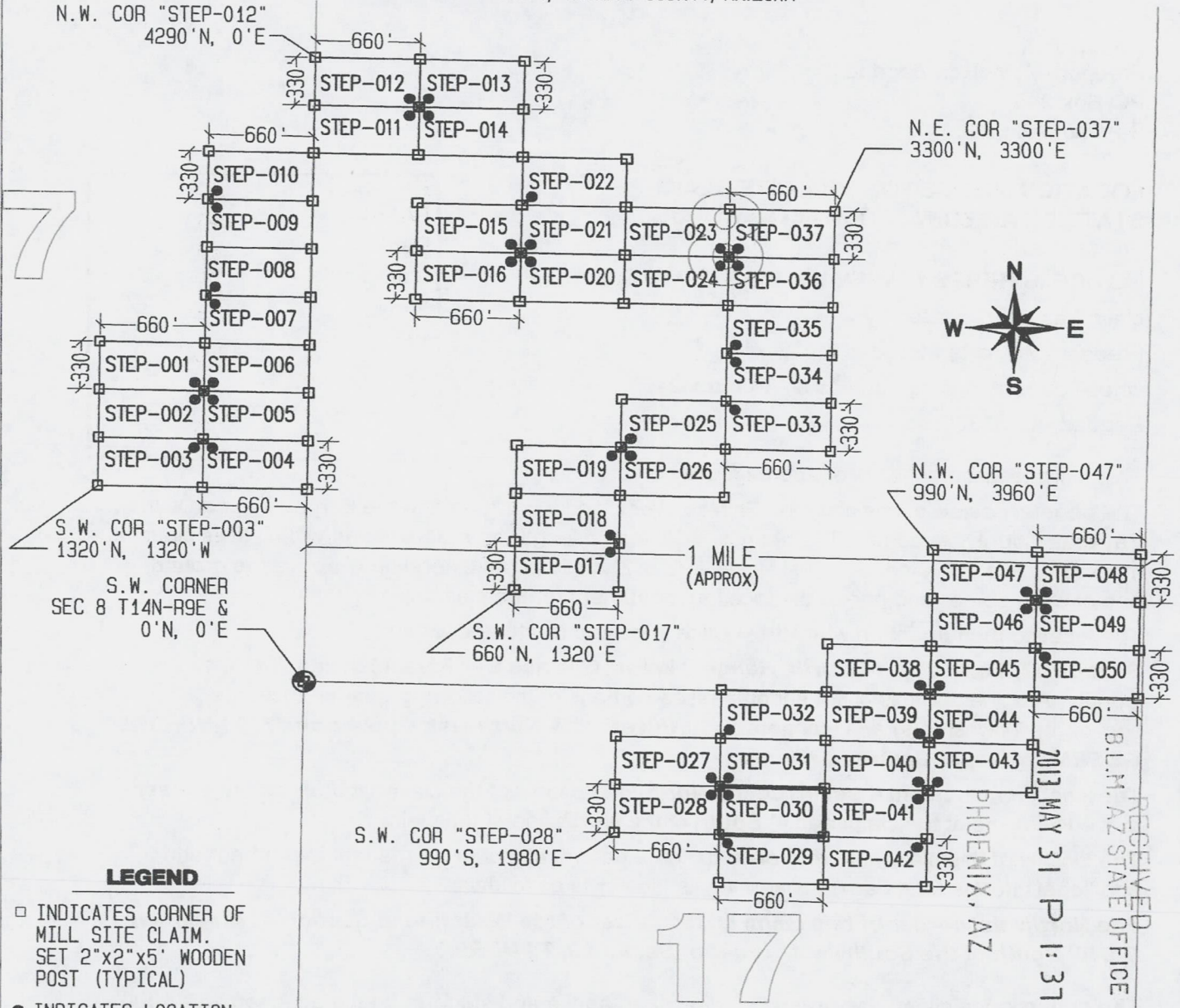
"STEP-030" CLAIM

LOCATION OF THE STEP-001 THROUGH STEP-050 MILL SITE CLAIMS

SCALE 1"=1000'



ALL CLAIMS ARE 660' IN LENGTH & 330' IN WIDTH
SITUATED IN SECTIONS 7, 8 & 17 T14N-R9W
EUREKA MINING DISTRICT, YAVAPAI COUNTY, ARIZONA




LEGEND

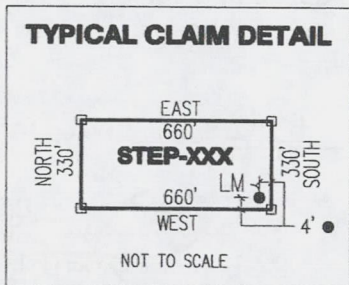
- INDICATES CORNER OF MILL SITE CLAIM. SET 2"x2"x5' WOODEN POST (TYPICAL)
- INDICATES LOCATION MONUMENT SET 4' X 4' FROM CORNER OF MILL SITE CLAIM

LOCATORS:

FREEPORT-MCMORAN BAGDAD INC.
PO BOX 245
BAGDAD, AZ 86321




TYPICAL CLAIM DETAIL



LOCATED DURING THE MONTH OF MAY, 2013

CLAIM STAKING PERFORMED BY:



AS AGENTS FOR FREEPORT-MCMORAN BAGDAD INC



N.W. COR "STEP-047"
990'N, 3960'E

N.E. COR "STEP-037"
3300'N, 3300'E

S.W. COR "STEP-017"
660'N, 1320'E

S.W. COR "STEP-003"
1320'N, 1320'W

N.W. COR "STEP-012"
4290'N, 0'E

S.W. COR "STEP-028"
990'S, 1980'E

S.W. CORNER SEC 8 T14N-R9E & 0'N, 0'E

1 MILE (APPROX)

PHOENIX, AZ

2013 MAY 31 P 1:37

RECEIVED B.L.M. AZ STATE OFFICE

AMC423342

THIS IS A CONFORMED COPY OF INSTRUMENT
RECORDED ON DATE 5/31/13 TIME 8:37
IN BOOK 4960 PAGE 143
LESLIE M. HOFFMAN, RECORDER
[Signature] DEPUTY

Return to:
Freeport-McMoRan Bagdad Inc.
PO Box 245
Bagdad, AZ 86321

**LOCATION NOTICE FOR MILL SITE CLAIM
STATE OF ARIZONA, COUNTY OF YAVAPAI**

NOTICE IS HEREBY GIVEN that the **STEP-031** mill site claim has been located by:
Freeport-McMoRan Bagdad Inc.,
whose current mailing address is: PO Box 245
Bagdad, AZ 86321.

RECEIVED
BLM, AZ STATE OFFICE
2013 MAY 31 P 1:37
PHOENIX, AZ
BLM
Date
Stamp

This mill site claim consists of approximately 5 acres.

The general course of this claim is **East to West** and it is situated in the Eureka Mining District, Yavapai County, Arizona. This claim is **660** feet in length and **330** feet in width. This claim is marked by five monuments, constructed of 2" x 2" wood posts extending 4' above the ground, one at each corner and one at the location monument for the claim.

The location monument on which the notice is posted is situated within:

Section 17, Township 14 North, Range 9 West, Gila and Salt River Meridian, Yavapai County, Arizona and this claim encompasses portions of the following quarter section(s), section(s), Township(s) and Range(s): **Northwest ¼ & Northeast ¼, Section 17, T14N-R9W, G&SRM, Yavapai County, Arizona.**

The location monument is set inside the **Southwest** corner of the claim, approximately 4' **East** of the **West** line of the claim and 4' **North** of the **South** line of the claim.

The locality of this claim with reference to some natural object or permanent monument and additional information (if any) concerning its locality is as follows:

The Northwest corner of this claim is 2640' East of the West line of Section 8, T14N-R9W & 330' South of the Southwest corner of Section 8, T14N-R9W.

The undersigned claims the ground as described above and set forth on the attached 1" = 1000' outline map. This claim is not intended to encroach on any private property or land that is not open for location.

Located, dated and posted on the ground this 17th day of May, 2013.

Freeport-McMoRan Bagdad Inc. (Owner)

By: [Signature]
GEOMETRIX, LLC (Agent)

AN0123343


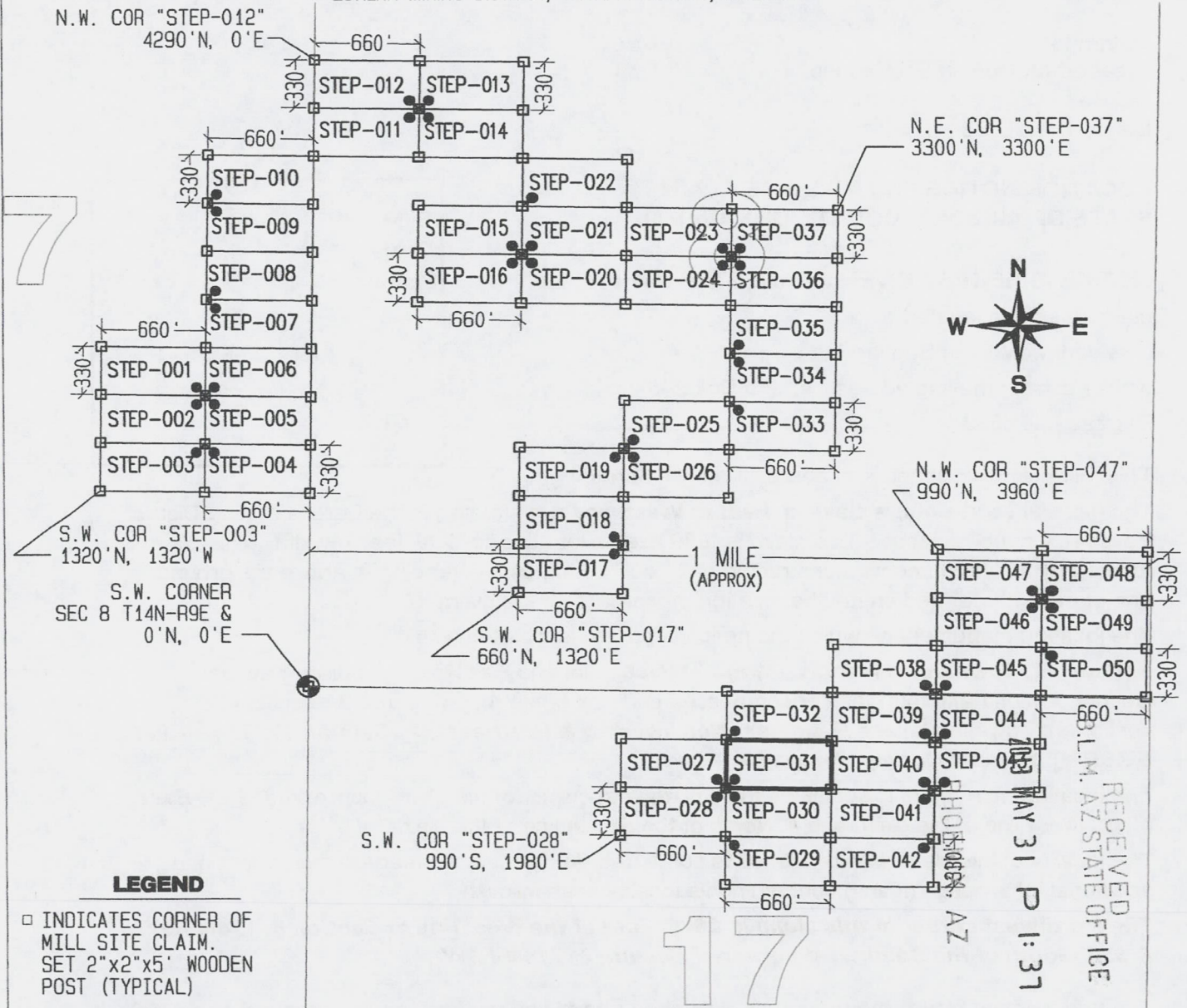
"STEP-031" CLAIM

LOCATION OF THE STEP-001 THROUGH STEP-050 MILL SITE CLAIMS

SCALE 1"=1000'



ALL CLAIMS ARE 660' IN LENGTH & 330' IN WIDTH
SITUATED IN SECTIONS 7, 8 & 17 T14N-R9W
EUREKA MINING DISTRICT, YAVAPAI COUNTY, ARIZONA




LEGEND

- INDICATES CORNER OF MILL SITE CLAIM. SET 2"x2"x5' WOODEN POST (TYPICAL)
- INDICATES LOCATION MONUMENT SET 4' X 4' FROM CORNER OF MILL SITE CLAIM

LOCATORS:

FREEPORT-MCMORAN BAGDAD INC.
PO BOX 245
BAGDAD, AZ 86321




TYPICAL CLAIM DETAIL



NOT TO SCALE

LOCATED DURING THE MONTH OF MAY, 2013

CLAIM STAKING PERFORMED BY:



AS AGENTS FOR FREEPORT-MCMORAN BAGDAD INC

RECEIVED
MAY 31 P 1:37
L.M. AZ STATE OFFICE

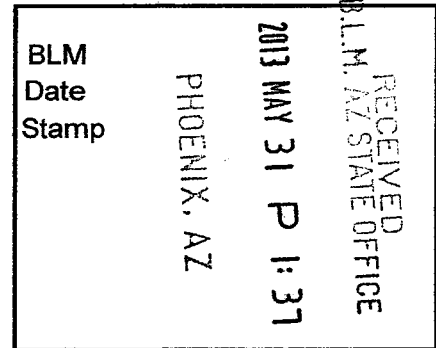
A110423343

THIS IS A CONFORMED COPY OF INSTRUMENT
RECORDED ON DATE 5/31/13 TIME 8:37
IN BOOK 4960 PAGE 143
LESLIE M. HOFFMAN, RECORDER
Leslie M. Hoffman DEPUTY

Return to:
Freeport-McMoRan Bagdad Inc.
PO Box 245
Bagdad, AZ 86321

**LOCATION NOTICE FOR MILL SITE CLAIM
STATE OF ARIZONA, COUNTY OF YAVAPAI**

NOTICE IS HEREBY GIVEN that the **STEP-032** mill site claim has been located by:
Freeport-McMoRan Bagdad Inc.,
whose current mailing address is: PO Box 245
Bagdad, AZ 86321.



This mill site claim consists of approximately 5 acres.

The general course of this claim is **East to West** and it is situated in the Eureka Mining District, Yavapai County, Arizona. This claim is **660** feet in length and **330** feet in width. This claim is marked by five monuments, constructed of 2" x 2" wood posts extending 4' above the ground, one at each corner and one at the location monument for the claim.

The location monument on which the notice is posted is situated within:

Section 17, Township 14 North, Range 9 West, Gila and Salt River Meridian, Yavapai County, Arizona and this claim encompasses portions of the following quarter section(s), section(s), Township(s) and Range(s): **Northeast ¼ & Northwest ¼, Section 17 & Southeast ¼ & Southwest ¼, Section 8, T14N-R9W, G&SRM, Yavapai County, Arizona.**

The location monument is set inside the **Southwest** corner of the claim, approximately 4' **East** of the **West** line of the claim and 4' **North** of the **South** line of the claim.

The locality of this claim with reference to some natural object or permanent monument and additional information (if any) concerning its locality is as follows:

The Northwest corner of this claim is 2640' East of the West line of Section 8, T14N-R9W & 0' South of the Southwest corner of Section 8, T14N-R9W.

The undersigned claims the ground as described above and set forth on the attached 1" = 1000' outline map. This claim is not intended to encroach on any private property or land that is not open for location.

Located, dated and posted on the ground this 17th day of May, 2013.

Freeport-McMoRan Bagdad Inc. (Owner)

By: [Signature]
GEOMETRIX, LLC (Agent)

AR100823314

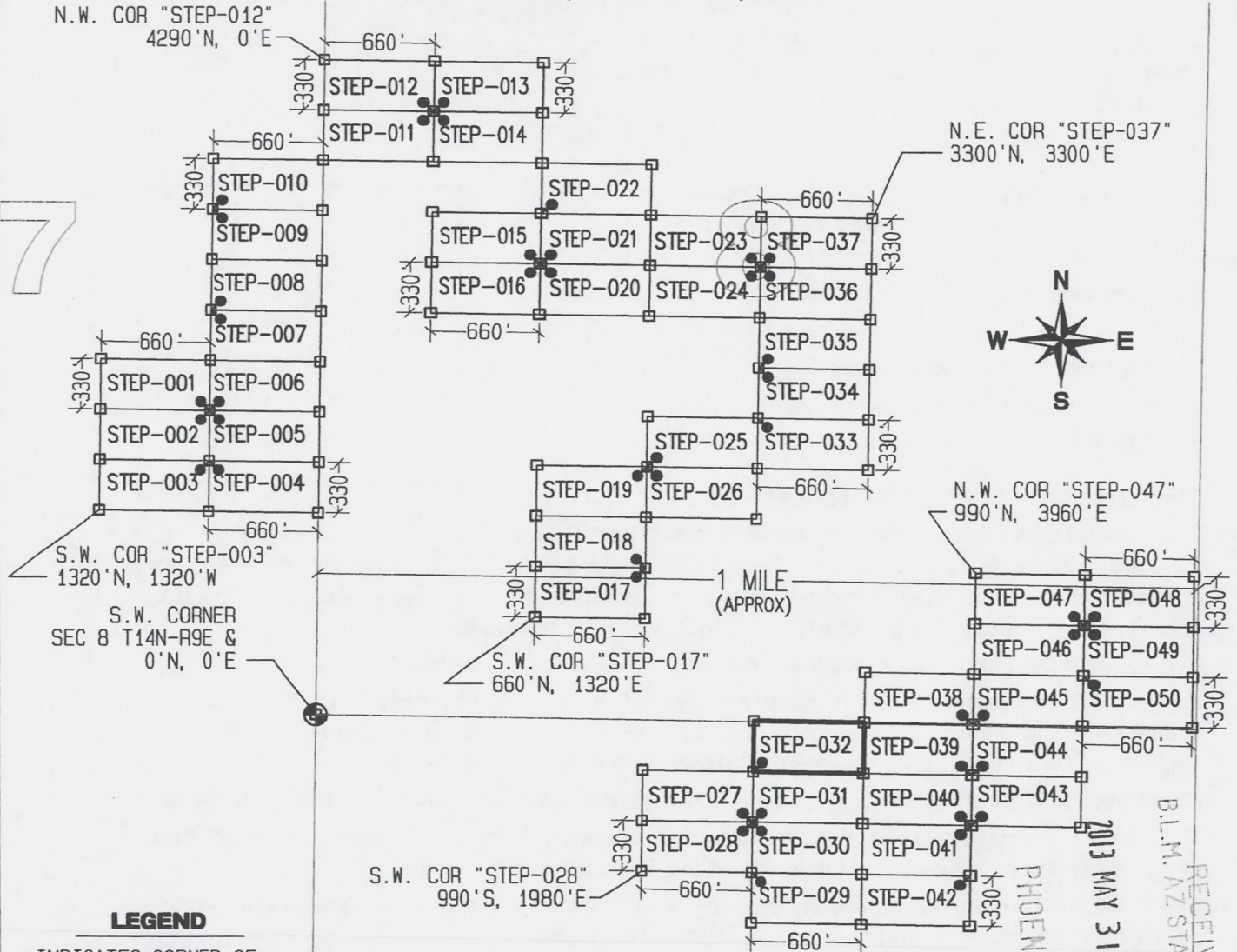
"STEP-032" CLAIM

LOCATION OF THE STEP-001 THROUGH STEP-050 MILL SITE CLAIMS

SCALE 1"=1000'



ALL CLAIMS ARE 660' IN LENGTH & 330' IN WIDTH
SITUATED IN SECTIONS 7, 8 & 17 T14N-R9W
EUREKA MINING DISTRICT, YAVAPAI COUNTY, ARIZONA




LEGEND

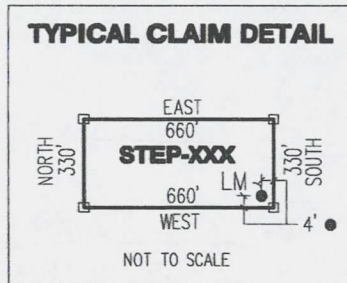
- INDICATES CORNER OF MILL SITE CLAIM. SET 2"x2"x5' WOODEN POST (TYPICAL)
- INDICATES LOCATION MONUMENT SET 4' X 4' FROM CORNER OF MILL SITE CLAIM

LOCATORS:

FREEPORT-MCMORAN BAGDAD INC.
PO BOX 245
BAGDAD, AZ 86321



TYPICAL CLAIM DETAIL



N.E. COR "STEP-037"
3300' N, 3300' E

N.W. COR "STEP-047"
990' N, 3960' E

S.W. COR "STEP-017"
660' N, 1320' E

S.W. COR "STEP-028"
990' S, 1980' E

17

PHOENIX, AZ


2013 MAY 31 P 1:37

RECEIVED
B.L.M. AZ STATE OFFICE

APR 14 2 33 44

LOCATED DURING THE MONTH
OF MAY, 2013

CLAIM STAKING PERFORMED BY:




AS AGENTS FOR FREEPORT-MCMORAN BAGDAD INC

THIS IS A CONFORMED COPY OF INSTRUMENT
RECORDED ON DATE 5/31/13 TIME 8:37
IN BOOK 4960 PAGE 144
LESLIE M. HOFFMAN, RECORDER
Steph McG... DEPUTY

Return to:
Freeport-McMoRan Bagdad Inc.
PO Box 245
Bagdad, AZ 86321

**LOCATION NOTICE FOR MILL SITE CLAIM
STATE OF ARIZONA, COUNTY OF YAVAPAI**

NOTICE IS HEREBY GIVEN that the **STEP-033** mill site claim has been located by:
Freeport-McMoRan Bagdad Inc.,
whose current mailing address is: PO Box 245
Bagdad, AZ 86321.



This mill site claim consists of approximately 5 acres.

The general course of this claim is **East to West** and it is situated in the Eureka Mining District, Yavapai County, Arizona. This claim is **660** feet in length and **330** feet in width. This claim is marked by five monuments, constructed of 2" x 2" wood posts extending 4' above the ground, one at each corner and one at the location monument for the claim.

The location monument on which the notice is posted is situated within:

Section 8, Township 14 North, Range 9 West, Gila and Salt River Meridian, Yavapai County, Arizona and this claim encompasses portions of the following quarter section(s), section(s), Township(s) and Range(s): **Southeast ¼ & Southwest ¼, Section 8, T14N-R9W, G&SRM, Yavapai County, Arizona.**

The location monument is set inside the **Northwest** corner of the claim, approximately 4' **East** of the **West** line of the claim and 4' **South** of the **North** line of the claim.

The locality of this claim with reference to some natural object or permanent monument and additional information (if any) concerning its locality is as follows:

The Northwest corner of this claim is 2640' East of the West line of Section 8, T14N-R9W & 1980' North of the Southwest corner of Section 8, T14N-R9W.

The undersigned claims the ground as described above and set forth on the attached 1" = 1000' outline map. This claim is not intended to encroach on any private property or land that is not open for location.

Located, dated and posted on the ground this 17th day of May, 2013.

Freeport-McMoRan Bagdad Inc. (Owner)


By: [Signature]
GEOMETRIX, LLC (Agent)

1101923345

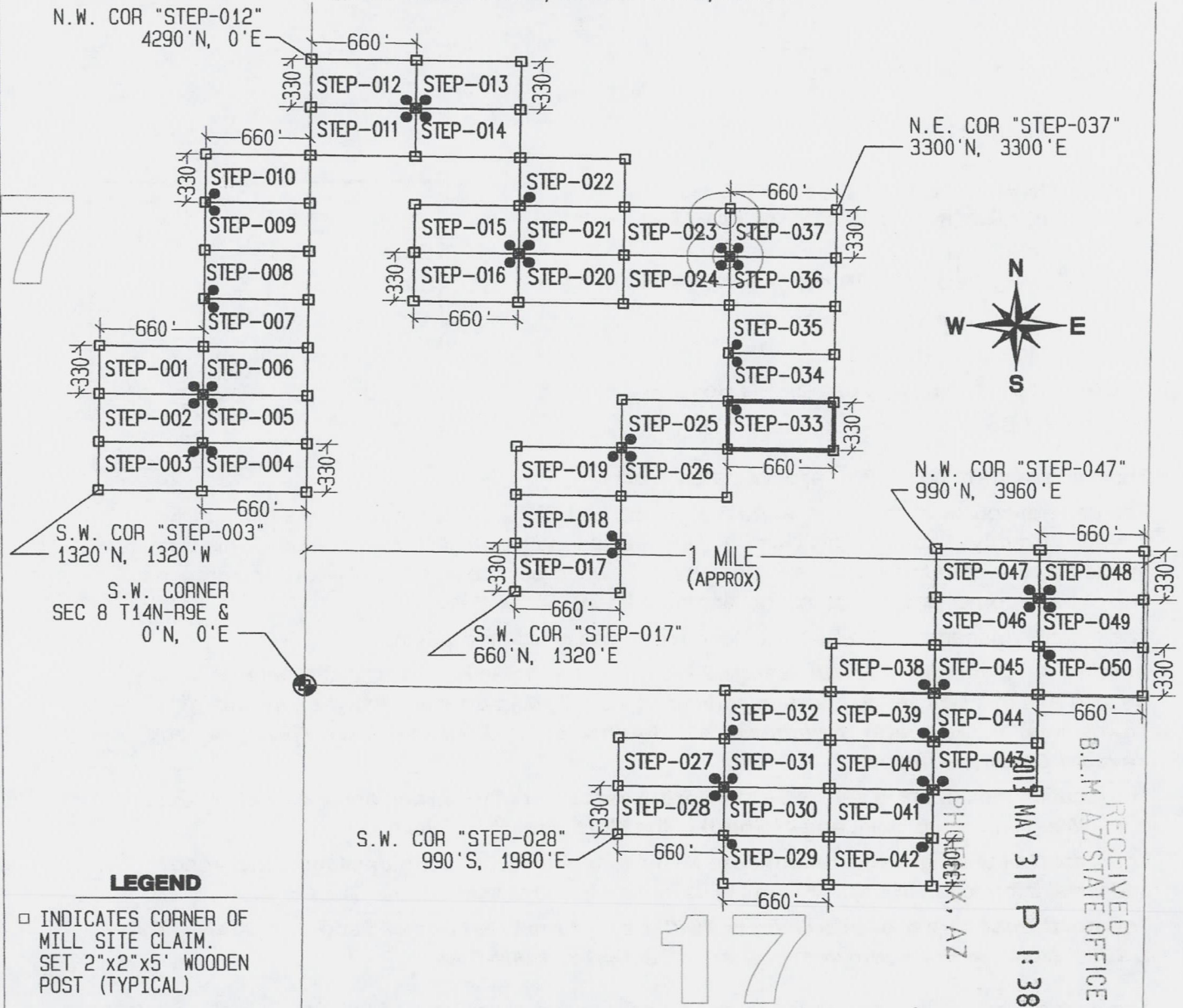
"STEP-033" CLAIM

LOCATION OF THE STEP-001 THROUGH STEP-050 MILL SITE CLAIMS

SCALE 1"=1000'



ALL CLAIMS ARE 660' IN LENGTH & 330' IN WIDTH
SITUATED IN SECTIONS 7, 8 & 17 T14N-R9W
EUREKA MINING DISTRICT, YAVAPAI COUNTY, ARIZONA



LEGEND

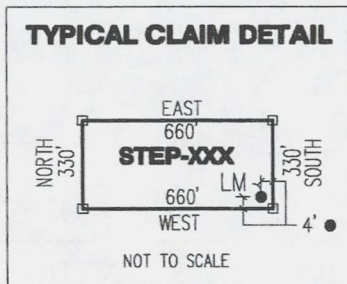
- INDICATES CORNER OF MILL SITE CLAIM. SET 2"x2"x5' WOODEN POST (TYPICAL)
- INDICATES LOCATION MONUMENT SET 4' X 4' FROM CORNER OF MILL SITE CLAIM

LOCATORS:

FREEPORT-MCMORAN BAGDAD INC.
PO BOX 245
BAGDAD, AZ 86321

Freeport-McMORAN
COPPER & GOLD

TYPICAL CLAIM DETAIL



LOCATED DURING THE MONTH
OF MAY, 2013

CLAIM STAKING PERFORMED BY:

GEOMETRIX LLC
LAND SURVEYING SERVICES
(928) 567-1900

AS AGENTS FOR FREEPORT-MCMORAN BAGDAD INC


A110423345

THIS IS A CONFORMED COPY OF INSTRUMENT
RECORDED ON DATE 5/31/13 TIME 8:37
IN BOOK 49600 PAGE 145
LESLIE M. HOFFMAN, RECORDER
Leslie Hoffman DEPUTY

Return to:
Freeport-McMoRan Bagdad Inc.
PO Box 245
Bagdad, AZ 86321

**LOCATION NOTICE FOR MILL SITE CLAIM
STATE OF ARIZONA, COUNTY OF YAVAPAI**

NOTICE IS HEREBY GIVEN that the **STEP-034** mill site claim has been located by:
Freeport-McMoRan Bagdad Inc.,
whose current mailing address is: PO Box 245
Bagdad, AZ 86321.



This mill site claim consists of approximately 5 acres.

The general course of this claim is **East to West** and it is situated in the Eureka Mining District, Yavapai County, Arizona. This claim is **660** feet in length and **330** feet in width. This claim is marked by five monuments, constructed of 2" x 2" wood posts extending 4' above the ground, one at each corner and one at the location monument for the claim.

The location monument on which the notice is posted is situated within:

Section 8, Township 14 North, Range 9 West, Gila and Salt River Meridian, Yavapai County, Arizona and this claim encompasses portions of the following quarter section(s), section(s), Township(s) and Range(s): **Southeast ¼ & Southwest ¼, Section 8, T14N-R9W, G&SRM, Yavapai County, Arizona.**

The location monument is set inside the **Northwest** corner of the claim, approximately 4' **East** of the **West** line of the claim and 4' **South** of the **North** line of the claim.

The locality of this claim with reference to some natural object or permanent monument and additional information (if any) concerning its locality is as follows:

The Northwest corner of this claim is 2640' East of the West line of Section 8, T14N-R9W & 2310' North of the Southwest corner of Section 8, T14N-R9W.

The undersigned claims the ground as described above and set forth on the attached 1" = 1000' outline map. This claim is not intended to encroach on any private property or land that is not open for location.

Located, dated and posted on the ground this 17th day of May, 2013.

Freeport-McMoRan Bagdad Inc. (Owner)


By: [Signature]
GEOMETRIX, LLC (Agent)

AN0123346

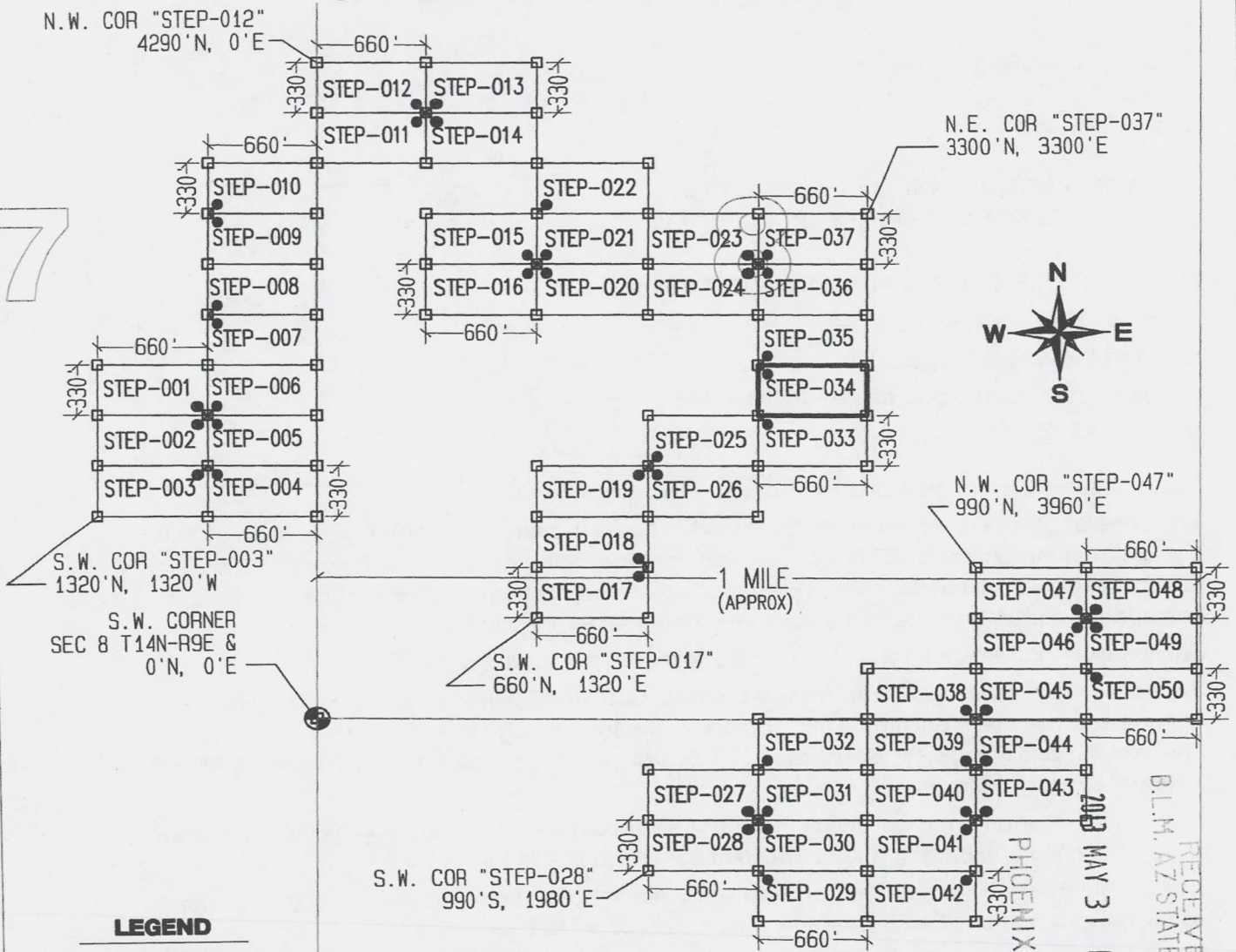
"STEP-034" CLAIM

LOCATION OF THE STEP-001 THROUGH STEP-050 MILL SITE CLAIMS

SCALE 1"=1000'



ALL CLAIMS ARE 660' IN LENGTH & 330' IN WIDTH
SITUATED IN SECTIONS 7, 8 & 17 T14N-R9W
EUREKA MINING DISTRICT, YAVAPAI COUNTY, ARIZONA



LEGEND

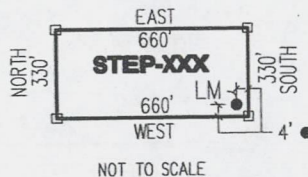
- INDICATES CORNER OF MILL SITE CLAIM. SET 2"x2"x5' WOODEN POST (TYPICAL)
- INDICATES LOCATION MONUMENT SET 4' X 4' FROM CORNER OF MILL SITE CLAIM

LOCATORS:

FREEPORT-MCMORAN BAGDAD INC.
PO BOX 245
BAGDAD, AZ 86321

F.M. FREEPORT-MCMORAN COPPER & GOLD

TYPICAL CLAIM DETAIL



17

LOCATED DURING THE MONTH OF MAY, 2013

CLAIM STAKING PERFORMED BY:

GEOMETRIX LLC
LAND SURVEYING SERVICES
(928) 567-1900

AS AGENTS FOR FREEPORT-MCMORAN BAGDAD INC



N.W. COR "STEP-047"
990'N, 3960'E

N.E. COR "STEP-037"
3300'N, 3300'E

S.W. COR "STEP-017"
660'N, 1320'E

S.W. COR "STEP-003"
1320'N, 1320'W

S.W. CORNER
SEC 8 T14N-R9E &
0'N, 0'E

S.W. COR "STEP-028"
990'S, 1980'E

PHOENIX, AZ

2013 MAY 31 P 1:38

RECEIVED
B.L.M. AZ STATE OFFICE


ANCH2334b

THIS IS A CONFORMED COPY OF INSTRUMENT
RECORDED ON DATE 5/31/13 TIME 8:37
IN BOOK 4960 PAGE 146
LESLIE M. HOFFMAN, RECORDER
Leslie M. Hoffman DEPUTY

Return to:
Freeport-McMoRan Bagdad Inc.
PO Box 245
Bagdad, AZ 86321

**LOCATION NOTICE FOR MILL SITE CLAIM
STATE OF ARIZONA, COUNTY OF YAVAPAI**

NOTICE IS HEREBY GIVEN that the **STEP-035** mill site claim has been located by:
Freeport-McMoRan Bagdad Inc.,
whose current mailing address is: PO Box 245
Bagdad, AZ 86321.



This mill site claim consists of approximately 5 acres.

The general course of this claim is **East to West** and it is situated in the Eureka Mining District, Yavapai County, Arizona. This claim is **660** feet in length and **330** feet in width. This claim is marked by five monuments, constructed of 2" x 2" wood posts extending 4' above the ground, one at each corner and one at the location monument for the claim.

The location monument on which the notice is posted is situated within:

Section 8, Township 14 North, Range 9 West, Gila and Salt River Meridian, Yavapai County, Arizona and this claim encompasses portions of the following quarter section(s), section(s), Township(s) and Range(s): **Southeast ¼, Southwest ¼, Northwest ¼ & Northeast ¼, Section 8, T14N-R9W, G&SRM, Yavapai County, Arizona.**

The location monument is set inside the **Southwest** corner of the claim, approximately 4' **East** of the **West** line of the claim and 4' **North** of the **South** line of the claim.

The locality of this claim with reference to some natural object or permanent monument and additional information (if any) concerning its locality is as follows:

The Northwest corner of this claim is 2640' East of the West line of Section 8, T14N-R9W & 2640' North of the Southwest corner of Section 8, T14N-R9W.

The undersigned claims the ground as described above and set forth on the attached 1" = 1000' outline map. This claim is not intended to encroach on any private property or land that is not open for location.

Located, dated and posted on the ground this 17th day of May, 2013.

Freeport-McMoRan Bagdad Inc. (Owner)


By: [Signature]
GEOMETRIX, LLC (Agent)

AN0483347


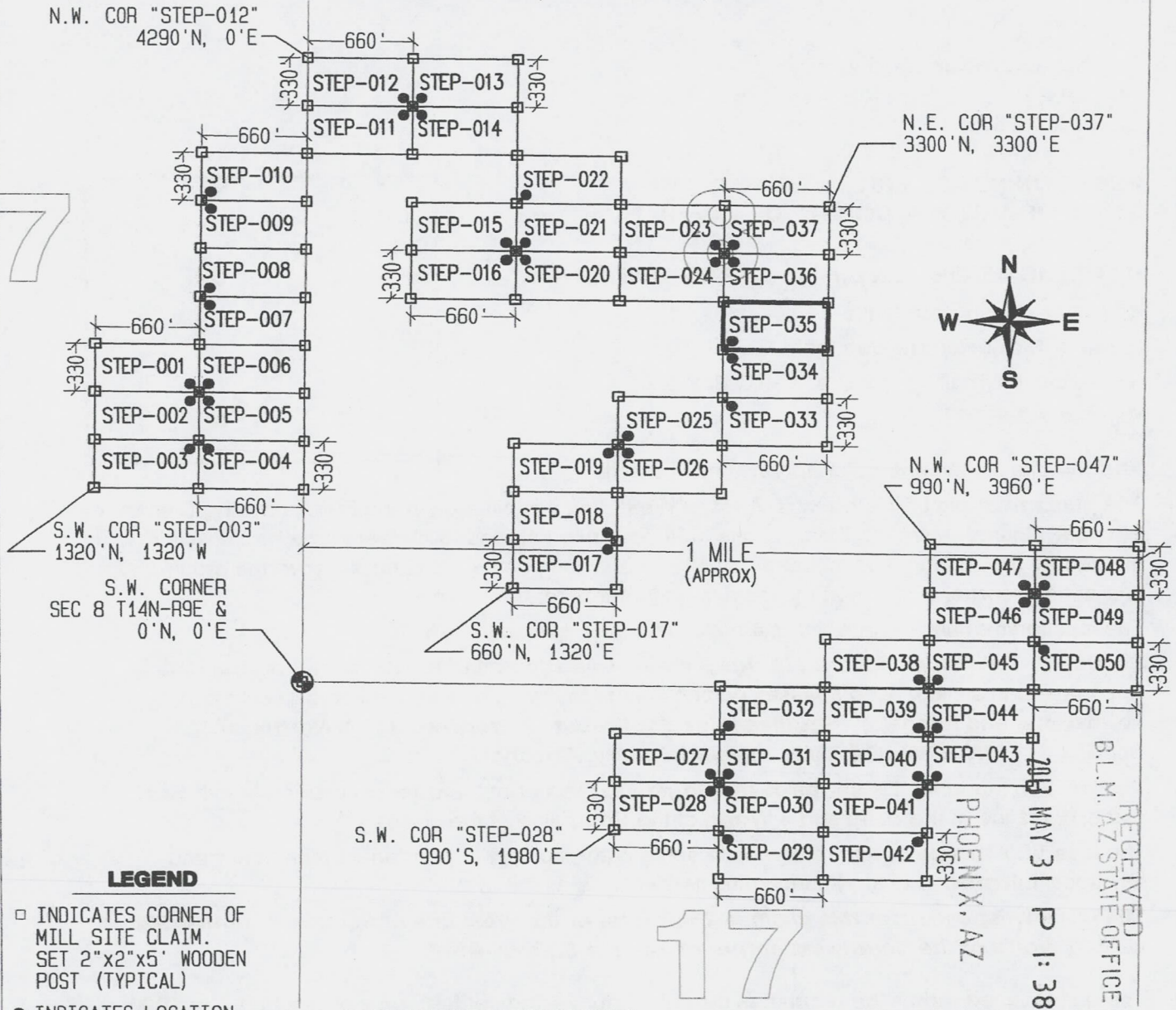
"STEP-035" CLAIM

LOCATION OF THE STEP-001 THROUGH STEP-050 MILL SITE CLAIMS

SCALE 1"=1000'



ALL CLAIMS ARE 660' IN LENGTH & 330' IN WIDTH
SITUATED IN SECTIONS 7, 8 & 17 T14N-R9W
EUREKA MINING DISTRICT, YAVAPAI COUNTY, ARIZONA




LEGEND

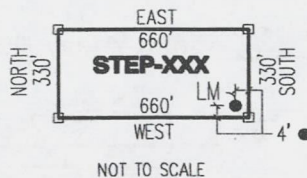
- INDICATES CORNER OF MILL SITE CLAIM.
SET 2"x2"x5' WOODEN POST (TYPICAL)
- INDICATES LOCATION MONUMENT SET 4' X 4' FROM CORNER OF MILL SITE CLAIM

LOCATORS:

FREEPORT-MCMORAN BAGDAD INC.
PO BOX 245
BAGDAD, AZ 86321




TYPICAL CLAIM DETAIL



LOCATED DURING THE MONTH
OF MAY, 2013

CLAIM STAKING PERFORMED BY:



AS AGENTS FOR FREEPORT-MCMORAN BAGDAD INC


RECEIVED
 B.L.M. AZ STATE OFFICE
 PHOENIX, AZ
 MAY 31 P 1:38
 ANCH 23347

THIS IS A CONFORMED COPY OF INSTRUMENT
RECORDED ON DATE 5/31/13 TIME 8:37
IN BOOK 4960 PAGE 147
LESLIE M. HOFFMAN, RECORDER
Leslie Hoffman DEPUTY

Return to:
Freeport-McMoRan Bagdad Inc.
PO Box 245
Bagdad, AZ 86321

**LOCATION NOTICE FOR MILL SITE CLAIM
STATE OF ARIZONA, COUNTY OF YAVAPAI**

NOTICE IS HEREBY GIVEN that the **STEP-036** mill site claim has been located by:
Freeport-McMoRan Bagdad Inc.,
whose current mailing address is: PO Box 245
Bagdad, AZ 86321.



This mill site claim consists of approximately 5 acres.

The general course of this claim is **East to West** and it is situated in the Eureka Mining District, Yavapai County, Arizona. This claim is **660** feet in length and **330** feet in width. This claim is marked by five monuments, constructed of 2" x 2" wood posts extending 4' above the ground, one at each corner and one at the location monument for the claim.

The location monument on which the notice is posted is situated within:

Section 8, Township 14 North, Range 9 West, Gila and Salt River Meridian, Yavapai County, Arizona and this claim encompasses portions of the following quarter section(s), section(s), Township(s) and Range(s): **Northeast ¼, Southeast ¼, Southwest ¼ & Northwest ¼, Section 8, T14N-R9W, G&SRM, Yavapai County, Arizona.**

The location monument is set inside the **Northwest** corner of the claim, approximately 4' **East** of the **West** line of the claim and 4' **South** of the **North** line of the claim.

The locality of this claim with reference to some natural object or permanent monument and additional information (if any) concerning its locality is as follows:

The Northwest corner of this claim is 2640' East of the West line of Section 8, T14N-R9W & 2970' North of the Southwest corner of Section 8, T14N-R9W.

The undersigned claims the ground as described above and set forth on the attached 1" = 1000' outline map. This claim is not intended to encroach on any private property or land that is not open for location.

Located, dated and posted on the ground this 17th day of May, 2013.

Freeport-McMoRan Bagdad Inc. (Owner)

By: [Signature]
GEOMETRIX, LLC (Agent)

AMC 123348

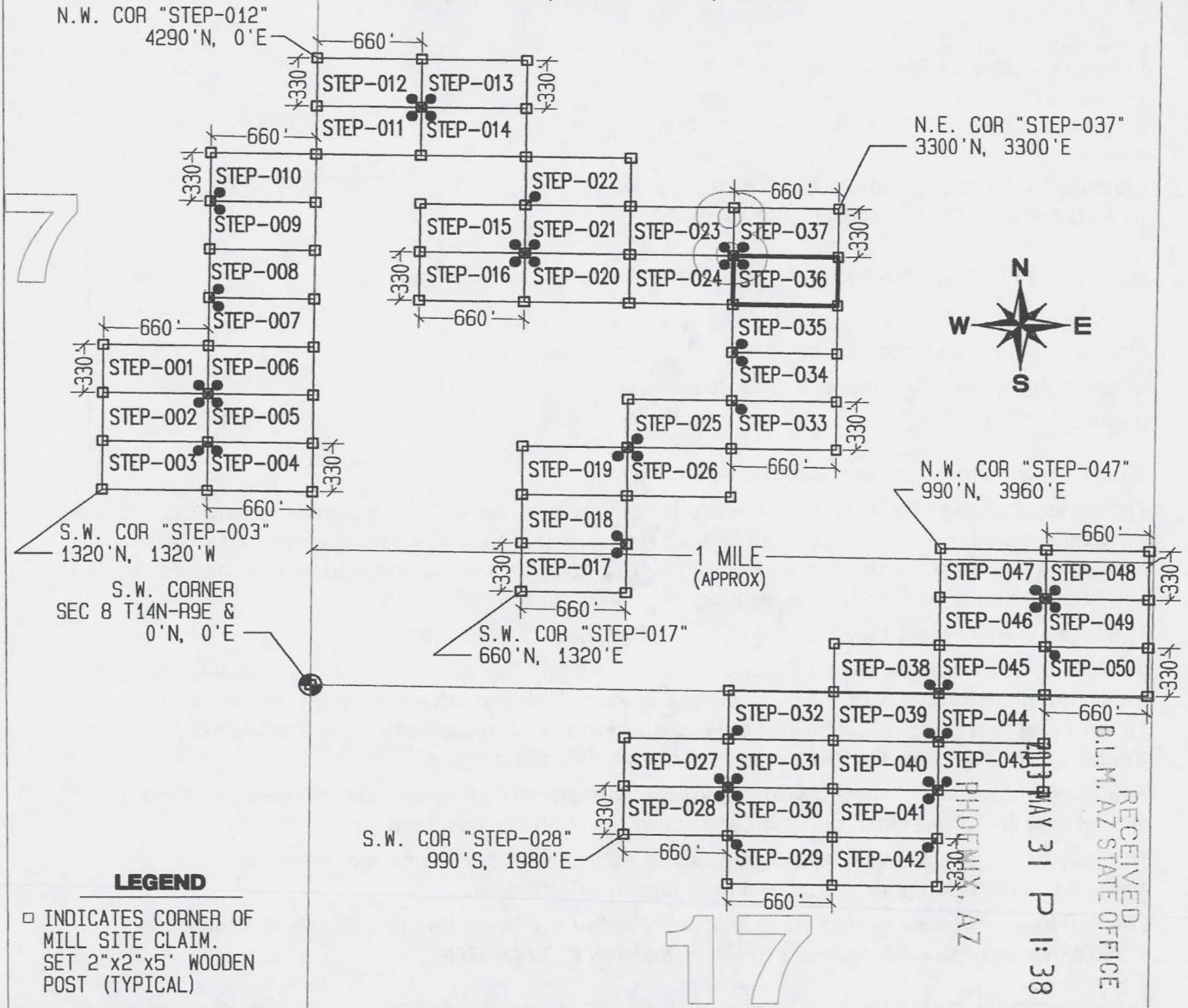
"STEP-036" CLAIM

LOCATION OF THE STEP-001 THROUGH STEP-050 MILL SITE CLAIMS

SCALE 1"=1000'



ALL CLAIMS ARE 660' IN LENGTH & 330' IN WIDTH
SITUATED IN SECTIONS 7, 8 & 17 T14N-R9W
EUREKA MINING DISTRICT, YAVAPAI COUNTY, ARIZONA




LEGEND

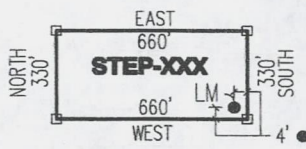
- INDICATES CORNER OF MILL SITE CLAIM. SET 2"x2"x5' WOODEN POST (TYPICAL)
- INDICATES LOCATION MONUMENT SET 4' X 4' FROM CORNER OF MILL SITE CLAIM

LOCATORS:

FREEPORT-MCMORAN BAGDAD INC.
PO BOX 245
BAGDAD, AZ 86321




TYPICAL CLAIM DETAIL




NOT TO SCALE

LOCATED DURING THE MONTH OF MAY, 2013

CLAIM STAKING PERFORMED BY:



AS AGENTS FOR FREEPORT-MCMORAN BAGDAD INC



N.W. COR "STEP-047"
990' N, 3960' E

N.E. COR "STEP-037"
3300' N, 3300' E

N.W. COR "STEP-012"
4290' N, 0' E

S.W. COR "STEP-003"
1320' N, 1320' W

S.W. CORNER
SEC 8 T14N-R9E &
0' N, 0' E

S.W. COR "STEP-017"
660' N, 1320' E

S.W. COR "STEP-028"
990' S, 1980' E

RECEIVED
 B.L.M. AZ STATE OFFICE
 MAY 31 P 1:38
 PHOENIX, AZ

A110423348

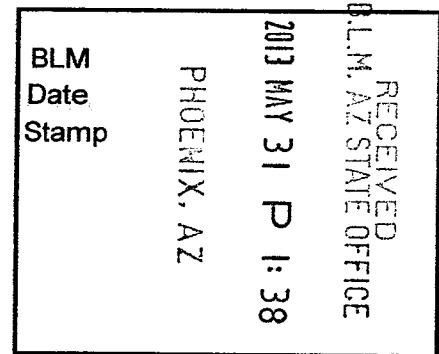
17

THIS IS A CONFORMED COPY OF INSTRUMENT
RECORDED ON DATE 5/31/13 TIME 8:37
IN BOOK 4960 PAGE 145
LESLIE M. HOFFMAN, RECORDER
Leslie M. Hoffman DEPUTY

Return to:
Freeport-McMoRan Bagdad Inc.
PO Box 245
Bagdad, AZ 86321

**LOCATION NOTICE FOR MILL SITE CLAIM
STATE OF ARIZONA, COUNTY OF YAVAPAI**

NOTICE IS HEREBY GIVEN that the **STEP-037** mill site claim has been located by:
Freeport-McMoRan Bagdad Inc.,
whose current mailing address is: PO Box 245
Bagdad, AZ 86321.



This mill site claim consists of approximately 5 acres.

The general course of this claim is **East to West** and it is situated in the Eureka Mining District, Yavapai County, Arizona. This claim is **660** feet in length and **330** feet in width. This claim is marked by five monuments, constructed of 2" x 2" wood posts extending 4' above the ground, one at each corner and one at the location monument for the claim.

The location monument on which the notice is posted is situated within:

Section 8, Township 14 North, Range 9 West, Gila and Salt River Meridian, Yavapai County, Arizona and this claim encompasses portions of the following quarter section(s), section(s), Township(s) and Range(s): **Northwest ¼ & Northeast ¼, Section 8, T14N-R9W, G&SRM, Yavapai County, Arizona.**

The location monument is set inside the **Southwest** corner of the claim, approximately 4' **East** of the **West** line of the claim and 4' **North** of the **South** line of the claim.

The locality of this claim with reference to some natural object or permanent monument and additional information (if any) concerning its locality is as follows:

The Northwest corner of this claim is 2640' East of the West line of Section 8, T14N-R9W & 3300' North of the Southwest corner of Section 8, T14N-R9W.

The undersigned claims the ground as described above and set forth on the attached 1" = 1000' outline map. This claim is not intended to encroach on any private property or land that is not open for location.

Located, dated and posted on the ground this 17th day of May, 2013.

Freeport-McMoRan Bagdad Inc. (Owner)


By: [Signature]
GEOMETRIX, LLC (Agent)

APR 11 2013 11:39


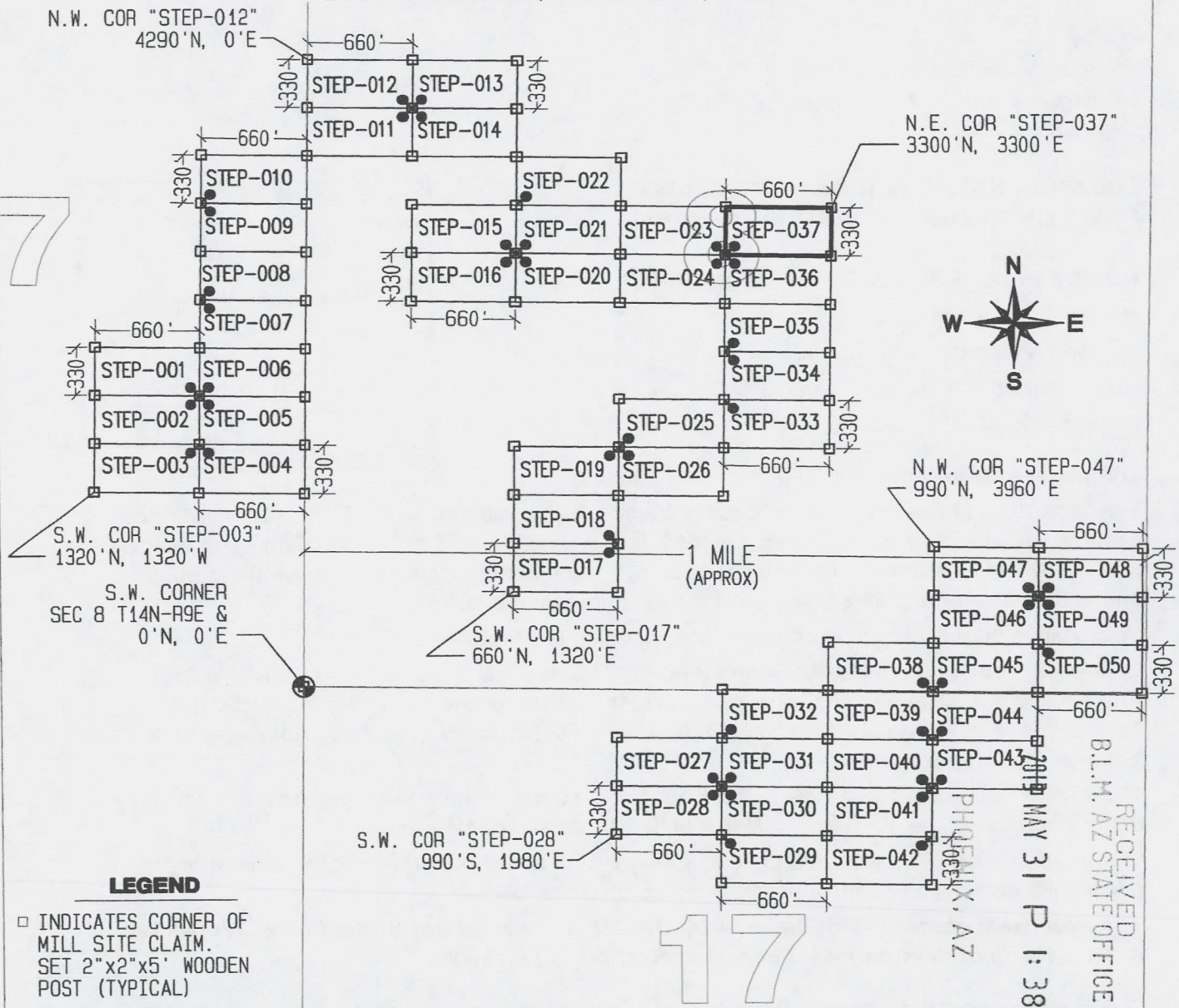
"STEP-037" CLAIM

LOCATION OF THE STEP-001 THROUGH STEP-050 MILL SITE CLAIMS

SCALE 1"=1000'



ALL CLAIMS ARE 660' IN LENGTH & 330' IN WIDTH
SITUATED IN SECTIONS 7, 8 & 17 T14N-R9W
EUREKA MINING DISTRICT, YAVAPAI COUNTY, ARIZONA

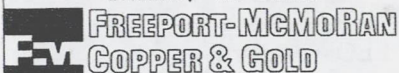


LEGEND

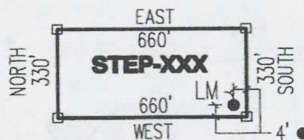
- INDICATES CORNER OF MILL SITE CLAIM. SET 2"x2"x5' WOODEN POST (TYPICAL)
- INDICATES LOCATION MONUMENT SET 4' X 4' FROM CORNER OF MILL SITE CLAIM

LOCATORS:

FREEMPORT-MCMORAN BAGDAD INC.
PO BOX 245
BAGDAD, AZ 86321




TYPICAL CLAIM DETAIL



NOT TO SCALE

LOCATED DURING THE MONTH OF MAY, 2013

CLAIM STAKING PERFORMED BY:



AS AGENTS FOR FREEMPORT-MCMORAN BAGDAD INC

RECEIVED
 B.L.M. AZ STATE OFFICE
 MAY 31 P 1:38

A110423349

THIS IS A CONFORMED COPY OF INSTRUMENT
RECORDED ON DATE 5/31/13 TIME 8:37
IN BOOK 4960 PAGE 149
LESLIE M. HOFFMAN, RECORDER
Leslie M. Hoffman DEPUTY

Return to:
Freeport-McMoRan Bagdad Inc.
PO Box 245
Bagdad, AZ 86321

**LOCATION NOTICE FOR MILL SITE CLAIM
STATE OF ARIZONA, COUNTY OF YAVAPAI**

NOTICE IS HEREBY GIVEN that the **STEP-038** mill site claim has been located by:
Freeport-McMoRan Bagdad Inc.,
whose current mailing address is: PO Box 245
Bagdad, AZ 86321.

RECEIVED
B.L.M. AZ STATE OFFICE
2013 MAY 31 P 1:38
PHOENIX, AZ
BLM
Date
Stamp

This mill site claim consists of approximately 5 acres.

The general course of this claim is **East to West** and it is situated in the Eureka Mining District, Yavapai County, Arizona. This claim is **660** feet in length and **330** feet in width. This claim is marked by five monuments, constructed of 2" x 2" wood posts extending 4' above the ground, one at each corner and one at the location monument for the claim.

The location monument on which the notice is posted is situated within:

Section 8, Township 14 North, Range 9 West, Gila and Salt River Meridian, Yavapai County, Arizona and this claim encompasses portions of the following quarter section(s), section(s), Township(s) and Range(s): **Southeast 1/4, Section 8 & Northeast 1/4, Section 17, T14N-R9W, G&SRM, Yavapai County, Arizona.**

The location monument is set inside the **Southeast** corner of the claim, approximately 4' **West** of the **East** line of the claim and 4' **North** of the **South** line of the claim.

The locality of this claim with reference to some natural object or permanent monument and additional information (if any) concerning its locality is as follows:

The Northwest corner of this claim is 3300' East of the West line of Section 8, T14N-R9W & 330' North of the Southwest corner of Section 8, T14N-R9W.

The undersigned claims the ground as described above and set forth on the attached 1" = 1000' outline map. This claim is not intended to encroach on any private property or land that is not open for location.

Located, dated and posted on the ground this 18th day of May, 2013.

Freeport-McMoRan Bagdad Inc. (Owner)


By: [Signature]
GEOMETRIX, LLC (Agent)

APR 23 2013

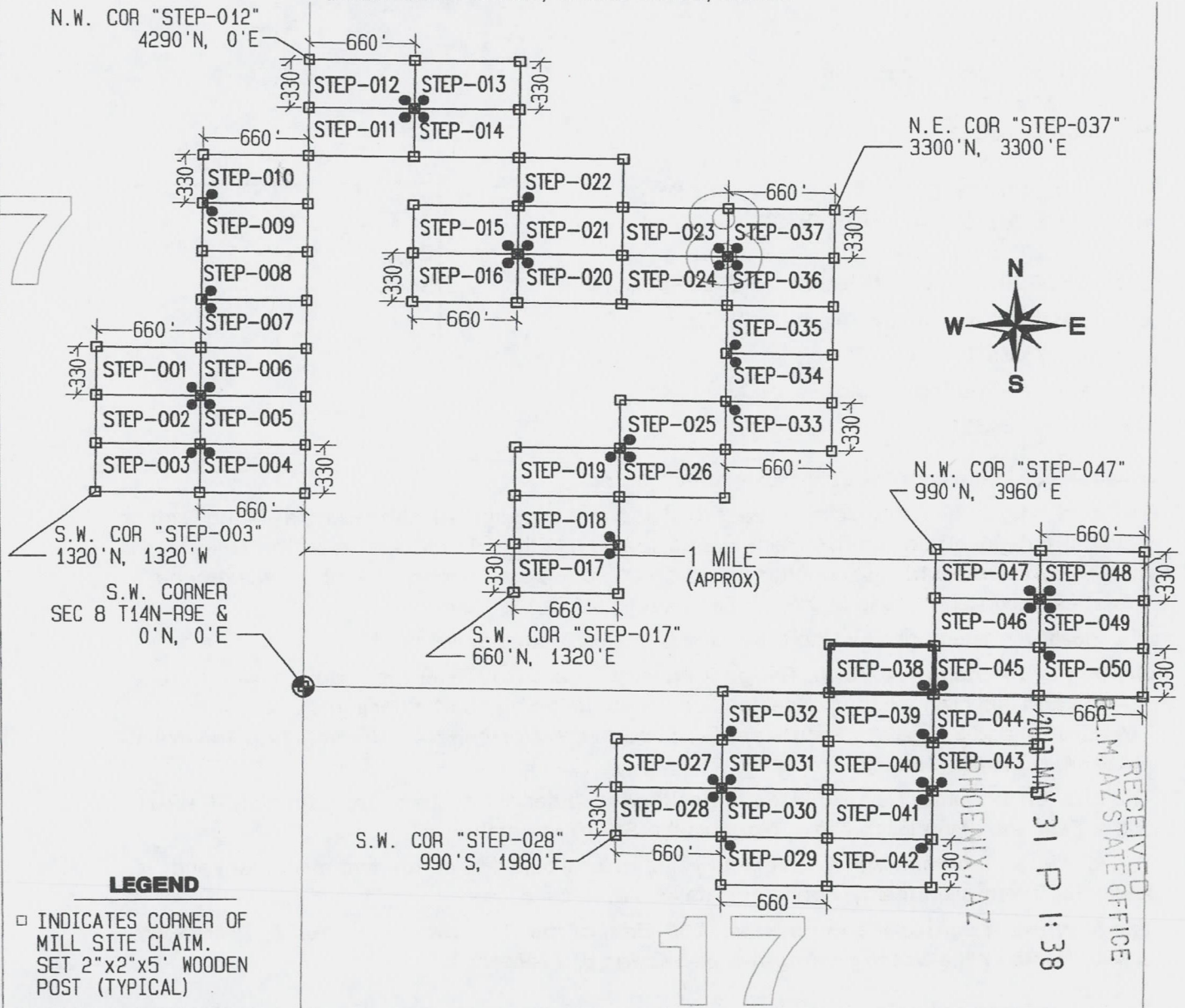
"STEP-038" CLAIM

LOCATION OF THE STEP-001 THROUGH STEP-050 MILL SITE CLAIMS

SCALE 1" = 1000'



ALL CLAIMS ARE 660' IN LENGTH & 330' IN WIDTH
SITUATED IN SECTIONS 7, 8 & 17 T14N-R9W
EUREKA MINING DISTRICT, YAVAPAI COUNTY, ARIZONA



LEGEND

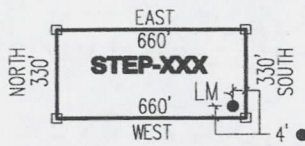
- INDICATES CORNER OF MILL SITE CLAIM. SET 2"x2"x5' WOODEN POST (TYPICAL)
- INDICATES LOCATION MONUMENT SET 4' X 4' FROM CORNER OF MILL SITE CLAIM

LOCATORS:

FREEPORT-MCMORAN BAGDAD INC.
PO BOX 245
BAGDAD, AZ 86321

**Freeport-McMoran
Copper & Gold**


TYPICAL CLAIM DETAIL



NOT TO SCALE

LOCATED DURING THE MONTH
OF MAY, 2013

CLAIM STAKING PERFORMED BY:



AS AGENTS FOR FREEPORT-MCMORAN BAGDAD INC

RECEIVED
 T.M. AZ STATE OFFICE
 PHOENIX, AZ
 2013 MAY 31 P 1:38

AM0423350

THIS IS A CONFORMED COPY OF INSTRUMENT
 RECORDED ON DATE 5/31/13 TIME 8:37
 IN BOOK 4960 PAGE 150
 LESLIE M. HOFFMAN, RECORDER
Judy M. Hoff, DEPUTY

Return to:
 Freeport-McMoRan Bagdad Inc.
 PO Box 245
 Bagdad, AZ 86321

**LOCATION NOTICE FOR MILL SITE CLAIM
 STATE OF ARIZONA, COUNTY OF YAVAPAI**

NOTICE IS HEREBY GIVEN that the **STEP-039** mill site claim has been located by:
 Freeport-McMoRan Bagdad Inc.,
 whose current mailing address is: PO Box 245
 Bagdad, AZ 86321.

RECEIVED
 B.L.M. AZ STATE OFFICE
 2013 MAY 31 P 1:38
 PHOENIX, AZ
 BLM
 Date
 Stamp

This mill site claim consists of approximately 5 acres.

The general course of this claim is **East to West** and it is situated in the Eureka Mining District, Yavapai County, Arizona. This claim is **660** feet in length and **330** feet in width. This claim is marked by five monuments, constructed of 2" x 2" wood posts extending 4' above the ground, one at each corner and one at the location monument for the claim.

The location monument on which the notice is posted is situated within:

Section 17, Township 14 North, Range 9 West, Gila and Salt River Meridian, Yavapai County, Arizona and this claim encompasses portions of the following quarter section(s), section(s), Township(s) and Range(s): **Northeast 1/4, Section 1 &, Southeast 1/4, Section 8, T14N-R9W, G&SRM, Yavapai County, Arizona.**

The location monument is set inside the **Southeast** corner of the claim, approximately 4' **West** of the **East** line of the claim and 4' **North** of the **South** line of the claim.

The locality of this claim with reference to some natural object or permanent monument and additional information (if any) concerning its locality is as follows:

The Northwest corner of this claim is 3300' East of the West line of Section 8, T14N-R9W & 0' South of the Southwest corner of Section 8, T14N-R9W.

The undersigned claims the ground as described above and set forth on the attached 1" = 1000' outline map. This claim is not intended to encroach on any private property or land that is not open for location.

Located, dated and posted on the ground this 18th day of May, 2013.

Freeport-McMoRan Bagdad Inc. (Owner)

By: [Signature]
 GEOMETRIX, LLC (Agent)


Depicted in the
 SE 1/4 of 8 and the
 NE 1/4 of sec 17 not 1

AMCH 23351

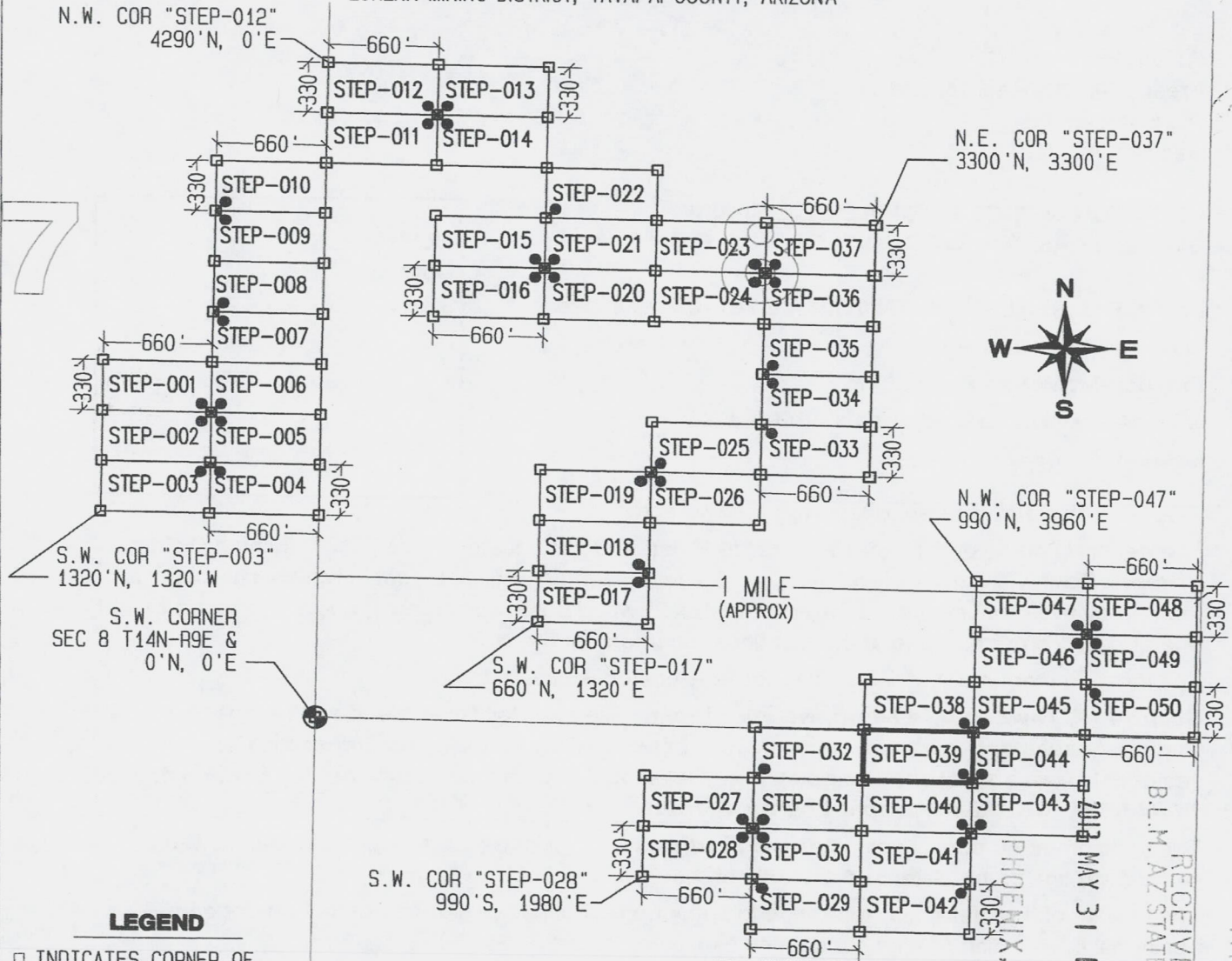
"STEP-039" CLAIM

LOCATION OF THE STEP-001 THROUGH STEP-050 MILL SITE CLAIMS

SCALE 1"=1000'



ALL CLAIMS ARE 660' IN LENGTH & 330' IN WIDTH
SITUATED IN SECTIONS 7, 8 & 17 T14N-R9W
EUREKA MINING DISTRICT, YAVAPAI COUNTY, ARIZONA



LEGEND

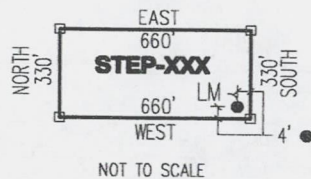
- INDICATES CORNER OF MILL SITE CLAIM. SET 2"x2"x5" WOODEN POST (TYPICAL)
- INDICATES LOCATION MONUMENT SET 4' X 4' FROM CORNER OF MILL SITE CLAIM

LOCATORS:

FREEPORT-MCMORAN BAGDAD INC.
PO BOX 245
BAGDAD, AZ 86321

Freeport-McMORAN
COPPER & GOLD


TYPICAL CLAIM DETAIL



RECEIVED
 B.L.M. AZ STATE OFFICE
 2013 MAY 31 P 1:38
 PHOENIX, AZ
 AMO423351

LOCATED DURING THE MONTH
OF MAY, 2013

CLAIM STAKING PERFORMED BY:




AS AGENTS FOR FREEPORT-MCMORAN BAGDAD INC

THIS IS A CONFORMED COPY OF INSTRUMENT
RECORDED ON DATE 5/31/13 TIME 8:37
IN BOOK 4960 PAGE 151
LESLIE M. HOFFMAN, RECORDER
Leslie M. Hoffman DEPUTY

Return to:
Freeport-McMoRan Bagdad Inc.
PO Box 245
Bagdad, AZ 86321

**LOCATION NOTICE FOR MILL SITE CLAIM
STATE OF ARIZONA, COUNTY OF YAVAPAI**

NOTICE IS HEREBY GIVEN that the **STEP-040** mill site claim has been located by:
Freeport-McMoRan Bagdad Inc.,
whose current mailing address is: PO Box 245
Bagdad, AZ 86321.



This mill site claim consists of approximately 5 acres.

The general course of this claim is **East to West** and it is situated in the Eureka Mining District, Yavapai County, Arizona. This claim is **660** feet in length and **330** feet in width. This claim is marked by five monuments, constructed of 2" x 2" wood posts extending 4' above the ground, one at each corner and one at the location monument for the claim.

The location monument on which the notice is posted is situated within:

Section 17, Township 14 North, Range 9 West, Gila and Salt River Meridian, Yavapai County, Arizona and this claim encompasses portions of the following quarter section(s), section(s), Township(s) and Range(s): **Northeast ¼, Section 17, T14N-R9W, G&SRM, Yavapai County, Arizona.**

The location monument is set inside the **Southeast** corner of the claim, approximately 4' **West** of the **East** line of the claim and 4' **North** of the **South** line of the claim.

The locality of this claim with reference to some natural object or permanent monument and additional information (if any) concerning its locality is as follows:

The Northwest corner of this claim is 3300' East of the West line of Section 8, T14N-R9W & 330' South of the Southwest corner of Section 8, T14N-R9W.

The undersigned claims the ground as described above and set forth on the attached 1" = 1000' outline map. This claim is not intended to encroach on any private property or land that is not open for location.

Located, dated and posted on the ground this 18th day of May, 2013.

Freeport-McMoRan Bagdad Inc. (Owner)


By: [Signature]
GEOMETRIX, LLC (Agent)

1100023352

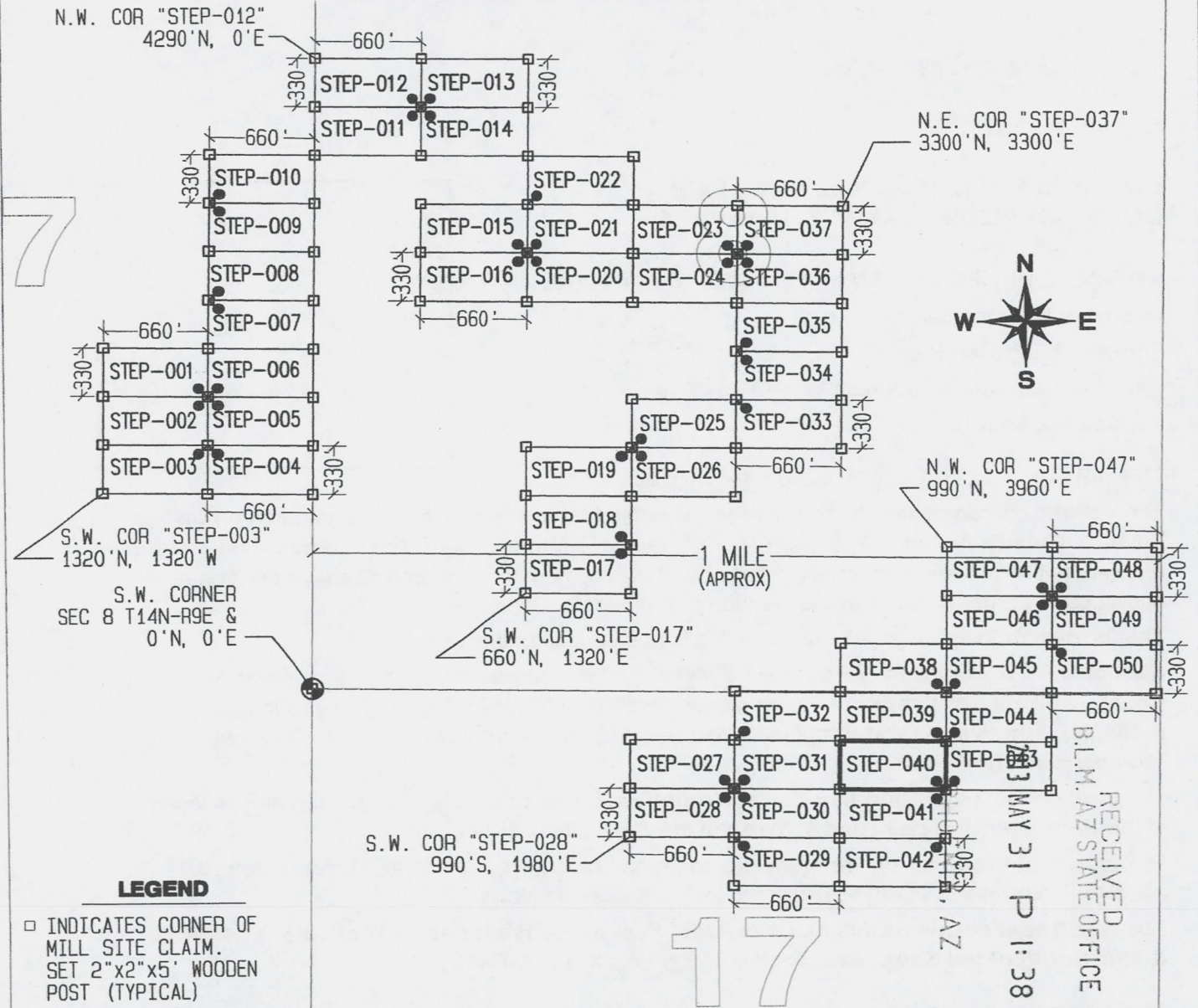
"STEP-040" CLAIM

LOCATION OF THE STEP-001 THROUGH STEP-050 MILL SITE CLAIMS

SCALE 1" = 1000'



ALL CLAIMS ARE 660' IN LENGTH & 330' IN WIDTH
SITUATED IN SECTIONS 7, 8 & 17 T14N-R9W
EUREKA MINING DISTRICT, YAVAPAI COUNTY, ARIZONA




LEGEND

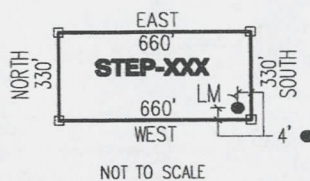
- INDICATES CORNER OF MILL SITE CLAIM. SET 2" x 2" x 5' WOODEN POST (TYPICAL)
- INDICATES LOCATION MONUMENT SET 4' X 4' FROM CORNER OF MILL SITE CLAIM

LOCATORS:

FREEPORT-MCMORAN BAGDAD INC.
PO BOX 245
BAGDAD, AZ 86321




TYPICAL CLAIM DETAIL



LOCATED DURING THE MONTH OF MAY, 2013

CLAIM STAKING PERFORMED BY:



AS AGENTS FOR FREEPORT-MCMORAN BAGDAD INC

N.W. COR "STEP-047"
990' N, 3960' E

N.E. COR "STEP-037"
3300' N, 3300' E

1 MILE (APPROX)

RECEIVED
B.L.M. AZ STATE OFFICE
MAY 31 P 1:38
AZ

AMC423352

THIS IS A CONFORMED COPY OF INSTRUMENT
RECORDED ON DATE 5/31/13 TIME 8:37
IN BOOK 4960 PAGE 153
LESLIE M. HOFFMAN, RECORDER
Stacy Nelson DEPUTY

Return to:
Freeport-McMoRan Bagdad Inc.
PO Box 245
Bagdad, AZ 86321

**LOCATION NOTICE FOR MILL SITE CLAIM
STATE OF ARIZONA, COUNTY OF YAVAPAI**

NOTICE IS HEREBY GIVEN that the **STEP-041** mill site claim has been located by:
Freeport-McMoRan Bagdad Inc.,
whose current mailing address is: PO Box 245
Bagdad, AZ 86321.

RECEIVED
B.L.M. AZ STATE OFFICE
2013 MAY 31 P 1:38
PHOENIX, AZ
BLM
Date
Stamp

This mill site claim consists of approximately 5 acres.
The general course of this claim is **East to West** and it is situated in the Eureka Mining District, Yavapai County, Arizona. This claim is **660** feet in length and **330** feet in width. This claim is marked by five monuments, constructed of 2" x 2" wood posts extending 4' above the ground, one at each corner and one at the location monument for the claim.

The location monument on which the notice is posted is situated within:
Section 17, Township 14 North, Range 9 West, Gila and Salt River Meridian, Yavapai County, Arizona and this claim encompasses portions of the following quarter section(s), section(s), Township(s) and Range(s): **Northeast ¼, Section 17, T14N-R9W, G&SRM, Yavapai County, Arizona.**

The location monument is set inside the **Northeast** corner of the claim, approximately 4' **West** of the **East** line of the claim and 4' **South** of the **North** line of the claim.

The locality of this claim with reference to some natural object or permanent monument and additional information (if any) concerning its locality is as follows:

The Northwest corner of this claim is 3300' East of the West line of Section 8, T14N-R9W & 660' South of the Southwest corner of Section 8, T14N-R9W.

The undersigned claims the ground as described above and set forth on the attached 1" = 1000' outline map. This claim is not intended to encroach on any private property or land that is not open for location.

Located, dated and posted on the ground this 18th day of May, 2013.

Freeport-McMoRan Bagdad Inc. (Owner)


By: [Signature]
GEOMETRIX, LLC (Agent)

ALTON 23353

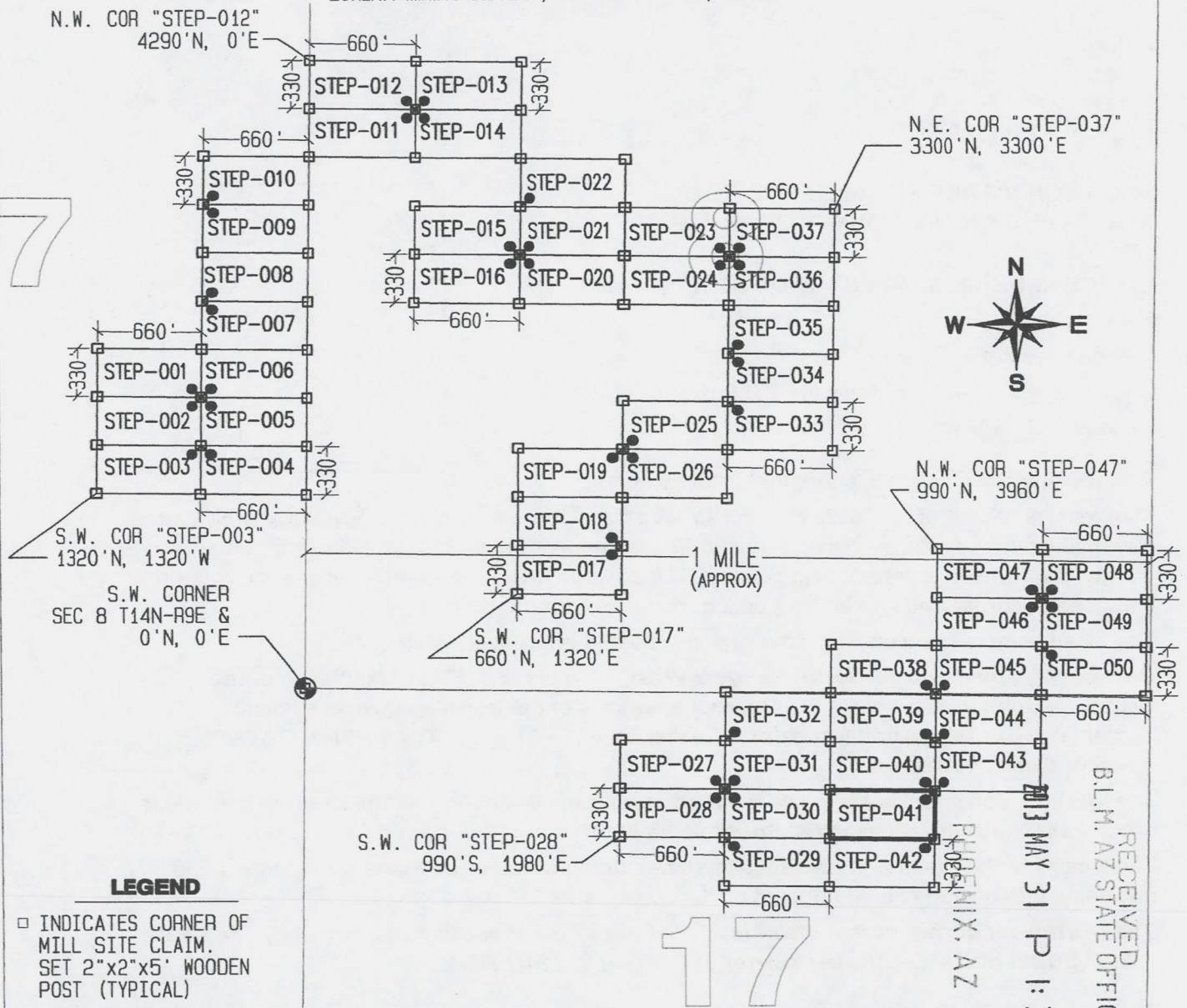
"STEP-041" CLAIM

LOCATION OF THE STEP-001 THROUGH STEP-050 MILL SITE CLAIMS

SCALE 1" = 1000'



ALL CLAIMS ARE 660' IN LENGTH & 330' IN WIDTH
SITUATED IN SECTIONS 7, 8 & 17 T14N-R9W
EUREKA MINING DISTRICT, YAVAPAI COUNTY, ARIZONA



LEGEND


- INDICATES CORNER OF MILL SITE CLAIM. SET 2"x2"x5' WOODEN POST (TYPICAL)
- INDICATES LOCATION MONUMENT SET 4' X 4' FROM CORNER OF MILL SITE CLAIM

LOCATORS:

FREEPORT-MCMORAN BAGDAD INC.
PO BOX 245
BAGDAD, AZ 86321



TYPICAL CLAIM DETAIL



NOT TO SCALE


17

N.W. COR "STEP-047"
990' N, 3960' E

RECEIVED
B.L.M. AZ STATE OFFICE
2013 MAY 31 P 1:38
PHOENIX, AZ

LOCATED DURING THE MONTH
OF MAY, 2013

CLAIM STAKING PERFORMED BY:



AS AGENTS FOR FREEPORT-MCMORAN BAGDAD INC


AMC 123353

THIS IS A CONFORMED COPY OF INSTRUMENT
RECORDED ON DATE 5/3/13 TIME 8:37
IN BOOK 4960 PAGE 153
LESLIE M. HOFFMAN, RECORDER
Lucy McQuinn DEPUTY

Return to:
Freeport-McMoRan Bagdad Inc.
PO Box 245
Bagdad, AZ 86321

**LOCATION NOTICE FOR MILL SITE CLAIM
STATE OF ARIZONA, COUNTY OF YAVAPAI**

NOTICE IS HEREBY GIVEN that the **STEP-042** mill site claim has been located by:
Freeport-McMoRan Bagdad Inc.,
whose current mailing address is: PO Box 245
Bagdad, AZ 86321.



This mill site claim consists of approximately 5 acres.

The general course of this claim is **East to West** and it is situated in the Eureka Mining District, Yavapai County, Arizona. This claim is **660** feet in length and **330** feet in width. This claim is marked by five monuments, constructed of 2" x 2" wood posts extending 4' above the ground, one at each corner and one at the location monument for the claim.

The location monument on which the notice is posted is situated within:

Section 17, Township 14 North, Range 9 West, Gila and Salt River Meridian, Yavapai County, Arizona and this claim encompasses portions of the following quarter section(s), section(s), Township(s) and Range(s): **Northeast 1/4, Section 17, T14N-R9W, G&SRM, Yavapai County, Arizona.**

The location monument is set inside the **Northeast** corner of the claim, approximately 4' **West** of the **East** line of the claim and 4' **South** of the **North** line of the claim.

The locality of this claim with reference to some natural object or permanent monument and additional information (if any) concerning its locality is as follows:

The Northwest corner of this claim is 3300' East of the West line of Section 8, T14N-R9W & 990' South of the Southwest corner of Section 8, T14N-R9W.

The undersigned claims the ground as described above and set forth on the attached 1" = 1000' outline map. This claim is not intended to encroach on any private property or land that is not open for location.

Located, dated and posted on the ground this 18th day of May, 2013.

Freeport-McMoRan Bagdad Inc. (Owner)


By: [Signature]
GEOMETRIX, LLC (Agent)

ARIZONA

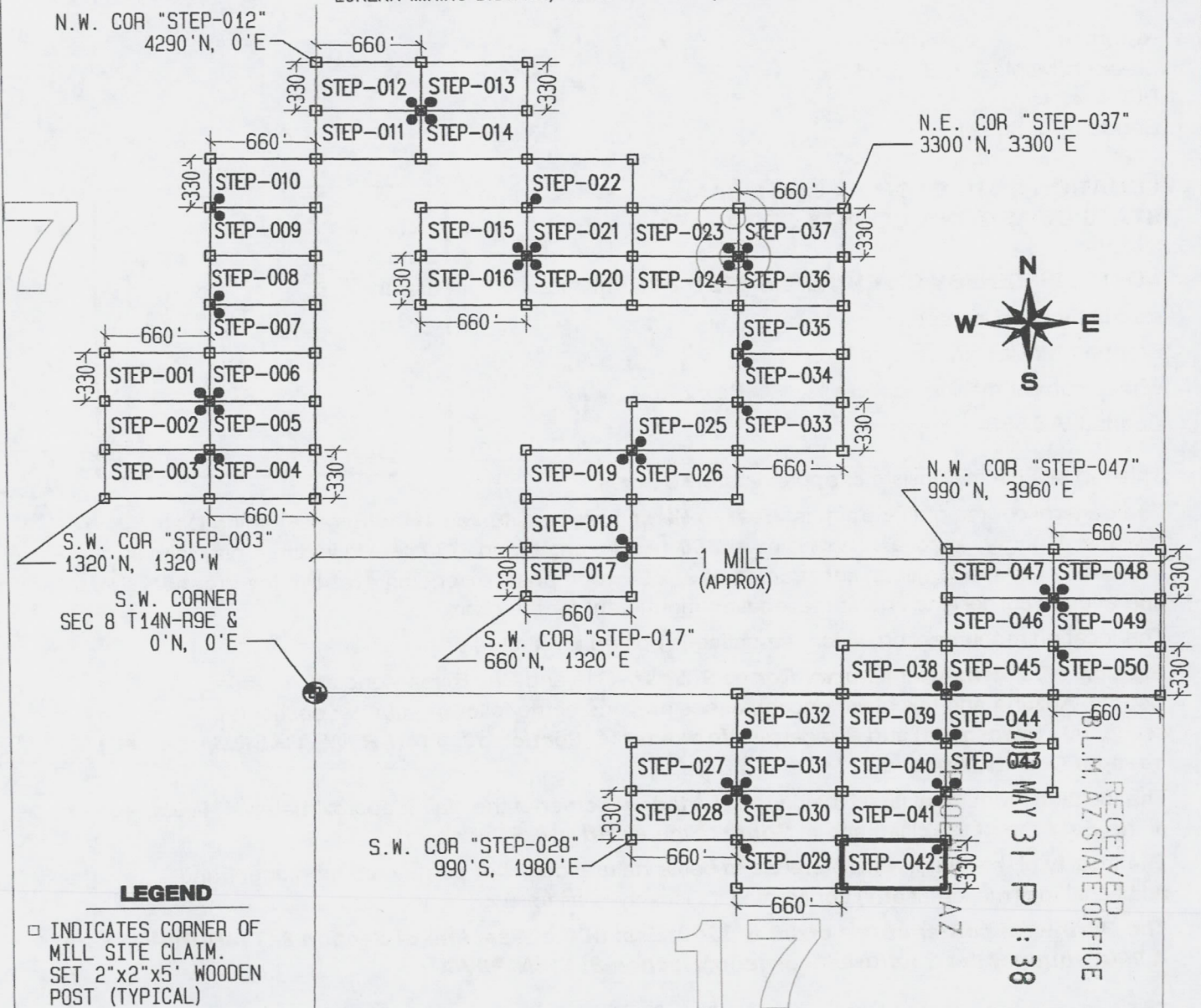
"STEP-042" CLAIM

LOCATION OF THE STEP-001 THROUGH STEP-050 MILL SITE CLAIMS

SCALE 1"=1000'



ALL CLAIMS ARE 660' IN LENGTH & 330' IN WIDTH
SITUATED IN SECTIONS 7, 8 & 17 T14N-R9W
EUREKA MINING DISTRICT, YAVAPAI COUNTY, ARIZONA




LEGEND

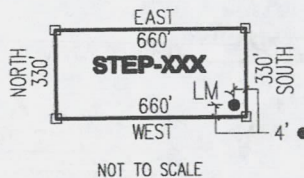
- INDICATES CORNER OF MILL SITE CLAIM. SET 2"x2"x5' WOODEN POST (TYPICAL)
- INDICATES LOCATION MONUMENT SET 4' X 4' FROM CORNER OF MILL SITE CLAIM

LOCATORS:

FREEMPORT-MCMORAN BAGDAD INC.
PO BOX 245
BAGDAD, AZ 86321




TYPICAL CLAIM DETAIL



LOCATED DURING THE MONTH OF MAY, 2013

CLAIM STAKING PERFORMED BY:



AS AGENTS FOR FREEMPORT-MCMORAN BAGDAD INC

RECEIVED
 D.L.M. AZ STATE OFFICE
 MAY 31 P 1:38
 AZ

ANCH 23354

THIS IS A CONFORMED COPY OF INSTRUMENT
RECORDED ON DATE 5/31/13 TIME 8:37
IN BOOK 4960 PAGE 154
LESLIE M. HOFFMAN, RECORDER
Leslie M. Hoffman DEPUTY

Return to:
Freeport-McMoRan Bagdad Inc.
PO Box 245
Bagdad, AZ 86321

**LOCATION NOTICE FOR MILL SITE CLAIM
STATE OF ARIZONA, COUNTY OF YAVAPAI**

NOTICE IS HEREBY GIVEN that the **STEP-043** mill site claim has been located by:
Freeport-McMoRan Bagdad Inc.,
whose current mailing address is: PO Box 245
Bagdad, AZ 86321.

RECEIVED
B.L.M. AZ STATE OFFICE
2013 MAY 31 P 1:38
PHOENIX, AZ
BLM
Date
Stamp

This mill site claim consists of approximately 5 acres.
The general course of this claim is **East to West** and it is situated in the Eureka Mining District, Yavapai County, Arizona. This claim is **660** feet in length and **330** feet in width. This claim is marked by five monuments, constructed of 2" x 2" wood posts extending 4' above the ground, one at each corner and one at the location monument for the claim.

The location monument on which the notice is posted is situated within:
Section 17, Township 14 North, Range 9 West, Gila and Salt River Meridian, Yavapai County, Arizona and this claim encompasses portions of the following quarter section(s), section(s), Township(s) and Range(s): **Northeast 1/4, Section 17, T14N-R9W, G&SRM, Yavapai County, Arizona.**

The location monument is set inside the **Southwest** corner of the claim, approximately 4' **East** of the **West** line of the claim and 4' **North** of the **South** line of the claim.

The locality of this claim with reference to some natural object or permanent monument and additional information (if any) concerning its locality is as follows:

The Northwest corner of this claim is 3960' East of the West line of Section 8, T14N-R9W & 330' South of the Southwest corner of Section 8, T14N-R9W.

The undersigned claims the ground as described above and set forth on the attached 1" = 1000' outline map. This claim is not intended to encroach on any private property or land that is not open for location.

Located, dated and posted on the ground this 18th day of May, 2013.

Freeport-McMoRan Bagdad Inc. (Owner)

By: [Signature]
GEOMETRIX, LLC (Agent)

APR 23 2013

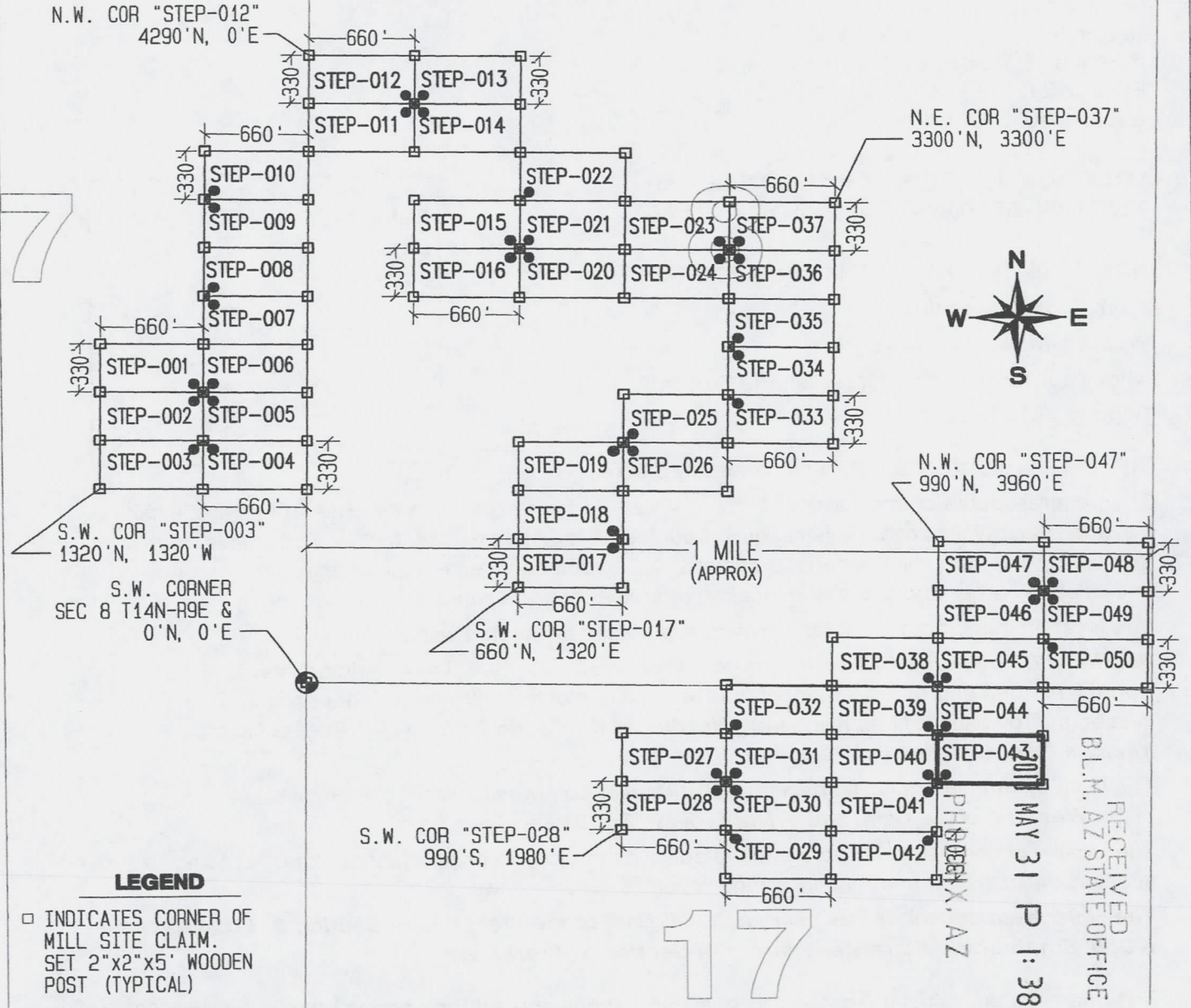
"STEP-043" CLAIM

LOCATION OF THE STEP-001 THROUGH STEP-050 MILL SITE CLAIMS

SCALE 1"=1000'



ALL CLAIMS ARE 660' IN LENGTH & 330' IN WIDTH
SITUATED IN SECTIONS 7, 8 & 17 T14N-R9W
EUREKA MINING DISTRICT, YAVAPAI COUNTY, ARIZONA



LEGEND

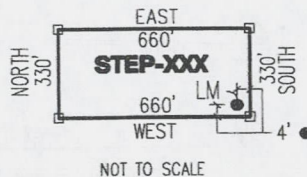
- INDICATES CORNER OF MILL SITE CLAIM. SET 2"X2"X5' WOODEN POST (TYPICAL)
- INDICATES LOCATION MONUMENT SET 4' X 4' FROM CORNER OF MILL SITE CLAIM

LOCATORS:

FREEPORT-MCMORAN BAGDAD INC.
PO BOX 245
BAGDAD, AZ 86321


FREEPORT-McMORAN
COPPER & GOLD

TYPICAL CLAIM DETAIL



LOCATED DURING THE MONTH
OF MAY, 2013

CLAIM STAKING PERFORMED BY:



AS AGENTS FOR FREEPORT-MCMORAN BAGDAD INC

A110423355

THIS IS A CONFORMED COPY OF INSTRUMENT
RECORDED ON DATE 5/31/13 TIME 8:37
IN BOOK 4960 PAGE 155
LESLIE M. HOFFMAN, RECORDER
Suey M. Hoff DEPUTY

Return to:
Freeport-McMoRan Bagdad Inc.
PO Box 245
Bagdad, AZ 86321

**LOCATION NOTICE FOR MILL SITE CLAIM
STATE OF ARIZONA, COUNTY OF YAVAPAI**

NOTICE IS HEREBY GIVEN that the **STEP-044** mill site claim has been located by:
Freeport-McMoRan Bagdad Inc.,
whose current mailing address is: PO Box 245
Bagdad, AZ 86321.

RECEIVED
B.L.M. AZ STATE OFFICE
2013 MAY 31 P 1:38
PHOENIX, AZ
BLM
Date
Stamp

This mill site claim consists of approximately 5 acres.

The general course of this claim is **East to West** and it is situated in the Eureka Mining District, Yavapai County, Arizona. This claim is **660** feet in length and **330** feet in width. This claim is marked by five monuments, constructed of 2" x 2" wood posts extending 4' above the ground, one at each corner and one at the location monument for the claim.

The location monument on which the notice is posted is situated within:

Section 17, Township 14 North, Range 9 West, Gila and Salt River Meridian, Yavapai County, Arizona and this claim encompasses portions of the following quarter section(s), section(s), Township(s) and Range(s): **Northeast ¼, Section 17 & Southeast ¼, Section 8, T14N-R9W, G&SRM, Yavapai County, Arizona.**

The location monument is set inside the **Southwest** corner of the claim, approximately 4' **East** of the **West** line of the claim and 4' **North** of the **South** line of the claim.

The locality of this claim with reference to some natural object or permanent monument and additional information (if any) concerning its locality is as follows:

The Northwest corner of this claim is 3960' East of the West line of Section 8, T14N-R9W & 0' South of the Southwest corner of Section 8, T14N-R9W.

The undersigned claims the ground as described above and set forth on the attached 1" = 1000' outline map. This claim is not intended to encroach on any private property or land that is not open for location.

Located, dated and posted on the ground this 18th day of May, 2013.

Freeport-McMoRan Bagdad Inc. (Owner)

By: [Signature]
GEOMETRIX, LLC (Agent)

1101423356

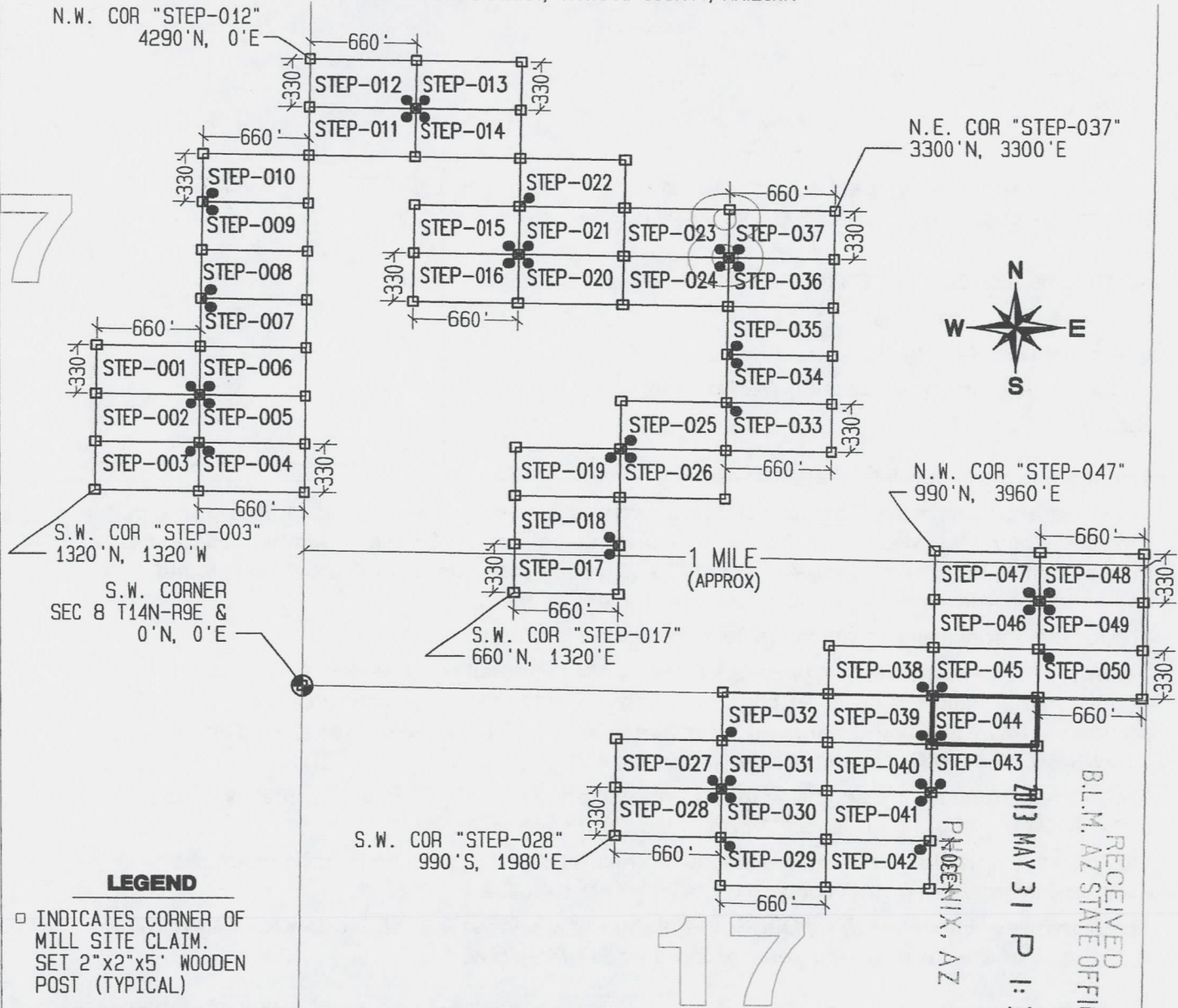
"STEP-044" CLAIM

LOCATION OF THE STEP-001 THROUGH STEP-050 MILL SITE CLAIMS

SCALE 1"=1000'



ALL CLAIMS ARE 660' IN LENGTH & 330' IN WIDTH
SITUATED IN SECTIONS 7, 8 & 17 T14N-R9W
EUREKA MINING DISTRICT, YAVAPAI COUNTY, ARIZONA




LEGEND

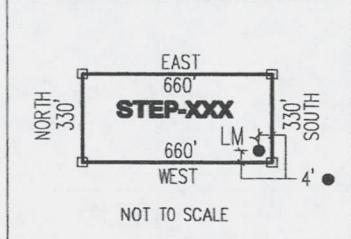
- INDICATES CORNER OF MILL SITE CLAIM. SET 2"x2"x5' WOODEN POST (TYPICAL)
- INDICATES LOCATION MONUMENT SET 4' X 4' FROM CORNER OF MILL SITE CLAIM

LOCATORS:

FREEPORT-MCMORAN BAGDAD INC.
PO BOX 245
BAGDAD, AZ 86321




TYPICAL CLAIM DETAIL



RECEIVED
 B.L.M. AZ STATE OFFICE
 2013 MAY 31 P 1:38
 PHOENIX, AZ

LOCATED DURING THE MONTH
OF MAY, 2013

CLAIM STAKING PERFORMED BY:



AS AGENTS FOR FREEPORT-MCMORAN BAGDAD INC

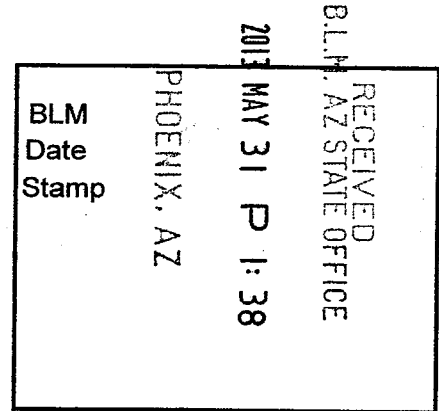
A110423356

THIS IS A CONFORMED COPY OF INSTRUMENT
RECORDED ON DATE 5/31/13 TIME 8:37
IN BOOK 4960 PAGE 156
LESLIE M. HOFFMAN, RECORDER
Greg Melch DEPUTY

Return to:
Freeport-McMoRan Bagdad Inc.
PO Box 245
Bagdad, AZ 86321

**LOCATION NOTICE FOR MILL SITE CLAIM
STATE OF ARIZONA, COUNTY OF YAVAPAI**

NOTICE IS HEREBY GIVEN that the **STEP-045** mill site claim has been located by:
Freeport-McMoRan Bagdad Inc.,
whose current mailing address is: PO Box 245
Bagdad, AZ 86321.



This mill site claim consists of approximately 5 acres.

The general course of this claim is **East to West** and it is situated in the Eureka Mining District, Yavapai County, Arizona. This claim is **660** feet in length and **330** feet in width. This claim is marked by five monuments, constructed of 2" x 2" wood posts extending 4' above the ground, one at each corner and one at the location monument for the claim.

The location monument on which the notice is posted is situated within:

Section 8, Township 14 North, Range 9 West, Gila and Salt River Meridian, Yavapai County, Arizona and this claim encompasses portions of the following quarter section(s), section(s), Township(s) and Range(s): **Southeast 1/4, Section 8, T14N-R9W, G&SRM, Yavapai County, Arizona.**

The location monument is set inside the **Southwest** corner of the claim, approximately 4' **East** of the **West** line of the claim and 4' **North** of the **South** line of the claim.

The locality of this claim with reference to some natural object or permanent monument and additional information (if any) concerning its locality is as follows:

The Northwest corner of this claim is 3960' East of the West line of Section 8, T14N-R9W & 330' North of the Southwest corner of Section 8, T14N-R9W.

The undersigned claims the ground as described above and set forth on the attached 1" = 1000' outline map. This claim is not intended to encroach on any private property or land that is not open for location.

Located, dated and posted on the ground this 18th day of May, 2013.

Freeport-McMoRan Bagdad Inc. (Owner)


By: [Signature]
GEOMETRIX, LLC (Agent)

AR10022357

"STEP-045" CLAIM

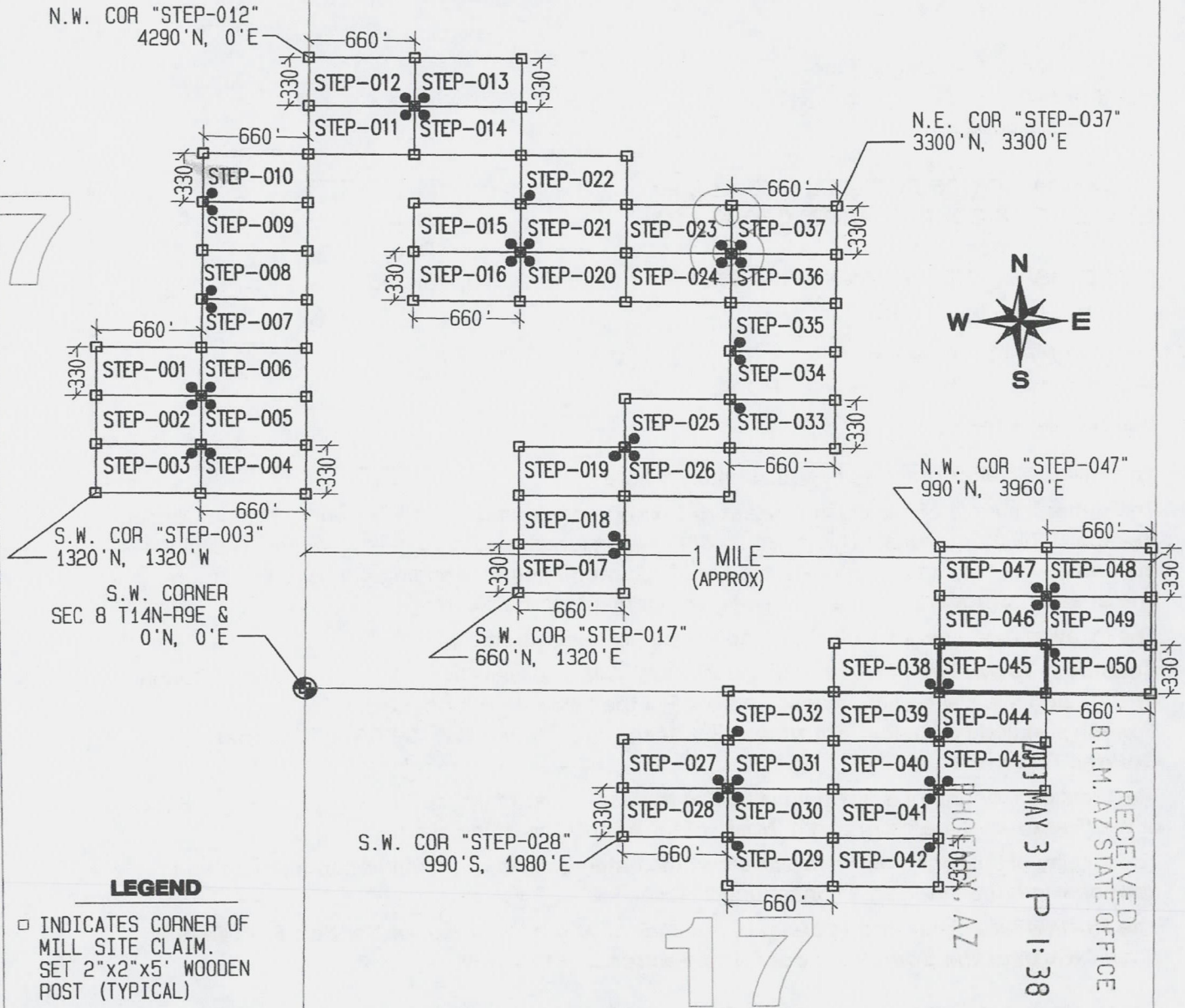
LOCATION OF THE STEP-001 THROUGH STEP-050 MILL SITE CLAIMS

SCALE 1"=1000'



0 1000 2000

ALL CLAIMS ARE 660' IN LENGTH & 330' IN WIDTH
SITUATED IN SECTIONS 7, 8 & 17 T14N-R9W
EUREKA MINING DISTRICT, YAVAPAI COUNTY, ARIZONA



LEGEND

- INDICATES CORNER OF MILL SITE CLAIM. SET 2" X 2" X 5' WOODEN POST (TYPICAL)
- INDICATES LOCATION MONUMENT SET 4' X 4' FROM CORNER OF MILL SITE CLAIM

LOCATORS:

FREEPORT-MCMORAN BAGDAD INC.
PO BOX 245
BAGDAD, AZ 86321

FREEPORT-McMoRAN
COPPER & GOLD

TYPICAL CLAIM DETAIL



NOT TO SCALE

LOCATED DURING THE MONTH
OF MAY, 2013

CLAIM STAKING PERFORMED BY:

GEOMETRIX LLC
LAND SURVEYING SERVICES
(928) 567-1900

AS AGENTS FOR FREEPORT-MCMORAN BAGDAD INC

RECEIVED
 B.L.M. AZ STATE OFFICE
 MAY 31 P 1:38
 PHOENIX, AZ

AM0423357

THIS IS A CONFORMED COPY OF INSTRUMENT
RECORDED ON DATE 5/13 TIME 8:37
IN BOOK 4960 PAGE 157
LESLIE M. HOFFMAN, RECORDER
Leslie M. Hoffman DEPUTY

Return to:
Freeport-McMoRan Bagdad Inc.
PO Box 245
Bagdad, AZ 86321

**LOCATION NOTICE FOR MILL SITE CLAIM
STATE OF ARIZONA, COUNTY OF YAVAPAI**

NOTICE IS HEREBY GIVEN that the **STEP-046** mill site claim has been located by:
Freeport-McMoRan Bagdad Inc.,
whose current mailing address is: PO Box 245
Bagdad, AZ 86321.

RECEIVED
BLM, AZ STATE OFFICE
2013 MAY 31 P 1:38
PHOENIX, AZ
BLM
Date
Stamp

This mill site claim consists of approximately 5 acres.

The general course of this claim is **East to West** and it is situated in the Eureka Mining District, Yavapai County, Arizona. This claim is **660** feet in length and **330** feet in width. This claim is marked by five monuments, constructed of 2" x 2" wood posts extending 4' above the ground, one at each corner and one at the location monument for the claim.

The location monument on which the notice is posted is situated within:

Section 8, Township 14 North, Range 9 West, Gila and Salt River Meridian, Yavapai County, Arizona and this claim encompasses portions of the following quarter section(s), section(s), Township(s) and Range(s): **Southeast ¼, Section 8, T14N-R9W, G&SRM, Yavapai County, Arizona.**

The location monument is set inside the **Northeast** corner of the claim, approximately 4' **West** of the **East** line of the claim and 4' **South** of the **North** line of the claim.

The locality of this claim with reference to some natural object or permanent monument and additional information (if any) concerning its locality is as follows:

The Northwest corner of this claim is 3960' East of the West line of Section 8, T14N-R9W & 660' North of the Southwest corner of Section 8, T14N-R9W.

The undersigned claims the ground as described above and set forth on the attached 1" = 1000' outline map. This claim is not intended to encroach on any private property or land that is not open for location.

Located, dated and posted on the ground this 13th day of May, 2013.

Freeport-McMoRan Bagdad Inc. (Owner)


By: [Signature]
GEOMETRIX, LLC (Agent)

AL00000300

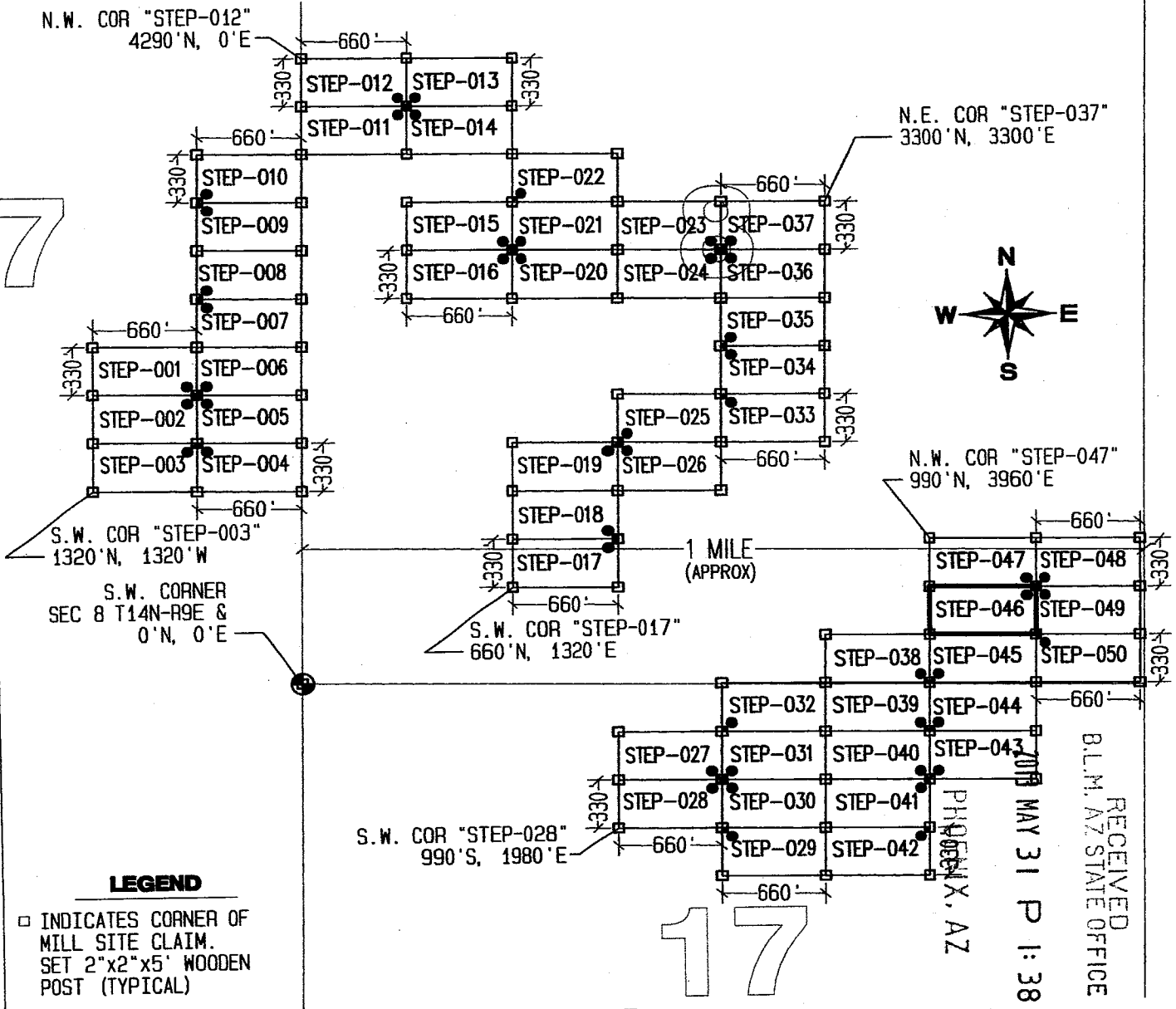
"STEP-046" CLAIM

LOCATION OF THE STEP-001 THROUGH STEP-050 MILL SITE CLAIMS

SCALE 1"=1000'



ALL CLAIMS ARE 660' IN LENGTH & 330' IN WIDTH
SITUATED IN SECTIONS 7, 8 & 17 T14N-R9W
EUREKA MINING DISTRICT, YAVAPAI COUNTY, ARIZONA



LEGEND


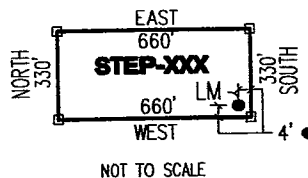
- INDICATES CORNER OF MILL SITE CLAIM. SET 2"x2"x5' WOODEN POST (TYPICAL)
- INDICATES LOCATION MONUMENT SET 4' X 4' FROM CORNER OF MILL SITE CLAIM

LOCATORS:

FREEMPORT-MCMORAN BAGDAD INC.
PO BOX 245
BAGDAD, AZ 86321

FV **FREEMPORT-MCMORAN**
COPPER & GOLD

TYPICAL CLAIM DETAIL



N.E. COR "STEP-037"
3300'N, 3300'E

N.W. COR "STEP-047"
990'N, 3960'E

S.W. COR "STEP-017"
660'N, 1320'E

S.W. COR "STEP-028"
990'S, 1980'E

PHOENIX, AZ

RECEIVED
BLM, AZ STATE OFFICE
MAY 31 P 1:38

LOCATED DURING THE MONTH
OF MAY, 2013

CLAIM STAKING PERFORMED BY:



AS AGENTS FOR FREEMPORT-MCMORAN BAGDAD INC

AN00023380

THIS IS A CONFORMED COPY OF INSTRUMENT
RECORDED ON DATE 5/31/13 TIME 8:37
IN BOOK 4960 PAGE 158
LESLIE M. HOFFMAN, RECORDER

Leslie M. Hoffman DEPUTY

Return to:
Freeport-McMoRan Bagdad Inc.
PO Box 245
Bagdad, AZ 86321

**LOCATION NOTICE FOR MILL SITE CLAIM
STATE OF ARIZONA, COUNTY OF YAVAPAI**

NOTICE IS HEREBY GIVEN that the **STEP-047** mill site claim has been located by:
Freeport-McMoRan Bagdad Inc.,
whose current mailing address is: PO Box 245
Bagdad, AZ 86321.

| | | | |
|----------------------|-------------|--------------------|----------------------------------|
| BLM Date Stamp | PHOENIX, AZ | 2013 MAY 31 P 1:39 | RECEIVED BLM, AZ STATE OFFICE |
|----------------------|-------------|--------------------|----------------------------------|

This mill site claim consists of approximately 5 acres.

The general course of this claim is **East to West** and it is situated in the Eureka Mining District, Yavapai County, Arizona. This claim is **660** feet in length and **330** feet in width. This claim is marked by five monuments, constructed of 2" x 2" wood posts extending 4' above the ground, one at each corner and one at the location monument for the claim.

The location monument on which the notice is posted is situated within:

Section 8, Township 14 North, Range 9 West, Gila and Salt River Meridian, Yavapai County, Arizona and this claim encompasses portions of the following quarter section(s), section(s), Township(s) and Range(s): **Southeast ¼, Section 8, T14N-R9W, G&SRM, Yavapai County, Arizona.**

The location monument is set inside the **Southeast** corner of the claim, approximately 4' **West** of the **East** line of the claim and 4' **North** of the **South** line of the claim.

The locality of this claim with reference to some natural object or permanent monument and additional information (if any) concerning its locality is as follows:

The Northwest corner of this claim is 3960' East of the West line of Section 8, T14N-R9W & 990' North of the Southwest corner of Section 8, T14N-R9W.

The undersigned claims the ground as described above and set forth on the attached 1" = 1000' outline map. This claim is not intended to encroach on any private property or land that is not open for location.

Located, dated and posted on the ground this 18th day of May, 2013.

Freeport-McMoRan Bagdad Inc. (Owner)


By: [Signature]
GEOMETRIX, LLC (Agent)

AT100123359

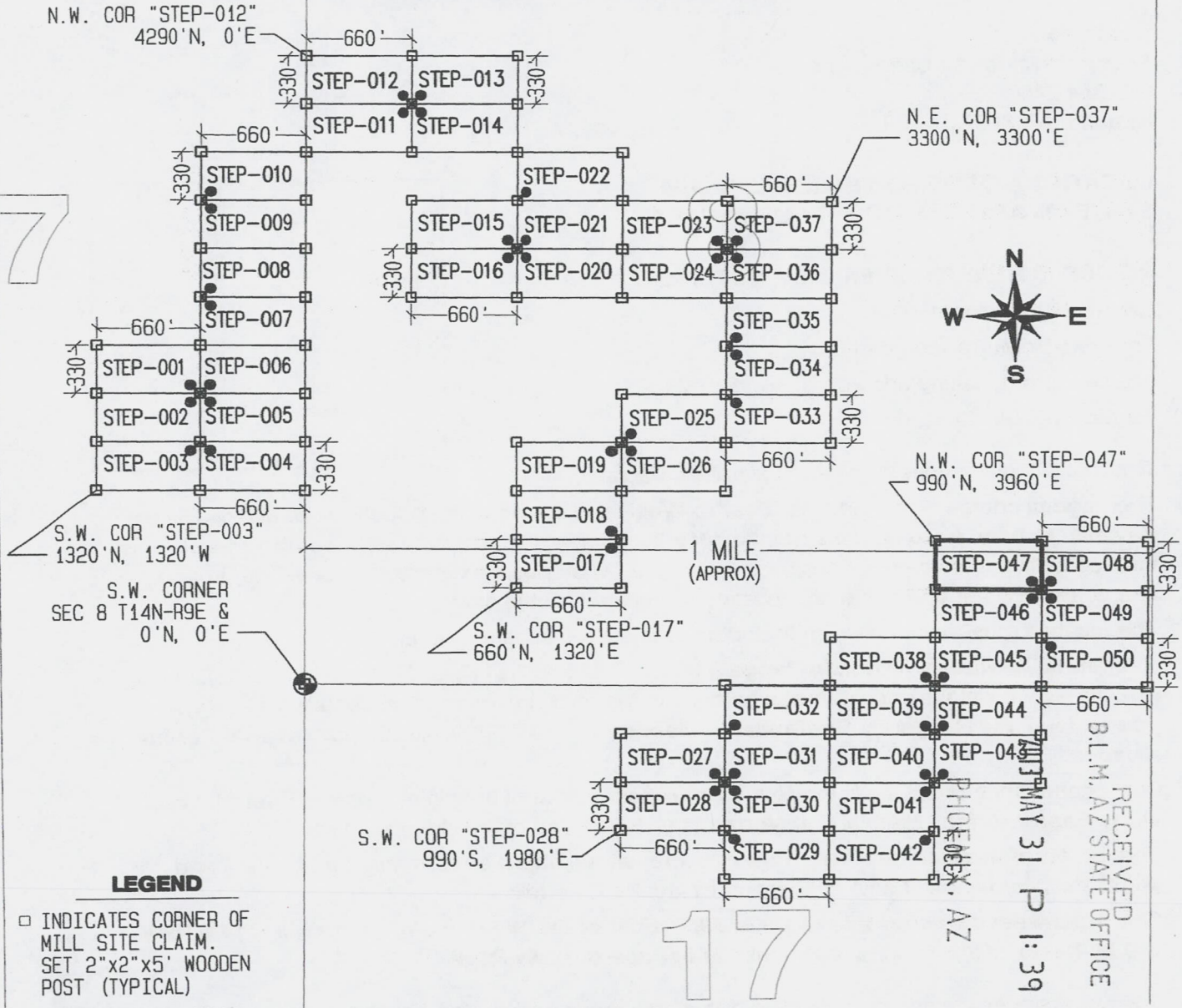
"STEP-047" CLAIM

LOCATION OF THE STEP-001 THROUGH STEP-050 MILL SITE CLAIMS

SCALE 1" = 1000'



ALL CLAIMS ARE 660' IN LENGTH & 330' IN WIDTH
SITUATED IN SECTIONS 7, 8 & 17 T14N-R9W
EUREKA MINING DISTRICT, YAVAPAI COUNTY, ARIZONA




LEGEND

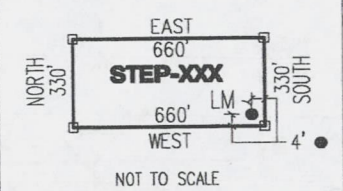
- INDICATES CORNER OF MILL SITE CLAIM. SET 2" x 2" x 5' WOODEN POST (TYPICAL)
- INDICATES LOCATION MONUMENT SET 4' X 4' FROM CORNER OF MILL SITE CLAIM

LOCATORS:

FREEMPORT-MCMORAN BAGDAD INC.
PO BOX 245
BAGDAD, AZ 86321




TYPICAL CLAIM DETAIL



LOCATED DURING THE MONTH OF MAY, 2013

CLAIM STAKING PERFORMED BY:



AS AGENTS FOR FREEMPORT-MCMORAN BAGDAD INC

RECEIVED
B.L.M. AZ STATE OFFICE
MAY 31 P 1:39
PHOENIX, AZ


AN10123359

THIS IS A CONFORMED COPY OF INSTRUMENT
RECORDED ON DATE 5/31/13 TIME 8:37
IN BOOK 4960 PAGE 159
LESLIE M. HOFFMAN, RECORDER
Leslie M. Hoffman DEPUTY

Return to:
Freeport-McMoRan Bagdad Inc.
PO Box 245
Bagdad, AZ 86321

**LOCATION NOTICE FOR MILL SITE CLAIM
STATE OF ARIZONA, COUNTY OF YAVAPAI**

NOTICE IS HEREBY GIVEN that the **STEP-048** mill site claim has been located by:
Freeport-McMoRan Bagdad Inc.,
whose current mailing address is: PO Box 245
Bagdad, AZ 86321.



This mill site claim consists of approximately 5 acres.

The general course of this claim is **East to West** and it is situated in the Eureka Mining District, Yavapai County, Arizona. This claim is **660** feet in length and **330** feet in width. This claim is marked by five monuments, constructed of 2" x 2" wood posts extending 4' above the ground, one at each corner and one at the location monument for the claim.

The location monument on which the notice is posted is situated within:

Section 8, Township 14 North, Range 9 West, Gila and Salt River Meridian, Yavapai County, Arizona and this claim encompasses portions of the following quarter section(s), section(s), Township(s) and Range(s): **Southeast ¼, Section 8, T14N-R9W, G&SRM, Yavapai County, Arizona.**

The location monument is set inside the **Southwest** corner of the claim, approximately 4' **East** of the **West** line of the claim and 4' **North** of the **South** line of the claim.

The locality of this claim with reference to some natural object or permanent monument and additional information (if any) concerning its locality is as follows:

The Northwest corner of this claim is 4620' East of the West line of Section 8, T14N-R9W & 990' North of the Southwest corner of Section 8, T14N-R9W.

The undersigned claims the ground as described above and set forth on the attached 1" = 1000' outline map. This claim is not intended to encroach on any private property or land that is not open for location.

Located, dated and posted on the ground this 18th day of May, 2013.

Freeport-McMoRan Bagdad Inc. (Owner)


By: [Signature]
GEOMETRIX, LLC (Agent)

1101423360

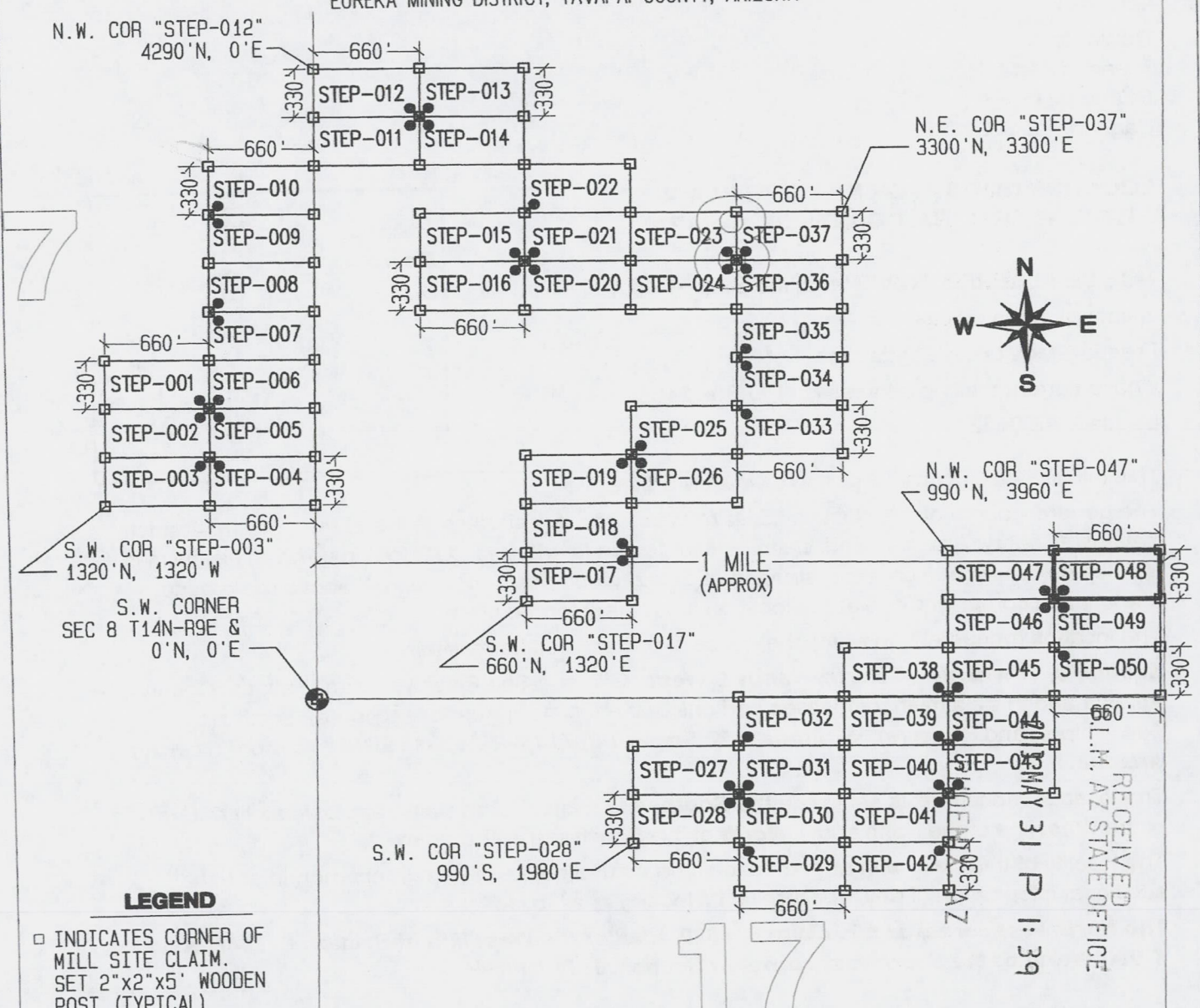
"STEP-048" CLAIM

LOCATION OF THE STEP-001 THROUGH STEP-050 MILL SITE CLAIMS

SCALE 1"=1000'



ALL CLAIMS ARE 660' IN LENGTH & 330' IN WIDTH
SITUATED IN SECTIONS 7, 8 & 17 T14N-R9W
EUREKA MINING DISTRICT, YAVAPAI COUNTY, ARIZONA




LEGEND

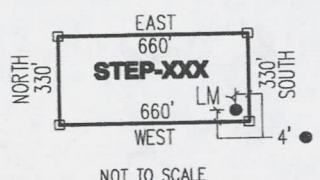
- INDICATES CORNER OF MILL SITE CLAIM. SET 2"x2"x5' WOODEN POST (TYPICAL)
- INDICATES LOCATION MONUMENT SET 4' X 4' FROM CORNER OF MILL SITE CLAIM

LOCATORS:

FREEPORT-MCMORAN BAGDAD INC.
PO BOX 245
BAGDAD, AZ 86321




TYPICAL CLAIM DETAIL



LOCATED DURING THE MONTH OF MAY, 2013

CLAIM STAKING PERFORMED BY:



AS AGENTS FOR FREEPORT-MCMORAN BAGDAD INC

RECEIVED
 L.M. AZ STATE OFFICE
 MAY 31 P 1:39
 AZ


ANCH 23360

THIS IS A CONFORMED COPY OF INSTRUMENT
RECORDED ON DATE 5/31/13 TIME 8:37
IN BOOK 4960 PAGE 168
LESLIE M. HOFFMAN, RECORDER
[Signature] DEPUTY

Return to:
Freeport-McMoRan Bagdad Inc.
PO Box 245
Bagdad, AZ 86321

**LOCATION NOTICE FOR MILL SITE CLAIM
STATE OF ARIZONA, COUNTY OF YAVAPAI**

NOTICE IS HEREBY GIVEN that the **STEP-049** mill site claim has been located by:
Freeport-McMoRan Bagdad Inc.,
whose current mailing address is: PO Box 245
Bagdad, AZ 86321.



This mill site claim consists of approximately 5 acres.

The general course of this claim is **East to West** and it is situated in the Eureka Mining District, Yavapai County, Arizona. This claim is **660** feet in length and **330** feet in width. This claim is marked by five monuments, constructed of 2" x 2" wood posts extending 4' above the ground, one at each corner and one at the location monument for the claim.

The location monument on which the notice is posted is situated within:

Section 8, Township 14 North, Range 9 West, Gila and Salt River Meridian, Yavapai County, Arizona and this claim encompasses portions of the following quarter section(s), section(s), Township(s) and Range(s): **Southeast ¼, Section 8, T14N-R9W, G&SRM, Yavapai County, Arizona.**

The location monument is set inside the **Northwest** corner of the claim, approximately 4' **East** of the **West** line of the claim and 4' **South** of the **North** line of the claim.

The locality of this claim with reference to some natural object or permanent monument and additional information (if any) concerning its locality is as follows:

The Northwest corner of this claim is 4620' East of the West line of Section 8, T14N-R9W & 660' North of the Southwest corner of Section 8, T14N-R9W.

The undersigned claims the ground as described above and set forth on the attached 1" = 1000' outline map. This claim is not intended to encroach on any private property or land that is not open for location.

Located, dated and posted on the ground this 18th day of May, 2013.

Freeport-McMoRan Bagdad Inc. (Owner)

By: [Signature]
GEOMETRIX, LLC (Agent)

AR10423361

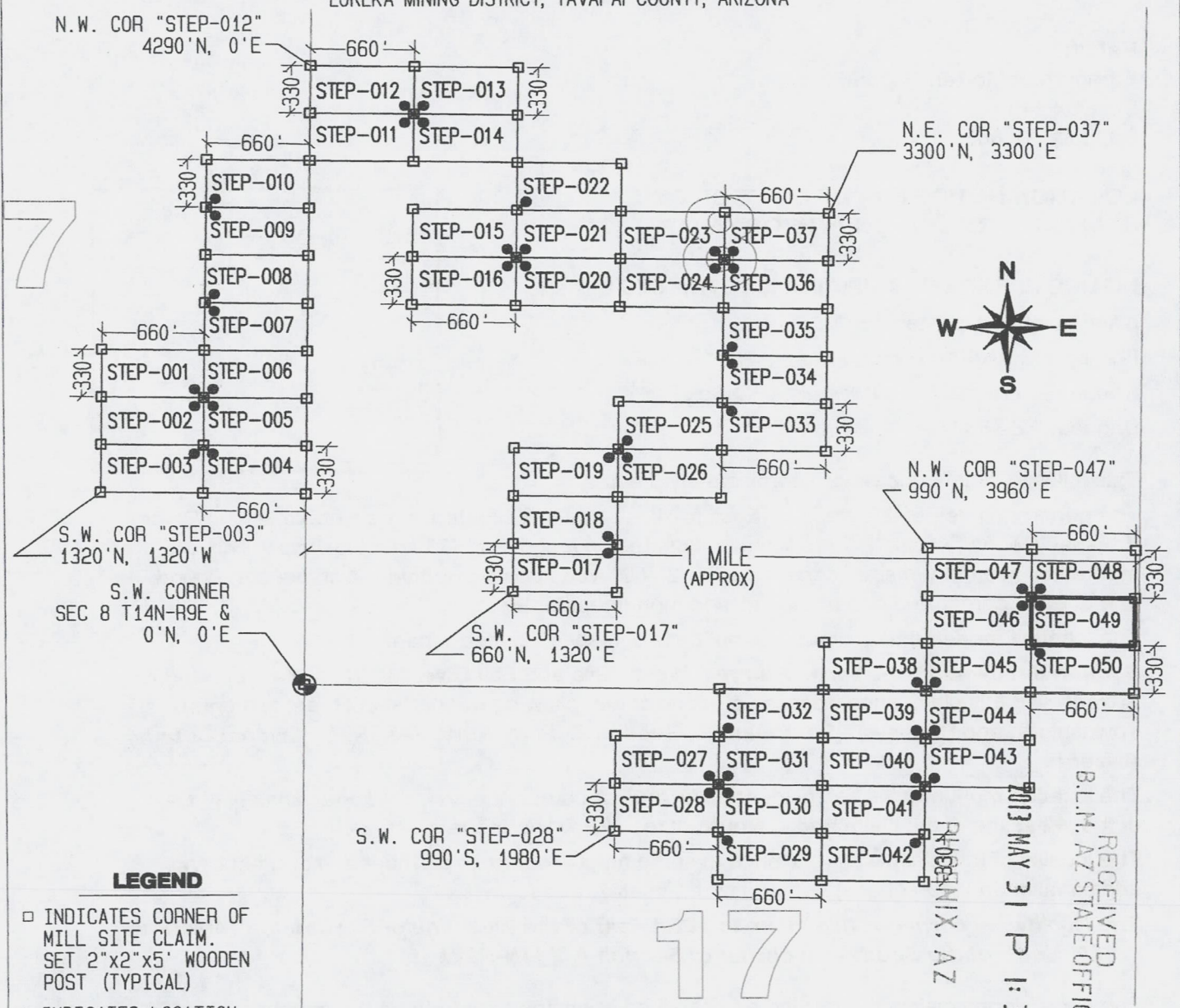
"STEP-049" CLAIM

LOCATION OF THE STEP-001 THROUGH STEP-050 MILL SITE CLAIMS

SCALE 1"=1000'



ALL CLAIMS ARE 660' IN LENGTH & 330' IN WIDTH
SITUATED IN SECTIONS 7, 8 & 17 T14N-R9W
EUREKA MINING DISTRICT, YAVAPAI COUNTY, ARIZONA



LEGEND

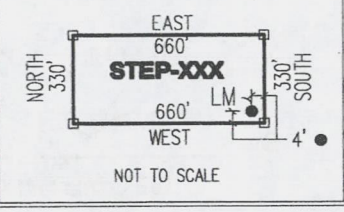
- INDICATES CORNER OF MILL SITE CLAIM. SET 2"x2"x5' WOODEN POST (TYPICAL)
- INDICATES LOCATION MONUMENT SET 4' X 4' FROM CORNER OF MILL SITE CLAIM

LOCATORS:

FREEPORT-MCMORAN BAGDAD INC.
PO BOX 245
BAGDAD, AZ 86321




TYPICAL CLAIM DETAIL



RECEIVED
 B.L.M. AZ STATE OFFICE
 2013 MAY 31 P 1:39
 PHOENIX, AZ

LOCATED DURING THE MONTH OF MAY, 2013

CLAIM STAKING PERFORMED BY:



AS AGENTS FOR FREEPORT-MCMORAN BAGDAD INC

AH0423361


THIS IS A CONFORMED COPY OF INSTRUMENT
RECORDED ON DATE 5/31/13 TIME 8:37
IN BOOK 4960 PAGE 101
LESLIE M. HOFFMAN, RECORDER

Leslie M. Hoffman DEPUTY

Return to:
Freeport-McMoRan Bagdad Inc.
PO Box 245
Bagdad, AZ 86321

**LOCATION NOTICE FOR MILL SITE CLAIM
STATE OF ARIZONA, COUNTY OF YAVAPAI**

NOTICE IS HEREBY GIVEN that the **STEP-050** mill site claim has been located by:
Freeport-McMoRan Bagdad Inc.,
whose current mailing address is: PO Box 245
Bagdad, AZ 86321.



This mill site claim consists of approximately 5 acres.

The general course of this claim is **East to West** and it is situated in the Eureka Mining District, Yavapai County, Arizona. This claim is **660** feet in length and **330** feet in width. This claim is marked by five monuments, constructed of 2" x 2" wood posts extending 4' above the ground, one at each corner and one at the location monument for the claim.

The location monument on which the notice is posted is situated within:

Section 8, Township 14 North, Range 9 West, Gila and Salt River Meridian, Yavapai County, Arizona and this claim encompasses portions of the following quarter section(s), section(s), Township(s) and Range(s): **Southeast ¼, Section 8, T14N-R9W, G&SRM, Yavapai County, Arizona.**

The location monument is set inside the **Northwest** corner of the claim, approximately 4' **East** of the **West** line of the claim and 4' **South** of the **North** line of the claim.

The locality of this claim with reference to some natural object or permanent monument and additional information (if any) concerning its locality is as follows:

The Northwest corner of this claim is 4620' East of the West line of Section 8, T14N-R9W & 330' North of the Southwest corner of Section 8, T14N-R9W.

The undersigned claims the ground as described above and set forth on the attached 1" = 1000' outline map. This claim is not intended to encroach on any private property or land that is not open for location.

Located, dated and posted on the ground this 18th day of May, 2013.

Freeport-McMoRan Bagdad Inc. (Owner)

By: [Signature]
GEOMETRIX, LLC (Agent)

A1101123362

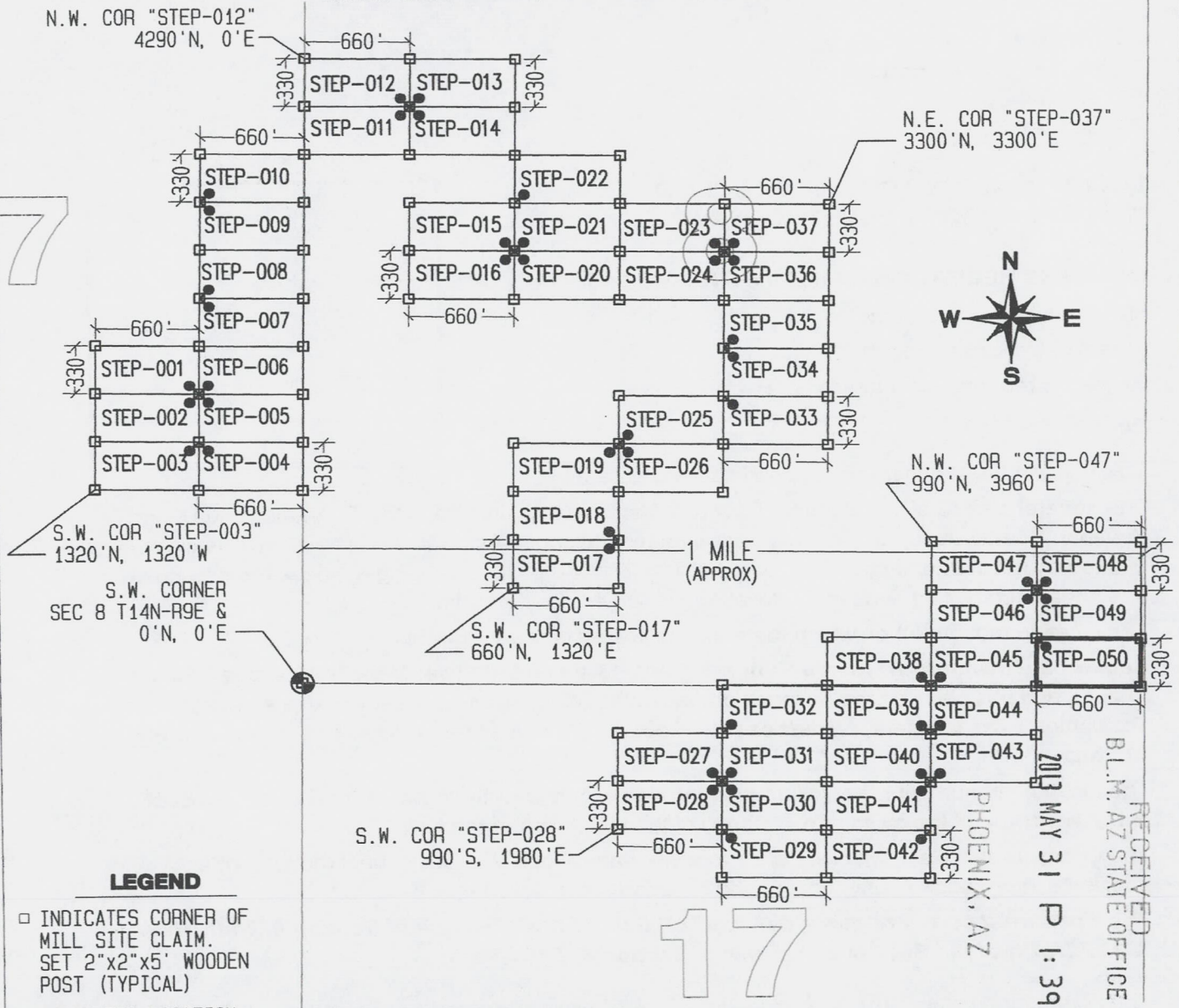
"STEP-050" CLAIM

LOCATION OF THE STEP-001 THROUGH STEP-050 MILL SITE CLAIMS

SCALE 1" = 1000'



ALL CLAIMS ARE 660' IN LENGTH & 330' IN WIDTH
SITUATED IN SECTIONS 7, 8 & 17 T14N-R9W
EUREKA MINING DISTRICT, YAVAPAI COUNTY, ARIZONA




LEGEND

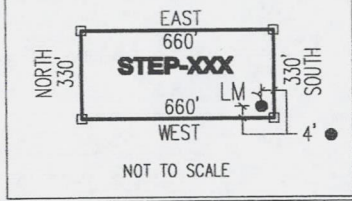
- INDICATES CORNER OF MILL SITE CLAIM. SET 2" X 2" X 5' WOODEN POST (TYPICAL)
- INDICATES LOCATION MONUMENT SET 4' X 4' FROM CORNER OF MILL SITE CLAIM

LOCATORS:

FREEMPORT-MCMORAN BAGDAD INC.
PO BOX 245
BAGDAD, AZ 86321



TYPICAL CLAIM DETAIL




LOCATED DURING THE MONTH OF MAY, 2013

CLAIM STAKING PERFORMED BY:



AS AGENTS FOR FREEMPORT-MCMORAN BAGDAD INC



PHOENIX, AZ

RECEIVED
B.L.M. AZ STATE OFFICE
2013 MAY 31 P 1:39

AMC423362

THIS IS A CONFORMED COPY OF INSTRUMENT
RECORDED ON DATE 5/31/13 TIME 8:37
IN BOOK 4960 PAGE 102
LESLIE M. HOFFMAN, RECORDER
Greg McLaughlin DEPUTY

Return to:
Freeport-McMoRan Bagdad Inc.
PO Box 245
Bagdad, AZ 86321

**LOCATION NOTICE FOR MILL SITE CLAIM
STATE OF ARIZONA, COUNTY OF YAVAPAI**

NOTICE IS HEREBY GIVEN that the **STEP-051** mill site claim has been located by:
Freeport-McMoRan Bagdad Inc.,
whose current mailing address is: PO Box 245
Bagdad, AZ 86321.

RECEIVED
BLM, AZ STATE OFFICE
2013 MAY 31 P 1:39
PHOENIX, AZ
BLM
Date
Stamp

This mill site claim consists of approximately 5 acres.
The general course of this claim is **North to South** and it is situated in the Eureka Mining District, Yavapai County, Arizona. This claim is **600** feet in length and **363** feet in width. This claim is marked by five monuments, constructed of 2" x 2" wood posts extending 4' above the ground, one at each corner and one at the location monument for the claim.

The location monument on which the notice is posted is situated within:
Section 17, Township 14 North, Range 9 West, Gila and Salt River Meridian, Yavapai County, Arizona and this claim encompasses portions of the following quarter section(s), section(s), Township(s) and Range(s): **Northeast ¼, Section 17 & Southeast ¼, Section 8, T14N-R9W, G&SRM, Yavapai County, Arizona.**

The location monument is set inside the **Southeast** corner of the claim, approximately 4' **West** of the **East** line of the claim and 4' **North** of the **South** line of the claim.

The locality of this claim with reference to some natural object or permanent monument and additional information (if any) concerning its locality is as follows:

The Northwest corner of this claim is 726' West of the East line of Section 17, T14N-R9W & 5400' North of the Southeast corner of Section 17, T14N-R9W.

The undersigned claims the ground as described above and set forth on the attached 1" = 1000' outline map. This claim is not intended to encroach on any private property or land that is not open for location.

Located, dated and posted on the ground this 19th day of May, 2013.

Freeport-McMoRan Bagdad Inc. (Owner)


By: [Signature]
GEOMETRIX, LLC (Agent)

AM0423363

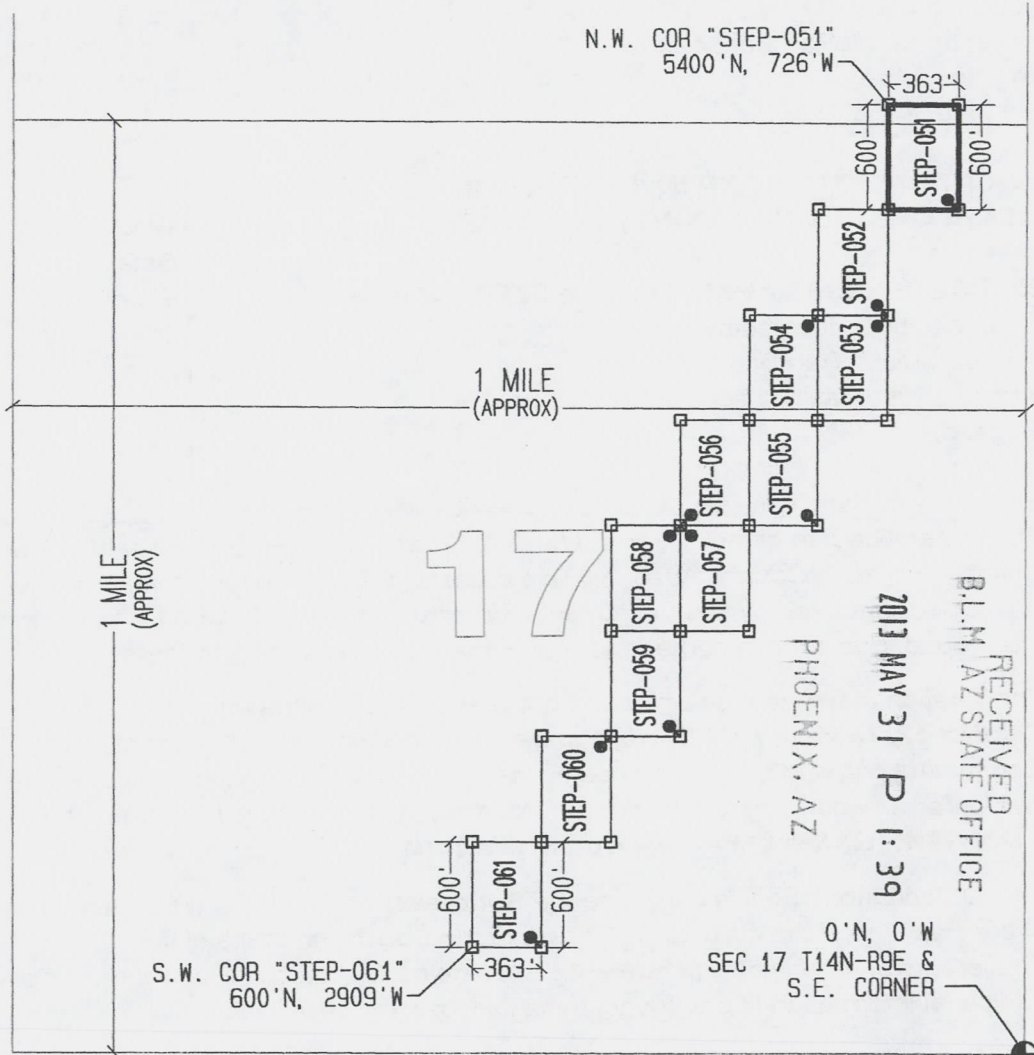
"STEP-051" CLAIM

LOCATION OF THE STEP-051 THROUGH STEP-061 MILL SITE CLAIMS

SCALE 1" = 1000'



ALL CLAIMS ARE 600' IN LENGTH & 363' IN WIDTH
SITUATED IN SECTIONS 8 & 17 T14N-R9W
EUREKA MINING DISTRICT, YAVAPAI COUNTY, ARIZONA

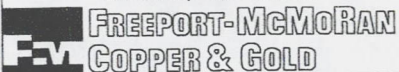


LEGEND

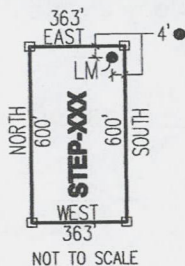
- INDICATES CORNER OF MILL SITE CLAIM. SET 2" x 2" x 5' WOODEN POST (TYPICAL)
- INDICATES LOCATION MONUMENT SET 4' X 4' FROM CORNER OF MILL SITE CLAIM

LOCATORS:

FREEPORT-MCMORAN BAGDAD INC.
PO BOX 245
BAGDAD, AZ 86321




TYPICAL CLAIM DETAIL



LOCATED DURING THE MONTH
OF MAY, 2013

CLAIM STAKING PERFORMED BY:



AS AGENTS FOR FREEPORT-MCMORAN BAGDAD INC

AN0423363

THIS IS A CONFORMED COPY OF INSTRUMENT
RECORDED ON DATE 5/31/13 TIME 1:37
IN BOOK 4960 PAGE 163
LESLIE M. HOFFMAN, RECORDER
Suey M. Kelly DEPUTY

Return to:
Freeport-McMoRan Bagdad Inc.
PO Box 245
Bagdad, AZ 86321

**LOCATION NOTICE FOR MILL SITE CLAIM
STATE OF ARIZONA, COUNTY OF YAVAPAI**

NOTICE IS HEREBY GIVEN that the **STEP-052** mill site claim has been located by:
Freeport-McMoRan Bagdad Inc.,
whose current mailing address is: PO Box 245
Bagdad, AZ 86321.

RECEIVED
B.L.M. AZ STATE OFFICE
2013 MAY 31 P 1:39
PHOENIX, AZ
BLM
Date
Stamp

This mill site claim consists of approximately 5 acres.
The general course of this claim is **North to South** and it is situated in the Eureka Mining District, Yavapai County, Arizona. This claim is **600** feet in length and **363** feet in width. This claim is marked by five monuments, constructed of 2" x 2" wood posts extending 4' above the ground, one at each corner and one at the location monument for the claim.

The location monument on which the notice is posted is situated within:
Section 17, Township 14 North, Range 9 West, Gila and Salt River Meridian, Yavapai County, Arizona and this claim encompasses portions of the following quarter section(s), section(s), Township(s) and Range(s): **Northeast 1/4, Section 17, T14N-R9W, G&SRM, Yavapai County, Arizona.**

The location monument is set inside the **Southeast** corner of the claim, approximately 4' **West** of the **East** line of the claim and 4' **North** of the **South** line of the claim.
The locality of this claim with reference to some natural object or permanent monument and additional information (if any) concerning its locality is as follows:

The Northwest corner of this claim is 1089' West of the East line of Section 17, T14N-R9W & 4800' North of the Southeast corner of Section 17, T14N-R9W.

The undersigned claims the ground as described above and set forth on the attached 1" = 1000' outline map. This claim is not intended to encroach on any private property or land that is not open for location.

Located, dated and posted on the ground this 19th day of May, 2013.

Freeport-McMoRan Bagdad Inc. (Owner)


By: [Signature]
GEOMETRIX, LLC (Agent)

1100423384

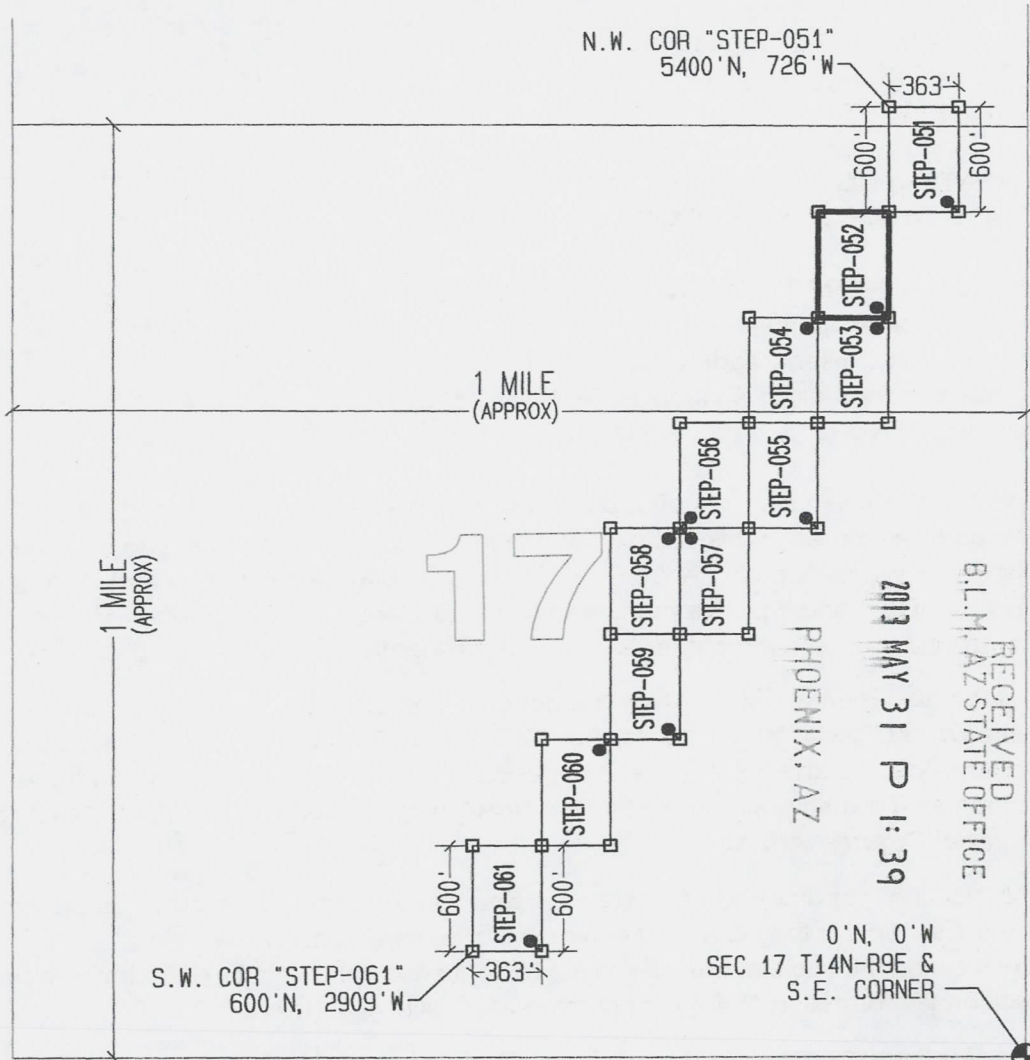
"STEP-052" CLAIM

LOCATION OF THE STEP-051 THROUGH STEP-061 MILL SITE CLAIMS

SCALE 1"=1000'



ALL CLAIMS ARE 600' IN LENGTH & 363' IN WIDTH
SITUATED IN SECTIONS 8 & 17 T14N-R9W
EUREKA MINING DISTRICT, YAVAPAI COUNTY, ARIZONA



LEGEND

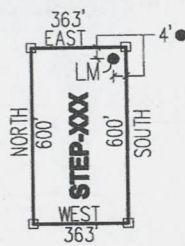
- INDICATES CORNER OF MILL SITE CLAIM. SET 2"x2"x5' WOODEN POST (TYPICAL)
- INDICATES LOCATION MONUMENT SET 4' X 4' FROM CORNER OF MILL SITE CLAIM

LOCATORS:

FREEPORT-MCMORAN BAGDAD INC.
PO BOX 245
BAGDAD, AZ 86321

F.M. FREEPORT-McMoRAN
COPPER & GOLD

TYPICAL CLAIM DETAIL



NOT TO SCALE

LOCATED DURING THE MONTH
OF MAY, 2013

CLAIM STAKING PERFORMED BY:

GEOMETRIX LLC
LAND SURVEYING SERVICES
(928) 567-1900

AS AGENTS FOR FREEPORT-MCMORAN BAGDAD INC


AN0423364

THIS IS A CONFORMED COPY OF INSTRUMENT
RECORDED ON DATE 5/31/13 TIME 8:37
IN BOOK 4960 PAGE 109
LESLIE M. HOFFMAN, RECORDER
Judy Wilson DEPUTY

Return to:
Freeport-McMoRan Bagdad Inc.
PO Box 245
Bagdad, AZ 86321

**LOCATION NOTICE FOR MILL SITE CLAIM
STATE OF ARIZONA, COUNTY OF YAVAPAI**

NOTICE IS HEREBY GIVEN that the **STEP-053** mill site claim has been located by:
Freeport-McMoRan Bagdad Inc.,
whose current mailing address is: PO Box 245
Bagdad, AZ 86321.



This mill site claim consists of approximately 5 acres.
The general course of this claim is **North to South** and it is situated in the Eureka Mining District, Yavapai County, Arizona. This claim is **600** feet in length and **363** feet in width. This claim is marked by five monuments, constructed of 2" x 2" wood posts extending 4' above the ground, one at each corner and one at the location monument for the claim.

The location monument on which the notice is posted is situated within:
Section 17, Township 14 North, Range 9 West, Gila and Salt River Meridian, Yavapai County, Arizona and this claim encompasses portions of the following quarter section(s), section(s), Township(s) and Range(s): **Northeast ¼, Section 17, T14N-R9W, G&SRM, Yavapai County, Arizona.**

The location monument is set inside the **Northeast** corner of the claim, approximately 4' **West** of the **East** line of the claim and 4' **South** of the **North** line of the claim.
The locality of this claim with reference to some natural object or permanent monument and additional information (if any) concerning its locality is as follows:

The Northwest corner of this claim is 1089' West of the East line of Section 17, T14N-R9W & 4200' North of the Southeast corner of Section 17, T14N-R9W.

The undersigned claims the ground as described above and set forth on the attached 1" = 1000' outline map. This claim is not intended to encroach on any private property or land that is not open for location.

Located, dated and posted on the ground this 19th day of May, 2013.

Freeport-McMoRan Bagdad Inc. (Owner)

By: [Signature]
GEOMETRIX, LLC (Agent)

AN0423365

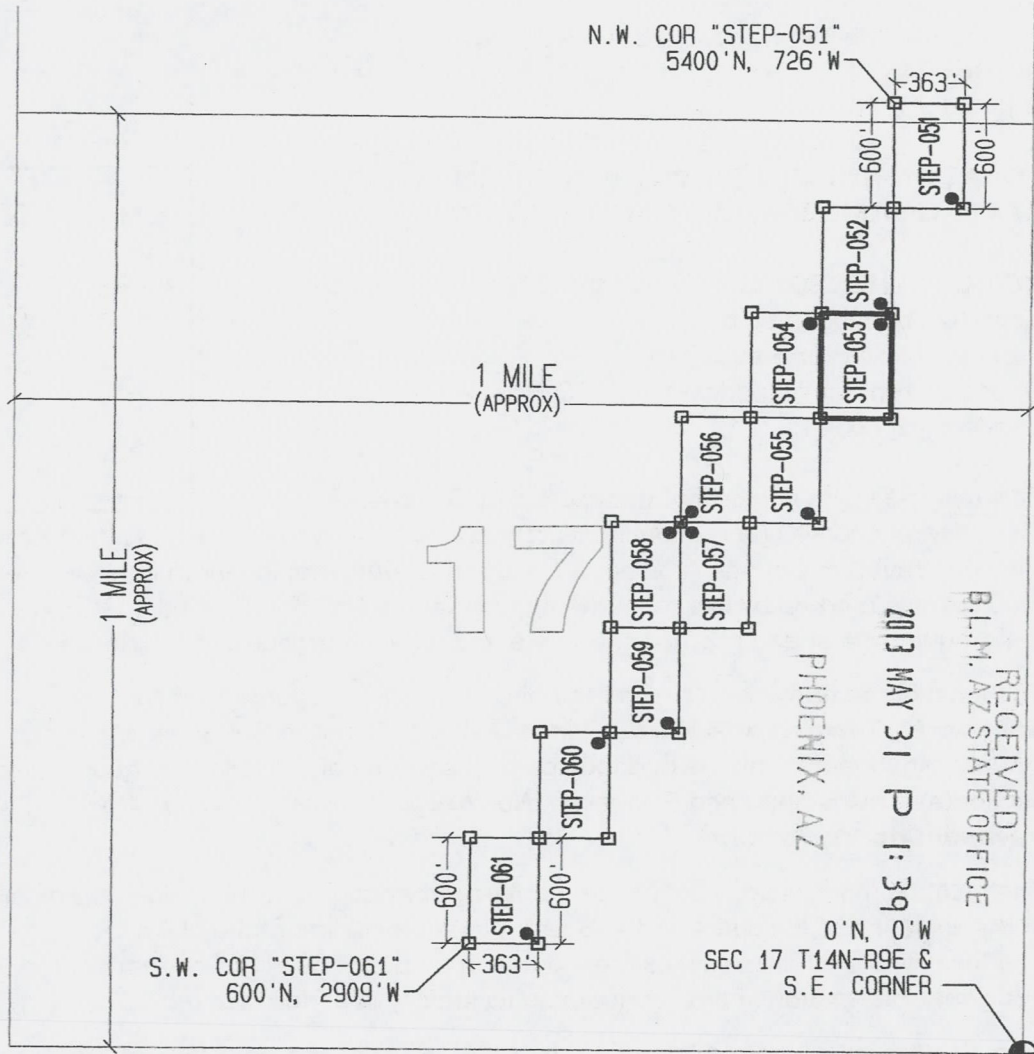
"STEP-053" CLAIM

LOCATION OF THE STEP-051 THROUGH STEP-061 MILL SITE CLAIMS

SCALE 1"=1000'



ALL CLAIMS ARE 600' IN LENGTH & 363' IN WIDTH
SITUATED IN SECTIONS 8 & 17 T14N-R9W
EUREKA MINING DISTRICT, YAVAPAI COUNTY, ARIZONA



RECEIVED
B.L.M. AZ STATE OFFICE

PHOENIX, AZ

2013 MAY 31 P 1:39

0'N, 0'W
SEC 17 T14N-R9E &
S.E. CORNER




LEGEND

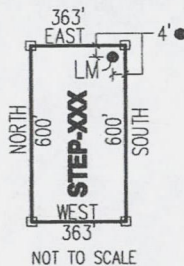
- INDICATES CORNER OF MILL SITE CLAIM.
SET 2"X2"X5' WOODEN POST (TYPICAL)
- INDICATES LOCATION MONUMENT SET 4' X 4' FROM CORNER OF MILL SITE CLAIM

LOCATORS:

FREEPORT-MCMORAN BAGDAD INC.
PO BOX 245
BAGDAD, AZ 86321




TYPICAL CLAIM DETAIL



LOCATED DURING THE MONTH
OF MAY, 2013

CLAIM STAKING PERFORMED BY:



AS AGENTS FOR FREEPORT-MCMORAN BAGDAD INC

A110423365

THIS IS A CONFORMED COPY OF INSTRUMENT
RECORDED ON DATE 9/31/12 TIME 8:37
IN BOOK 4960 PAGE 165
LESLIE M. HOFFMAN, RECORDER
Leslie Hoffman DEPUTY

Return to:
Freeport-McMoRan Bagdad Inc.
PO Box 245
Bagdad, AZ 86321

**LOCATION NOTICE FOR MILL SITE CLAIM
STATE OF ARIZONA, COUNTY OF YAVAPAI**

NOTICE IS HEREBY GIVEN that the **STEP-054** mill site claim has been located by:
Freeport-McMoRan Bagdad Inc.,
whose current mailing address is: PO Box 245
Bagdad, AZ 86321.

RECEIVED
BLM, AZ STATE OFFICE
2013 MAY 31 P 1:39
PHOENIX, AZ
BLM
Date
Stamp

This mill site claim consists of approximately 5 acres.
The general course of this claim is **North to South** and it is situated in the Eureka Mining District, Yavapai County, Arizona. This claim is **600** feet in length and **363** feet in width. This claim is marked by five monuments, constructed of 2" x 2" wood posts extending 4' above the ground, one at each corner and one at the location monument for the claim.

The location monument on which the notice is posted is situated within:
Section 17, Township 14 North, Range 9 West, Gila and Salt River Meridian, Yavapai County, Arizona and this claim encompasses portions of the following quarter section(s), section(s), Township(s) and Range(s): **Northeast 1/4, Section 17, T14N-R9W, G&SRM, Yavapai County, Arizona.**

The location monument is set inside the **Northeast** corner of the claim, approximately 4' **West** of the **East** line of the claim and 4' **South** of the **North** line of the claim.
The locality of this claim with reference to some natural object or permanent monument and additional information (if any) concerning its locality is as follows:

The Northwest corner of this claim is 1452' West of the East line of Section 17, T14N-R9W & 4200' North of the Southeast corner of Section 17, T14N-R9W.

The undersigned claims the ground as described above and set forth on the attached 1" = 1000' outline map. This claim is not intended to encroach on any private property or land that is not open for location.

Located, dated and posted on the ground this 19th day of May, 2013.

Freeport-McMoRan Bagdad Inc. (Owner)


By: [Signature]
GEOMETRIX, LLC (Agent)

AR0423366

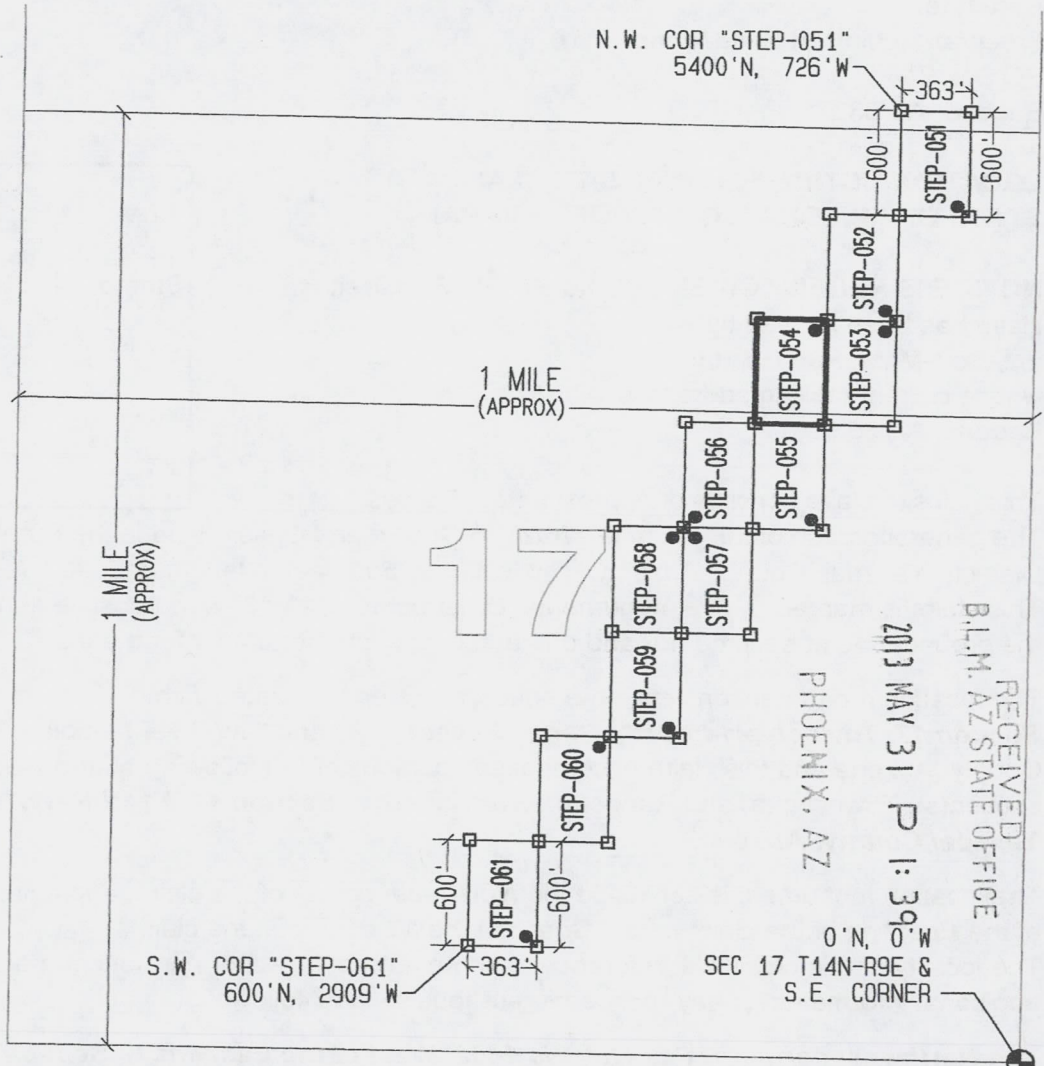
"STEP-054" CLAIM

LOCATION OF THE STEP-051 THROUGH STEP-061 MILL SITE CLAIMS

SCALE 1"=1000'



ALL CLAIMS ARE 600' IN LENGTH & 363' IN WIDTH
SITUATED IN SECTIONS 8 & 17 T14N-R9W
EUREKA MINING DISTRICT, YAVAPAI COUNTY, ARIZONA




LEGEND

□ INDICATES CORNER OF MILL SITE CLAIM.
SET 2" X 2" X 5' WOODEN POST (TYPICAL)

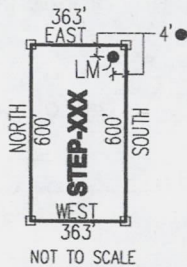
● INDICATES LOCATION MONUMENT SET 4' X 4' FROM CORNER OF MILL SITE CLAIM

LOCATORS:

FREEPORT-MCMORAN BAGDAD INC.
PO BOX 245
BAGDAD, AZ 86321



TYPICAL CLAIM DETAIL



LOCATED DURING THE MONTH OF MAY, 2013

CLAIM STAKING PERFORMED BY:



AS AGENTS FOR FREEPORT-MCMORAN BAGDAD INC

RECEIVED
B.L.M. AZ STATE OFFICE

2013 MAY 31 P 1:39p

0' N, 0' W
SEC 17 T14N-R9E &
S.E. CORNER


A11C123366

THIS IS A CONFORMED COPY OF INSTRUMENT
RECORDED ON DATE 9/31/13 TIME 8:37
IN BOOK 4960 PAGE 166
LESLIE M. HOFFMAN, RECORDER
Jacqui Nelson DEPUTY

Return to:
Freeport-McMoRan Bagdad Inc.
PO Box 245
Bagdad, AZ 86321

**LOCATION NOTICE FOR MILL SITE CLAIM
STATE OF ARIZONA, COUNTY OF YAVAPAI**

NOTICE IS HEREBY GIVEN that the **STEP-055** mill site claim has been located by:
Freeport-McMoRan Bagdad Inc.,
whose current mailing address is: PO Box 245
Bagdad, AZ 86321.



This mill site claim consists of approximately 5 acres.
The general course of this claim is **North to South** and it is situated in the Eureka Mining District, Yavapai County, Arizona. This claim is **600** feet in length and **363** feet in width. This claim is marked by five monuments, constructed of 2" x 2" wood posts extending 4' above the ground, one at each corner and one at the location monument for the claim.

The location monument on which the notice is posted is situated within:
Section 17, Township 14 North, Range 9 West, Gila and Salt River Meridian, Yavapai County, Arizona and this claim encompasses portions of the following quarter section(s), section(s), Township(s) and Range(s): **Northeast ¼, Section 17, T14N-R9W, G&SRM, Yavapai County, Arizona.**

The location monument is set inside the **Southeast** corner of the claim, approximately 4' **West** of the **East** line of the claim and 4' **North** of the **South** line of the claim.
The locality of this claim with reference to some natural object or permanent monument and additional information (if any) concerning its locality is as follows:

The Northwest corner of this claim is 1452' West of the East line of Section 17, T14N-R9W & 3600' North of the Southeast corner of Section 17, T14N-R9W.

The undersigned claims the ground as described above and set forth on the attached 1" = 1000' outline map. This claim is not intended to encroach on any private property or land that is not open for location.

Located, dated and posted on the ground this 19th day of May, 2013.

Freeport-McMoRan Bagdad Inc. (Owner)

By: [Signature]
GEOMETRIX, LLC (Agent)

AM0923367

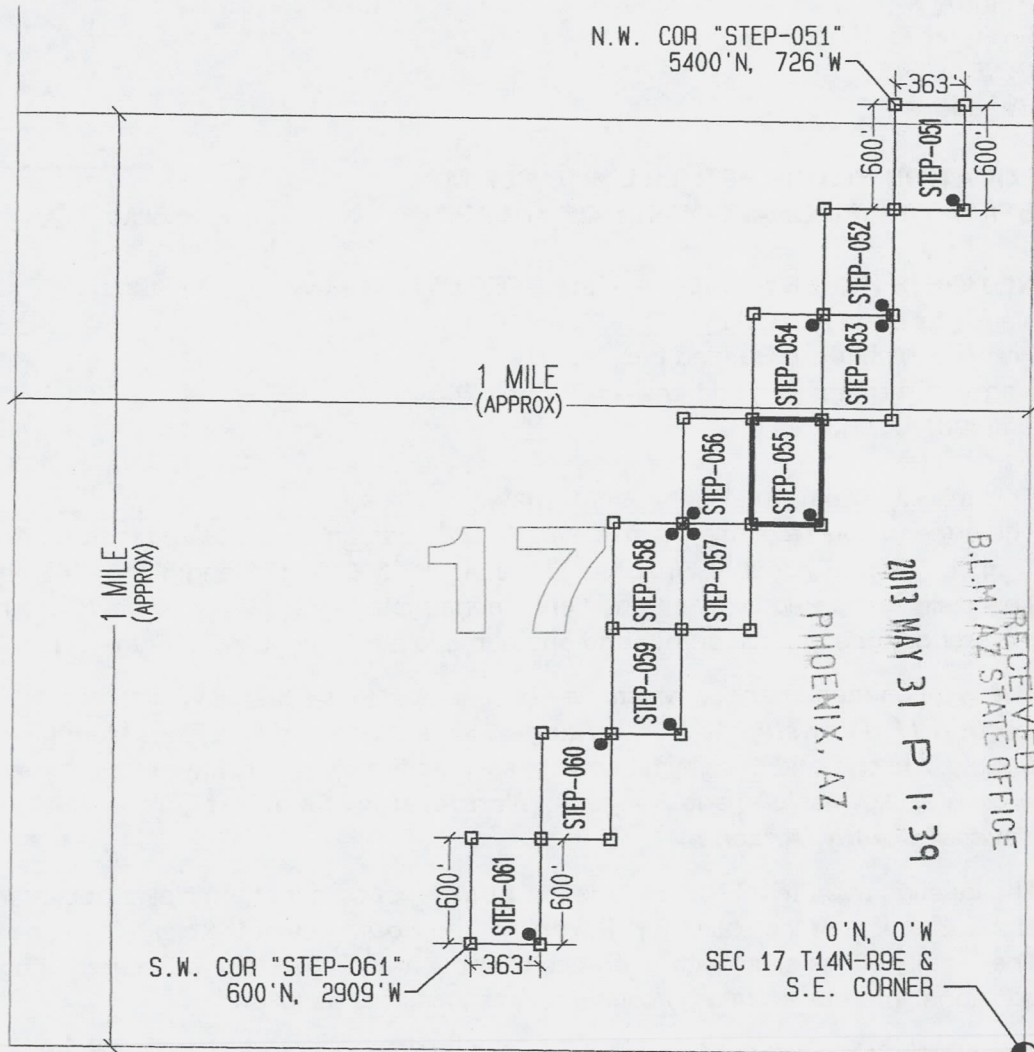
"STEP-055" CLAIM

LOCATION OF THE STEP-051 THROUGH STEP-061 MILL SITE CLAIMS

SCALE 1"=1000'



ALL CLAIMS ARE 600' IN LENGTH & 363' IN WIDTH
SITUATED IN SECTIONS 8 & 17 T14N-R9W
EUREKA MINING DISTRICT, YAVAPAI COUNTY, ARIZONA



LEGEND

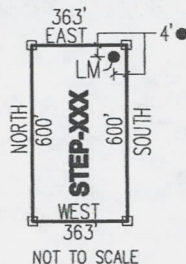
- INDICATES CORNER OF MILL SITE CLAIM. SET 2"x2"x5' WOODEN POST (TYPICAL)
- INDICATES LOCATION MONUMENT SET 4' X 4' FROM CORNER OF MILL SITE CLAIM

LOCATORS:

FREEPORT-MCMORAN BAGDAD INC.
PO BOX 245
BAGDAD, AZ 86321

FREEPORT-McMORAN
COPPER & GOLD


TYPICAL CLAIM DETAIL



NOT TO SCALE

LOCATED DURING THE MONTH
OF MAY, 2013

CLAIM STAKING PERFORMED BY:



AS AGENTS FOR FREEPORT-MCMORAN BAGDAD INC

AMC423367

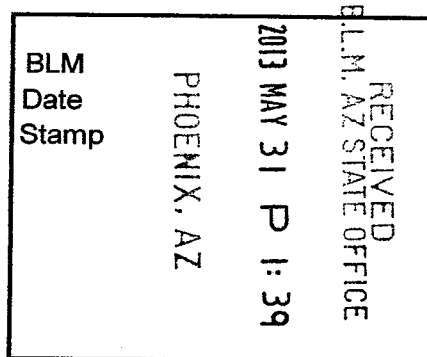
THIS IS A CONFORMED COPY OF INSTRUMENT
RECORDED ON DATE 5/31/13 TIME 8:37
IN BOOK 49600 PAGE 107
LESLIE M. HOFFMAN, RECORDER

Suey M. Hoff DEPUTY

Return to:
Freeport-McMoRan Bagdad Inc.
PO Box 245
Bagdad, AZ 86321

**LOCATION NOTICE FOR MILL SITE CLAIM
STATE OF ARIZONA, COUNTY OF YAVAPAI**

NOTICE IS HEREBY GIVEN that the **STEP-056** mill site claim has been located by:
Freeport-McMoRan Bagdad Inc.,
whose current mailing address is: PO Box 245
Bagdad, AZ 86321.



This mill site claim consists of approximately 5 acres.

The general course of this claim is **North to South** and it is situated in the Eureka Mining District, Yavapai County, Arizona. This claim is **600** feet in length and **363** feet in width. This claim is marked by five monuments, constructed of 2" x 2" wood posts extending 4' above the ground, one at each corner and one at the location monument for the claim.

The location monument on which the notice is posted is situated within:

Section 17, Township 14 North, Range 9 West, Gila and Salt River Meridian, Yavapai County, Arizona and this claim encompasses portions of the following quarter section(s), section(s), Township(s) and Range(s): **Northeast ¼, Section 17, T14N-R9W, G&SRM, Yavapai County, Arizona.**

The location monument is set inside the **Southwest** corner of the claim, approximately 4' **East** of the **West** line of the claim and 4' **North** of the **South** line of the claim.

The locality of this claim with reference to some natural object or permanent monument and additional information (if any) concerning its locality is as follows:

The Northwest corner of this claim is 1815' West of the East line of Section 17, T14N-R9W & 3600' North of the Southeast corner of Section 17, T14N-R9W.

The undersigned claims the ground as described above and set forth on the attached 1" = 1000' outline map. This claim is not intended to encroach on any private property or land that is not open for location.

Located, dated and posted on the ground this 19th day of May, 2013.

Freeport-McMoRan Bagdad Inc. (Owner)

By: [Signature]
GEOMETRIX, LLC (Agent)

AN0123368

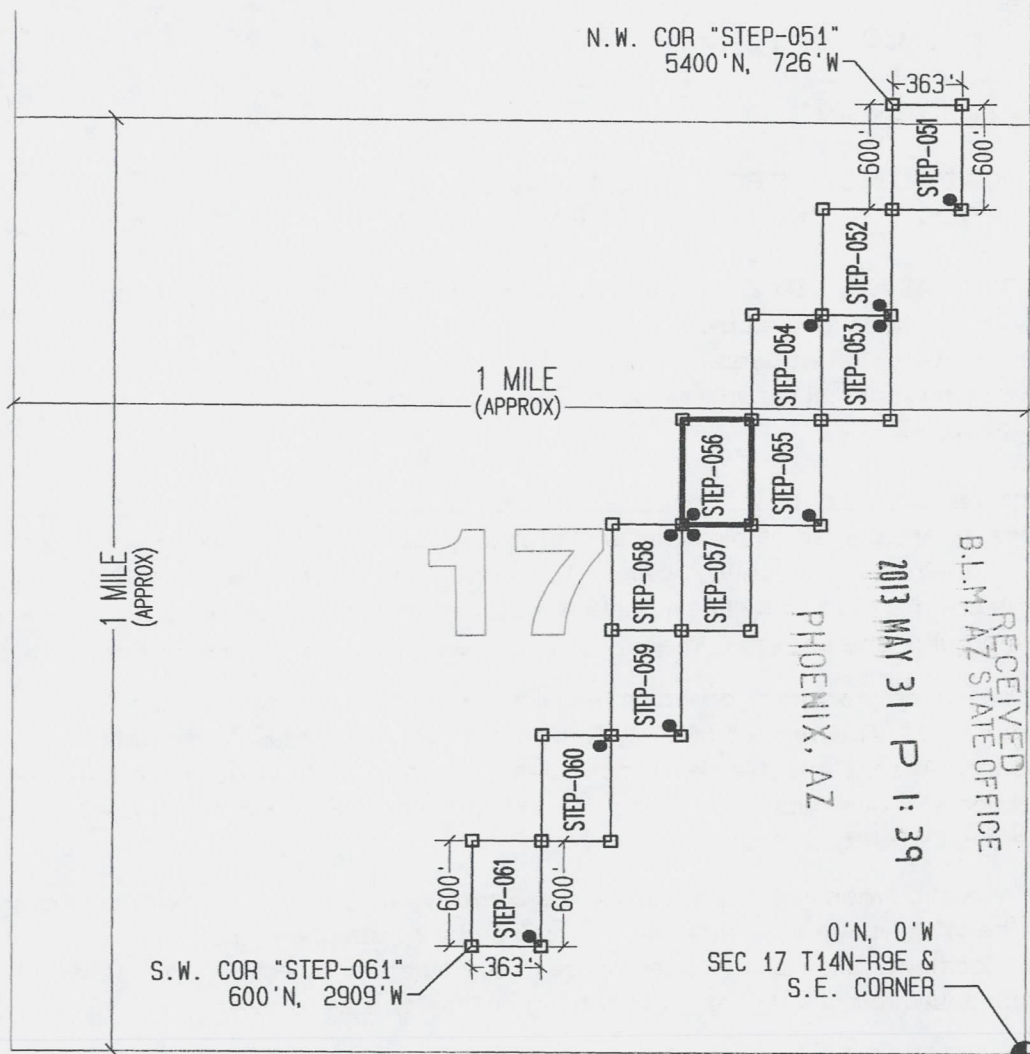
"STEP-056" CLAIM

LOCATION OF THE STEP-051 THROUGH STEP-061 MILL SITE CLAIMS

SCALE 1"=1000'



ALL CLAIMS ARE 600' IN LENGTH & 363' IN WIDTH
SITUATED IN SECTIONS 8 & 17 T14N-R9W
EUREKA MINING DISTRICT, YAVAPAI COUNTY, ARIZONA



LEGEND

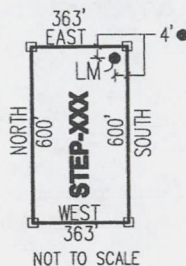
- INDICATES CORNER OF MILL SITE CLAIM.
SET 2"X2"X5' WOODEN POST (TYPICAL)
- INDICATES LOCATION MONUMENT SET 4' X 4' FROM CORNER OF MILL SITE CLAIM

LOCATORS:

FREEPORT-MCMORAN BAGDAD INC.
PO BOX 245
BAGDAD, AZ 86321

FREEPORT-MCMORAN
COPPER & GOLD

TYPICAL CLAIM DETAIL



NOT TO SCALE

LOCATED DURING THE MONTH
OF MAY, 2013

CLAIM STAKING PERFORMED BY:

GEOMETRIX LLC
LAND SURVEYING SERVICES
(928) 567-1900

AS AGENTS FOR FREEPORT-MCMORAN BAGDAD INC


ATTN: 23360

THIS IS A CONFORMED COPY OF INSTRUMENT
RECORDED ON DATE 5/31/13 TIME 8:37
IN BOOK 4960 PAGE 108
LESLIE M. HOFFMAN, RECORDER
Jessy McLean DEPUTY

Return to:
Freeport-McMoRan Bagdad Inc.
PO Box 245
Bagdad, AZ 86321

**LOCATION NOTICE FOR MILL SITE CLAIM
STATE OF ARIZONA, COUNTY OF YAVAPAI**

NOTICE IS HEREBY GIVEN that the **STEP-057** mill site claim has been located by:
Freeport-McMoRan Bagdad Inc.,
whose current mailing address is: PO Box 245
Bagdad, AZ 86321.



This mill site claim consists of approximately 5 acres.
The general course of this claim is **North to South** and it is situated in the Eureka Mining District, Yavapai County, Arizona. This claim is **600** feet in length and **363** feet in width. This claim is marked by five monuments, constructed of 2" x 2" wood posts extending 4' above the ground, one at each corner and one at the location monument for the claim.

The location monument on which the notice is posted is situated within:
Section 17, Township 14 North, Range 9 West, Gila and Salt River Meridian, Yavapai County, Arizona and this claim encompasses portions of the following quarter section(s), section(s), Township(s) and Range(s): **Northeast 1/4 & Southeast 1/4, Section 17, T14N-R9W, G&SRM, Yavapai County, Arizona.**

The location monument is set inside the **Northwest** corner of the claim, approximately 4' **East** of the **West** line of the claim and 4' **South** of the **North** line of the claim.

The locality of this claim with reference to some natural object or permanent monument and additional information (if any) concerning its locality is as follows:

The Northwest corner of this claim is 1815' West of the East line of Section 17, T14N-R9W & 3000' North of the Southeast corner of Section 17, T14N-R9W.

The undersigned claims the ground as described above and set forth on the attached 1" = 1000' outline map. This claim is not intended to encroach on any private property or land that is not open for location.

Located, dated and posted on the ground this 19th day of May, 2013.

Freeport-McMoRan Bagdad Inc. (Owner)


By: [Signature]
GEOMETRIX, LLC (Agent)

AR00123369

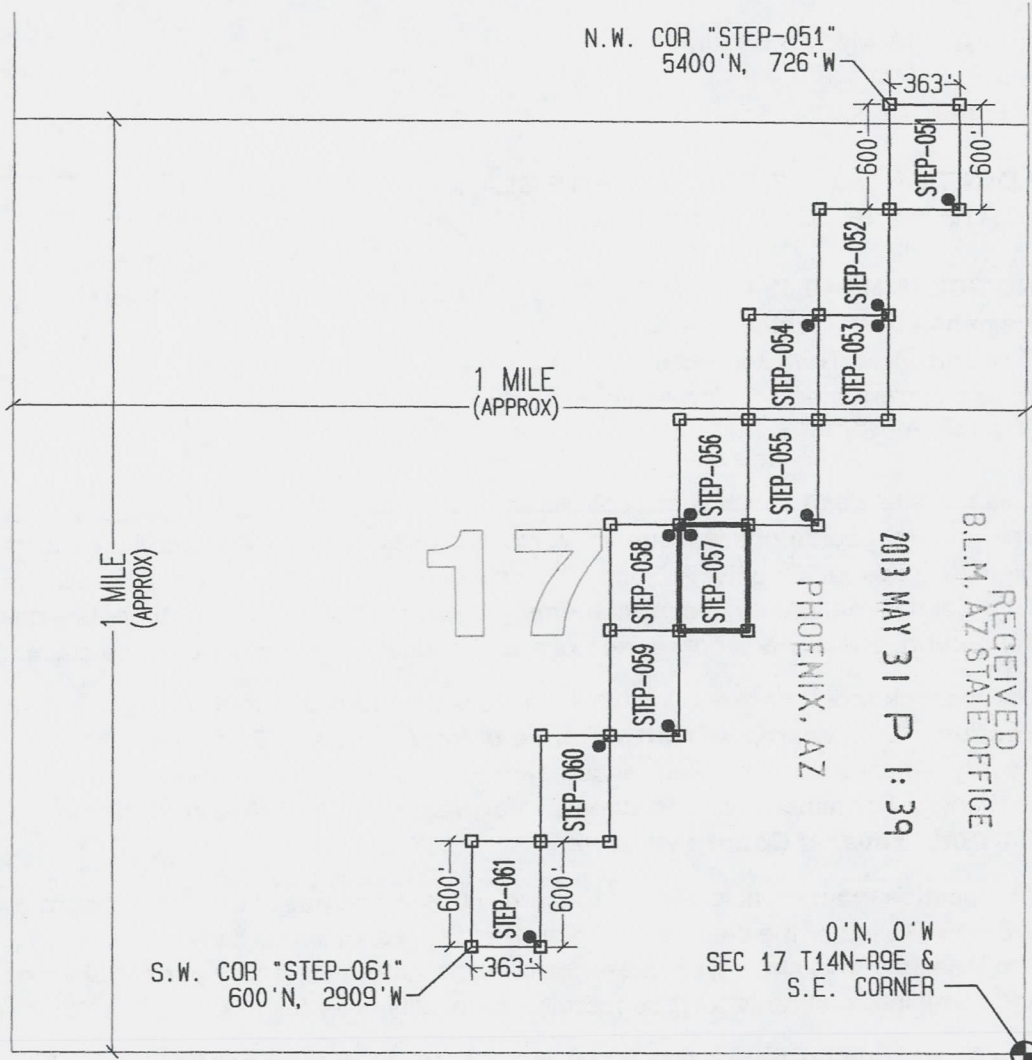
"STEP-057" CLAIM

LOCATION OF THE STEP-051 THROUGH STEP-061 MILL SITE CLAIMS

SCALE 1" = 1000'



ALL CLAIMS ARE 600' IN LENGTH & 363' IN WIDTH
SITUATED IN SECTIONS 8 & 17 T14N-R9W
EUREKA MINING DISTRICT, YAVAPAI COUNTY, ARIZONA



LEGEND

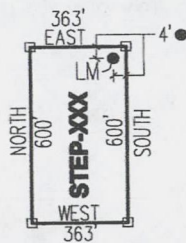
- INDICATES CORNER OF MILL SITE CLAIM. SET 2"x2"x5' WOODEN POST (TYPICAL)
- INDICATES LOCATION MONUMENT SET 4' X 4' FROM CORNER OF MILL SITE CLAIM

LOCATORS:

FREEPORT-MCMORAN BAGDAD INC.
PO BOX 245
BAGDAD, AZ 86321


Freeport-McMORAN
COPPER & GOLD

TYPICAL CLAIM DETAIL



LOCATED DURING THE MONTH
OF MAY, 2013

CLAIM STAKING PERFORMED BY:



AS AGENTS FOR FREEPORT-MCMORAN BAGDAD INC


AN10423369

THIS IS A CONFORMED COPY OF INSTRUMENT
RECORDED ON DATE 5/31/13 TIME 8:37
IN BOOK 4960 PAGE 169
LESLIE M. HOFFMAN, RECORDER
Leslie Hoffman DEPUTY

Return to:
Freeport-McMoRan Bagdad Inc.
PO Box 245
Bagdad, AZ 86321

**LOCATION NOTICE FOR MILL SITE CLAIM
STATE OF ARIZONA, COUNTY OF YAVAPAI**

NOTICE IS HEREBY GIVEN that the **STEP-058** mill site claim has been located by:
Freeport-McMoRan Bagdad Inc.,
whose current mailing address is: PO Box 245
Bagdad, AZ 86321.



This mill site claim consists of approximately 5 acres.
The general course of this claim is **North to South** and it is situated in the Eureka Mining District, Yavapai County, Arizona. This claim is **600** feet in length and **363** feet in width. This claim is marked by five monuments, constructed of 2" x 2" wood posts extending 4' above the ground, one at each corner and one at the location monument for the claim.

The location monument on which the notice is posted is situated within:
Section 17, Township 14 North, Range 9 West, Gila and Salt River Meridian, Yavapai County, Arizona and this claim encompasses portions of the following quarter section(s), section(s), Township(s) and Range(s): **Northeast 1/4 & Southeast 1/4, Section 17, T14N-R9W, G&SRM, Yavapai County, Arizona.**

The location monument is set inside the **Northeast** corner of the claim, approximately 4' **West** of the **East** line of the claim and 4' **South** of the **North** line of the claim.
The locality of this claim with reference to some natural object or permanent monument and additional information (if any) concerning its locality is as follows:

The Northwest corner of this claim is 2178' West of the East line of Section 17, T14N-R9W & 3000' North of the Southeast corner of Section 17, T14N-R9W.

The undersigned claims the ground as described above and set forth on the attached 1" = 1000' outline map. This claim is not intended to encroach on any private property or land that is not open for location.

Located, dated and posted on the ground this 19th day of May, 2013.

Freeport-McMoRan Bagdad Inc. (Owner)


By: [Signature]
GEOMETRIX, LLC (Agent)

11000233310

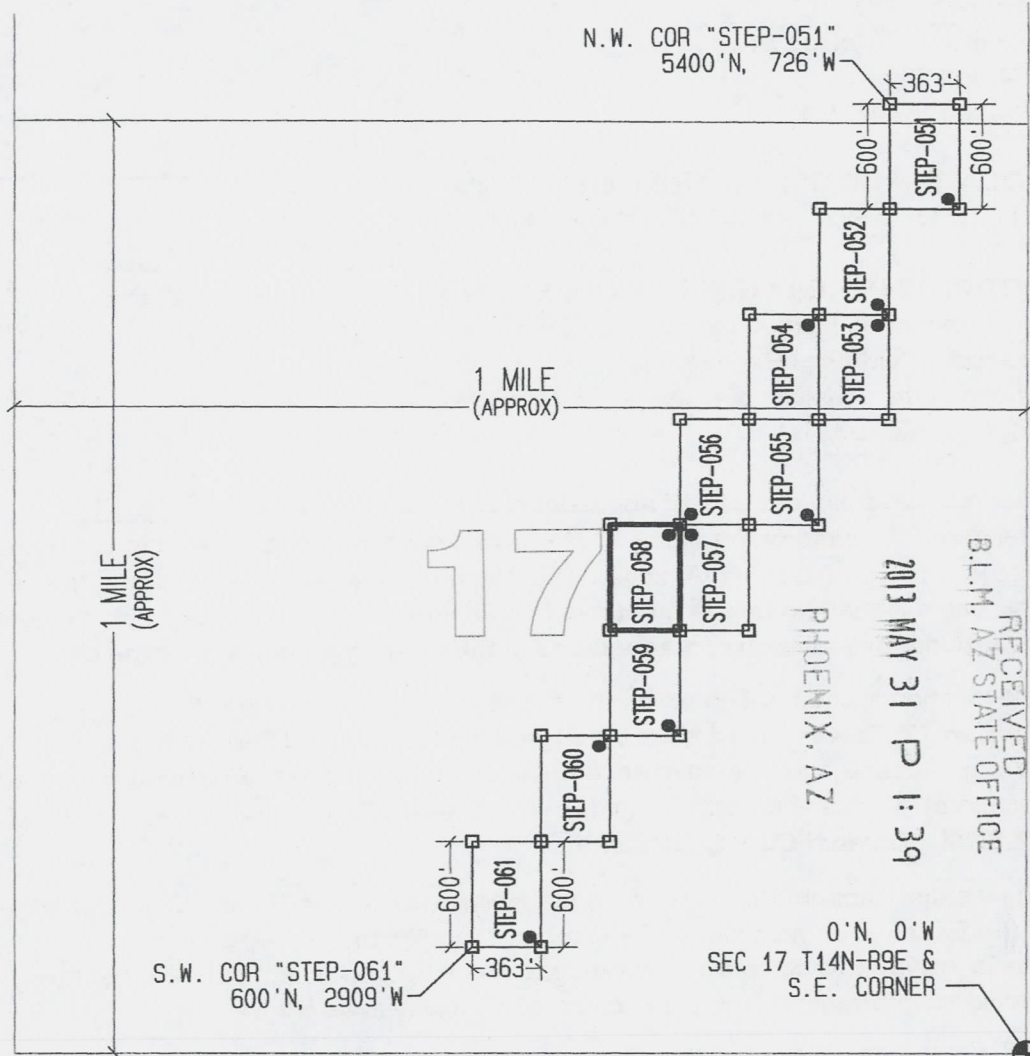
"STEP-058" CLAIM

LOCATION OF THE STEP-051 THROUGH STEP-061 MILL SITE CLAIMS

SCALE 1" = 1000'



ALL CLAIMS ARE 600' IN LENGTH & 363' IN WIDTH
SITUATED IN SECTIONS 8 & 17 T14N-R9W
EUREKA MINING DISTRICT, YAVAPAI COUNTY, ARIZONA



LEGEND

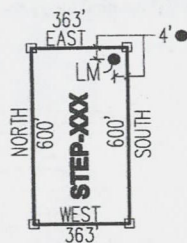
- INDICATES CORNER OF MILL SITE CLAIM.
SET 2" X 2" X 5' WOODEN POST (TYPICAL)
- INDICATES LOCATION MONUMENT SET 4' X 4' FROM CORNER OF MILL SITE CLAIM

LOCATORS:

FREEPORT-MCMORAN BAGDAD INC.
PO BOX 245
BAGDAD, AZ 86321

Freeport-McMoran
Copper & Gold

TYPICAL CLAIM DETAIL



NOT TO SCALE

LOCATED DURING THE MONTH
OF MAY, 2013

CLAIM STAKING PERFORMED BY:

GEOMETRIX LLC
LAND SURVEYING SERVICES
(928) 587-1900

AS AGENTS FOR FREEPORT-MCMORAN BAGDAD INC

RECEIVED
B.L.M. AZ STATE OFFICE
2013 MAY 31 P 1:39

0' N, 0' W
SEC 17 T14N-R9E &
S.E. CORNER

ATTN: 23310

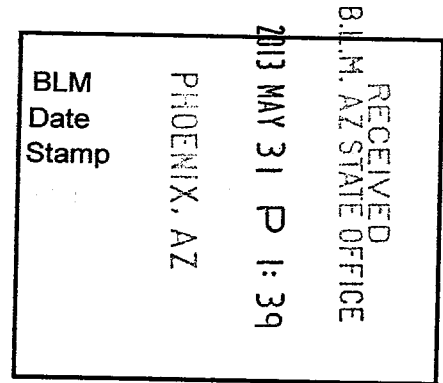
THIS IS A CONFORMED COPY OF INSTRUMENT
RECORDED ON DATE 5/31/13 TIME 8:37
IN BOOK 4960 PAGE 170

LESLIE M. HOFFMAN, RECORDER
Julie M. Hoff DEPUTY

Return to:
Freeport-McMoRan Bagdad Inc.
PO Box 245
Bagdad, AZ 86321

**LOCATION NOTICE FOR MILL SITE CLAIM
STATE OF ARIZONA, COUNTY OF YAVAPAI**

NOTICE IS HEREBY GIVEN that the **STEP-059** mill site claim has been located by:
Freeport-McMoRan Bagdad Inc.,
whose current mailing address is: PO Box 245
Bagdad, AZ 86321.



This mill site claim consists of approximately 5 acres.
The general course of this claim is **North to South** and it is situated in the Eureka Mining District, Yavapai County, Arizona. This claim is **600** feet in length and **363** feet in width. This claim is marked by five monuments, constructed of 2" x 2" wood posts extending 4' above the ground, one at each corner and one at the location monument for the claim.

The location monument on which the notice is posted is situated within:
Section 17, Township 14 North, Range 9 West, Gila and Salt River Meridian, Yavapai County, Arizona and this claim encompasses portions of the following quarter section(s), section(s), Township(s) and Range(s): **Southeast 1/4, Section 17, T14N-R9W, G&SRM, Yavapai County, Arizona.**

The location monument is set inside the **Southeast** corner of the claim, approximately 4' **West** of the **East** line of the claim and 4' **North** of the **South** line of the claim.

The locality of this claim with reference to some natural object or permanent monument and additional information (if any) concerning its locality is as follows:

The Northwest corner of this claim is 2178' West of the East line of Section 17, T14N-R9W & 2400' North of the Southeast corner of Section 17, T14N-R9W.

The undersigned claims the ground as described above and set forth on the attached 1" = 1000' outline map. This claim is not intended to encroach on any private property or land that is not open for location.

Located, dated and posted on the ground this 19th day of May, 2013.

Freeport-McMoRan Bagdad Inc. (Owner)


By: [Signature]
GEOMETRIX, LLC (Agent)

AR00123311

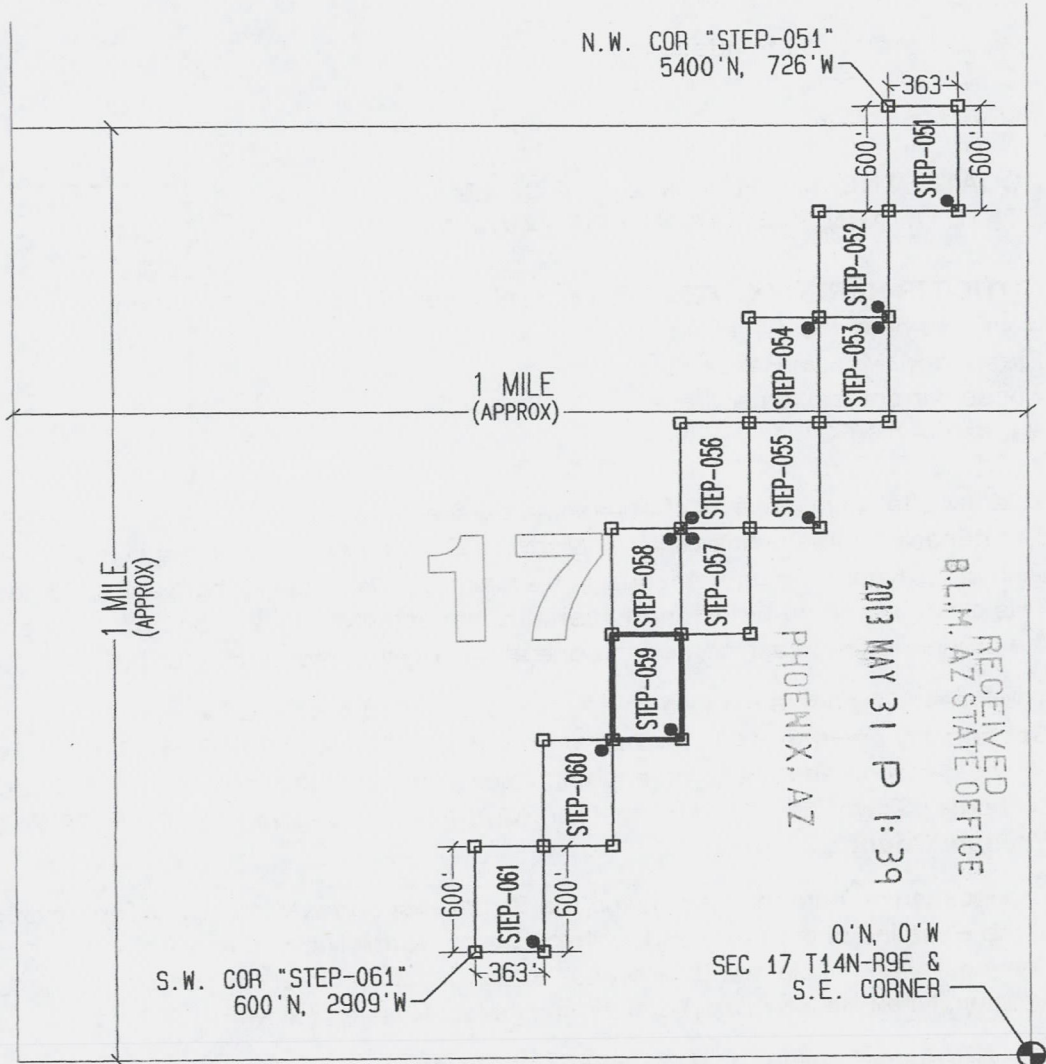
"STEP-059" CLAIM

LOCATION OF THE STEP-051 THROUGH STEP-061 MILL SITE CLAIMS

SCALE 1"=1000'



ALL CLAIMS ARE 600' IN LENGTH & 363' IN WIDTH
SITUATED IN SECTIONS 8 & 17 T14N-R9W
EUREKA MINING DISTRICT, YAVAPAI COUNTY, ARIZONA



LEGEND

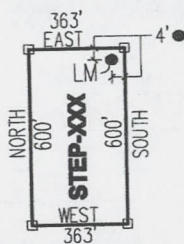
- INDICATES CORNER OF MILL SITE CLAIM. SET 2" X 2" X 5' WOODEN POST (TYPICAL)
- INDICATES LOCATION MONUMENT SET 4' X 4' FROM CORNER OF MILL SITE CLAIM

LOCATORS:

FREEPORT-MCMORAN BAGDAD INC.
PO BOX 245
BAGDAD, AZ 86321

Freeport-McMoran
COPPER & GOLD

TYPICAL CLAIM DETAIL



NOT TO SCALE

LOCATED DURING THE MONTH
OF MAY, 2013

CLAIM STAKING PERFORMED BY:

GEOMETRIX LLC
LAND SURVEYING SERVICES
(928) 667-1900

AS AGENTS FOR FREEPORT-MCMORAN BAGDAD INC


AN0423371

THIS IS A CONFORMED COPY OF INSTRUMENT
RECORDED ON DATE 5/31/13 TIME 8:37
IN BOOK 4960 PAGE 171
LESLIE M. HOFFMAN, RECORDER
Julie M. Hoff DEPUTY

Return to:
Freeport-McMoRan Bagdad Inc.
PO Box 245
Bagdad, AZ 86321

**LOCATION NOTICE FOR MILL SITE CLAIM
STATE OF ARIZONA, COUNTY OF YAVAPAI**

NOTICE IS HEREBY GIVEN that the **STEP-060** mill site claim has been located by:
Freeport-McMoRan Bagdad Inc.,
whose current mailing address is: PO Box 245
Bagdad, AZ 86321.



This mill site claim consists of approximately 5 acres.
The general course of this claim is **North to South** and it is situated in the Eureka Mining District, Yavapai County, Arizona. This claim is **600** feet in length and **363** feet in width. This claim is marked by five monuments, constructed of 2" x 2" wood posts extending 4' above the ground, one at each corner and one at the location monument for the claim.

The location monument on which the notice is posted is situated within:
Section 17, Township 14 North, Range 9 West, Gila and Salt River Meridian, Yavapai County, Arizona and this claim encompasses portions of the following quarter section(s), section(s), Township(s) and Range(s): **Southeast 1/4, Section 17, T14N-R9W, G&SRM, Yavapai County, Arizona.**

The location monument is set inside the **Northeast** corner of the claim, approximately 4' **West** of the **East** line of the claim and 4' **South** of the **North** line of the claim.

The locality of this claim with reference to some natural object or permanent monument and additional information (if any) concerning its locality is as follows:

The Northwest corner of this claim is 2541' West of the East line of Section 17, T14N-R9W & 1800' North of the Southeast corner of Section 17, T14N-R9W.

The undersigned claims the ground as described above and set forth on the attached 1" = 1000' outline map. This claim is not intended to encroach on any private property or land that is not open for location.

Located, dated and posted on the ground this 19th day of May, 2013.

Freeport-McMoRan Bagdad Inc. (Owner)


By: [Signature]
GEOMETRIX, LLC (Agent)

AR0023312

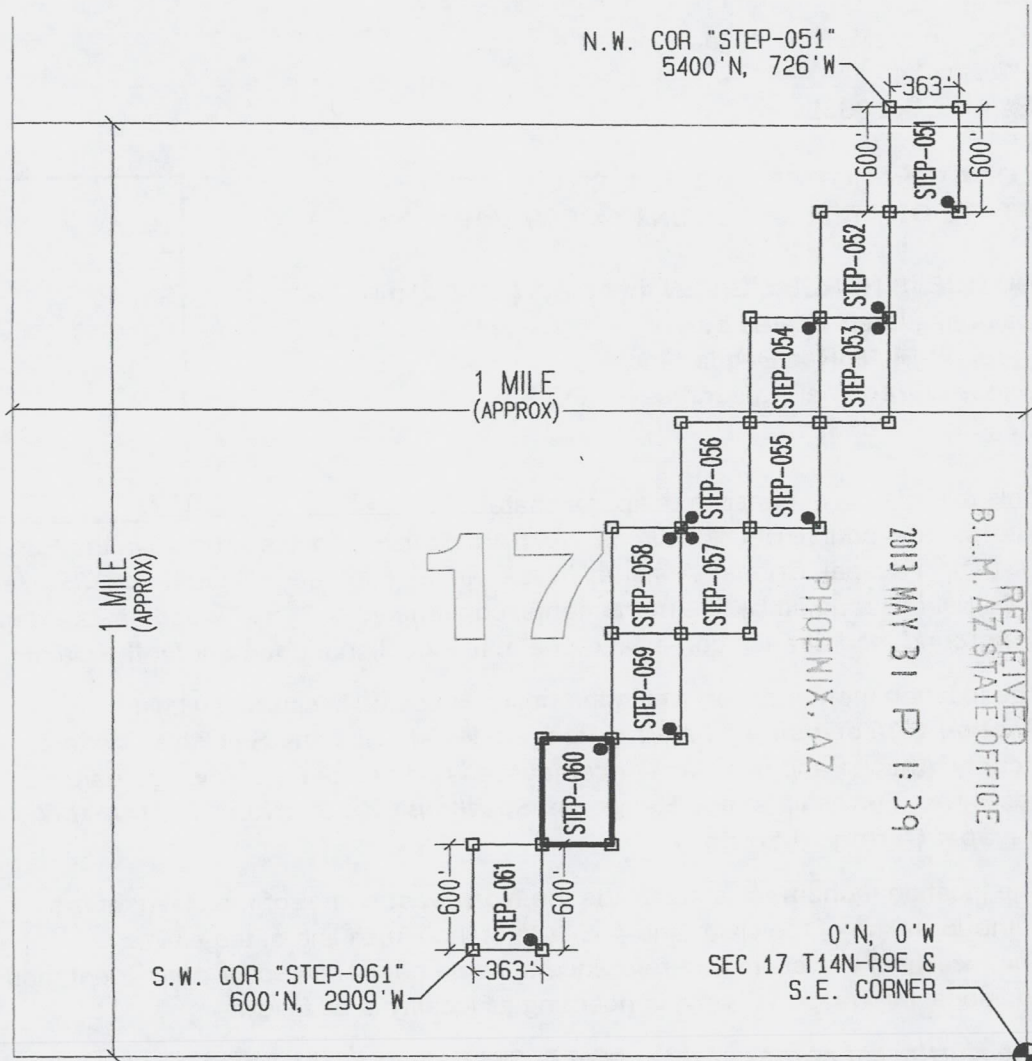
"STEP-060" CLAIM

LOCATION OF THE STEP-051 THROUGH STEP-061 MILL SITE CLAIMS

SCALE 1"=1000'



ALL CLAIMS ARE 600' IN LENGTH & 363' IN WIDTH
SITUATED IN SECTIONS 8 & 17 T14N-R9W
EUREKA MINING DISTRICT, YAVAPAI COUNTY, ARIZONA



LEGEND

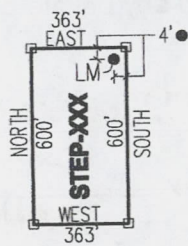
- INDICATES CORNER OF MILL SITE CLAIM. SET 2"x2"x5' WOODEN POST (TYPICAL)
- INDICATES LOCATION MONUMENT SET 4' X 4' FROM CORNER OF MILL SITE CLAIM

LOCATORS:

FREEMPORT-MCMORAN BAGDAD INC.
PO BOX 245
BAGDAD, AZ 86321

F.M. FREEPORT-McMoRAN COPPER & GOLD

TYPICAL CLAIM DETAIL



NOT TO SCALE

LOCATED DURING THE MONTH OF MAY, 2013

CLAIM STAKING PERFORMED BY:

GEOMETRIX LLC
LAND SURVEYING SERVICES
(928) 557-1900

AS AGENTS FOR FREEMPORT-MCMORAN BAGDAD INC


A110423372

THIS IS A CONFORMED COPY OF INSTRUMENT
RECORDED ON DATE 5/31/13 TIME 8:37
IN BOOK 4960 PAGE 172
LESLIE M. HOFFMAN, RECORDER
Julie Morgan DEPUTY

Return to:
Freeport-McMoRan Bagdad Inc.
PO Box 245
Bagdad, AZ 86321

**LOCATION NOTICE FOR MILL SITE CLAIM
STATE OF ARIZONA, COUNTY OF YAVAPAI**

NOTICE IS HEREBY GIVEN that the **STEP-061** mill site claim has been located by:
Freeport-McMoRan Bagdad Inc.,
whose current mailing address is: PO Box 245
Bagdad, AZ 86321.



This mill site claim consists of approximately 5 acres. The general course of this claim is **North to South** and it is situated in the Eureka Mining District, Yavapai County, Arizona. This claim is **600** feet in length and **363** feet in width. This claim is marked by five monuments, constructed of 2" x 2" wood posts extending 4' above the ground, one at each corner and one at the location monument for the claim.

The location monument on which the notice is posted is situated within: **Section 17, Township 14 North, Range 9 West**, Gila and Salt River Meridian, Yavapai County, Arizona and this claim encompasses portions of the following quarter section(s), section(s), Township(s) and Range(s): **Southeast 1/4 & Southwest 1/4, Section 17, T14N-R9W, G&SRM, Yavapai County, Arizona.**

The location monument is set inside the **Southeast** corner of the claim, approximately 4' **West** of the **East** line of the claim and 4' **North** of the **South** line of the claim. The locality of this claim with reference to some natural object or permanent monument and additional information (if any) concerning its locality is as follows:

The Northwest corner of this claim is 2904' West of the East line of Section 17, T14N-R9W & 1200' North of the Southeast corner of Section 17, T14N-R9W.

The undersigned claims the ground as described above and set forth on the attached 1" = 1000' outline map. This claim is not intended to encroach on any private property or land that is not open for location.

Located, dated and posted on the ground this 19th day of May, 2013.

Freeport-McMoRan Bagdad Inc. (Owner)


By: [Signature]
GEOMETRIX, LLC (Agent)

AL10023373

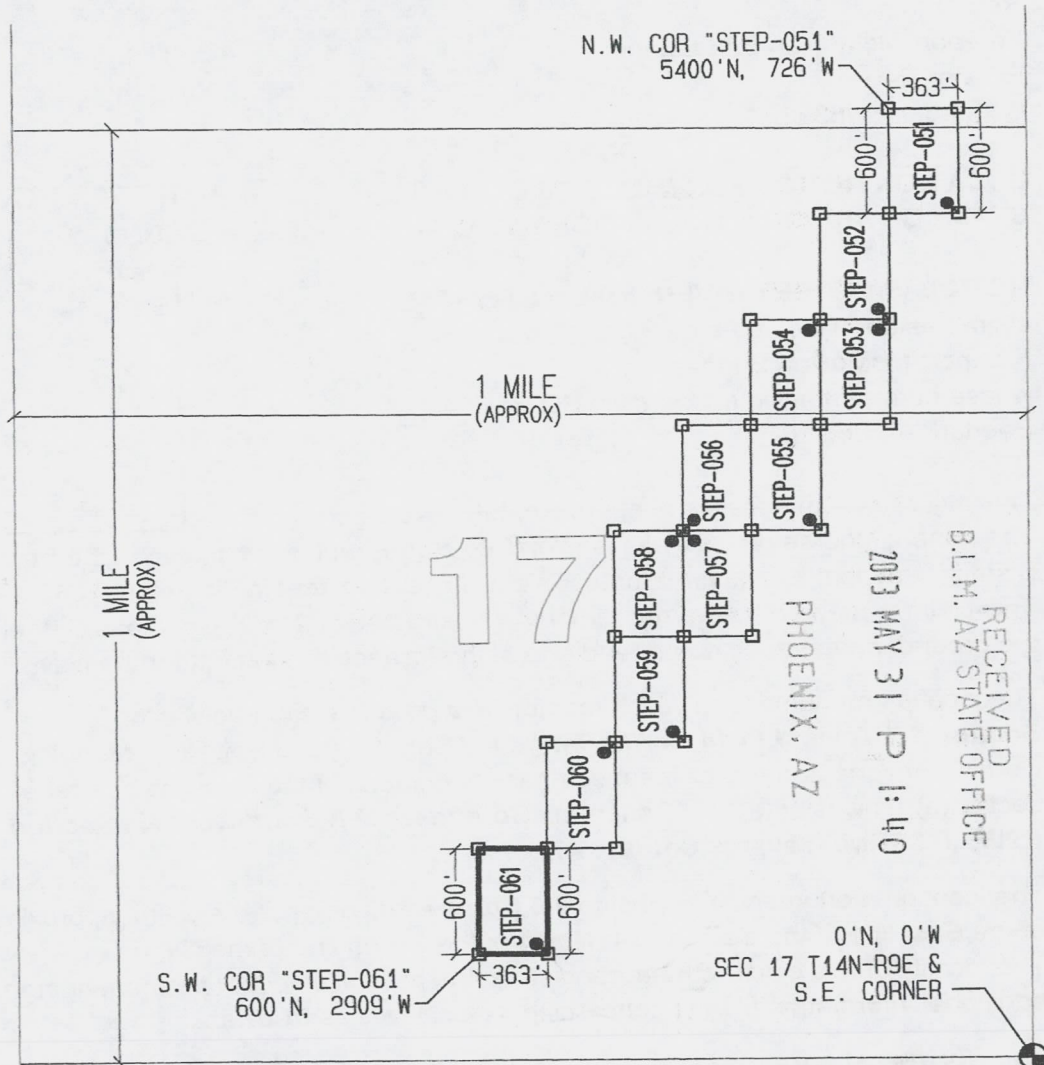
"STEP-061" CLAIM

LOCATION OF THE STEP-051 THROUGH STEP-061 MILL SITE CLAIMS

SCALE 1"=1000'



ALL CLAIMS ARE 600' IN LENGTH & 363' IN WIDTH
SITUATED IN SECTIONS 8 & 17 T14N-R9W
EUREKA MINING DISTRICT, YAVAPAI COUNTY, ARIZONA




LEGEND

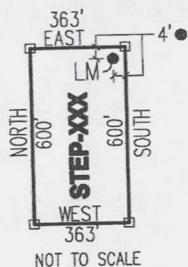
- INDICATES CORNER OF MILL SITE CLAIM.
SET 2" X 2" X 5' WOODEN POST (TYPICAL)
- INDICATES LOCATION MONUMENT SET 4' X 4' FROM CORNER OF MILL SITE CLAIM

LOCATORS:

FREEPORT-MCMORAN BAGDAD INC.
PO BOX 245
BAGDAD, AZ 86321




TYPICAL CLAIM DETAIL



LOCATED DURING THE MONTH
OF MAY, 2013

CLAIM STAKING PERFORMED BY:




AS AGENTS FOR FREEPORT-MCMORAN BAGDAD INC

A1011233713

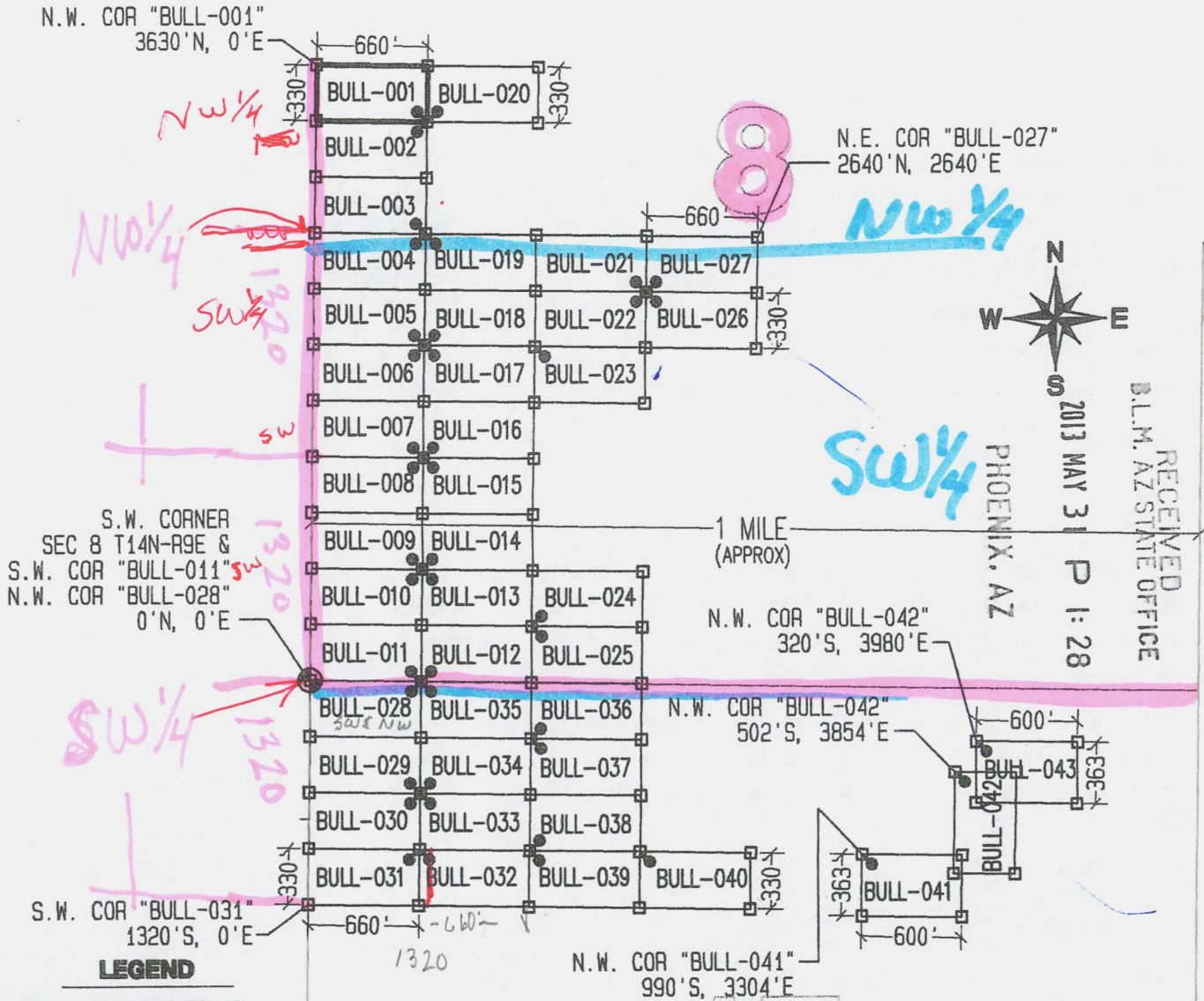
"BULL-001" CLAIM

LOCATION OF THE BULL-001 THROUGH BULL-043 MILL SITE CLAIMS

SCALE 1"=1000'



ALL CLAIMS ARE 660' IN LENGTH & 330' IN WIDTH
EXCEPT FOR BULL-041 THROUGH BULL-043 WHICH ARE 600' IN LENGTH x 363' IN WIDTH
SITUATED IN SECTIONS 8 & 17 T14N-R9W
EUREKA MINING DISTRICT, YAVAPAI COUNTY, ARIZONA



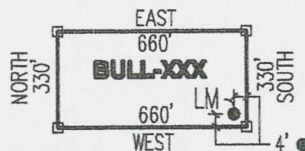
- LEGEND**
- INDICATES CORNER OF MILL SITE CLAIM. SET 2"x2"x5' WOODEN POST (TYPICAL)
 - INDICATES LOCATION MONUMENT SET 4' X 4' FROM CORNER OF MILL SITE CLAIM

LOCATORS:
FREEPORT-MCMORAN BAGDAD INC.
PO BOX 245
BAGDAD, AZ 86321

**FREEPORT-McMORAN
COPPER & GOLD**

TYPICAL CLAIM DETAIL

EXCEPT FOR BULL-041 THRU BULL-043



NOT TO SCALE

LOCATED DURING THE MONTH
OF MARCH, 2013

CLAIM STAKING PERFORMED BY:

GEOMETRIX LLC
LAND SURVEYING SERVICES
(928) 687-1800

AS AGENTS FOR FREEPORT-MCMORAN BAGDAD INC

ARCH 23 2018

"STEP-001" CLAIM

LOCATION OF THE STEP-001 THROUGH STEP-050 MILL SITE CLAIMS

SCALE 1"=1000'



ALL CLAIMS ARE 660' IN LENGTH & 330' IN WIDTH
SITUATED IN SECTIONS 7, 8 & 17 T14N-R9W
EUREKA MINING DISTRICT, YAVAPAI COUNTY, ARIZONA

NE 1/4

NW 1/4

SW 1/4

SE 1/4

NW 1/4

17

NE 1/4

N.W. COR "STEP-012"
4290'N, 0'E

N.E. COR "STEP-037"
3300'N, 3300'E

S.W. COR "STEP-003"
1320'N, 1320'W


S.W. CORNER
SEC 8 T14N-R9E &
0'N, 0'E

S.W. COR "STEP-017"
660'N, 1320'E

S.W. COR "STEP-028"
990'S, 1980'E

N.W. COR "STEP-047"
990'N, 3960'E

1 MILE
(APPROX)



LEGEND

- INDICATES CORNER OF MILL SITE CLAIM. SET 2"x2"x5' WOODEN POST (TYPICAL)
- INDICATES LOCATION MONUMENT SET 4' X 4' FROM CORNER OF MILL SITE CLAIM

LOCATORS:

FREEPORT-MCMORAN BAGDAD INC.
PO BOX 245
BAGDAD, AZ 86321

FREEPORT-McMORAN
COPPER & GOLD

TYPICAL CLAIM DETAIL



NOT TO SCALE

LOCATED DURING THE MONTH
OF MAY, 2013

CLAIM STAKING PERFORMED BY:

GEOMETRIX LLC
LAND SURVEYING SERVICES
(928) 687-1900

AS AGENTS FOR FREEPORT-MCMORAN BAGDAD INC

RECEIVED
B.L.M. AZ STATE OFFICE

2013 MAY 31 P 1:35

PHOENIX, AZ

AM0423313

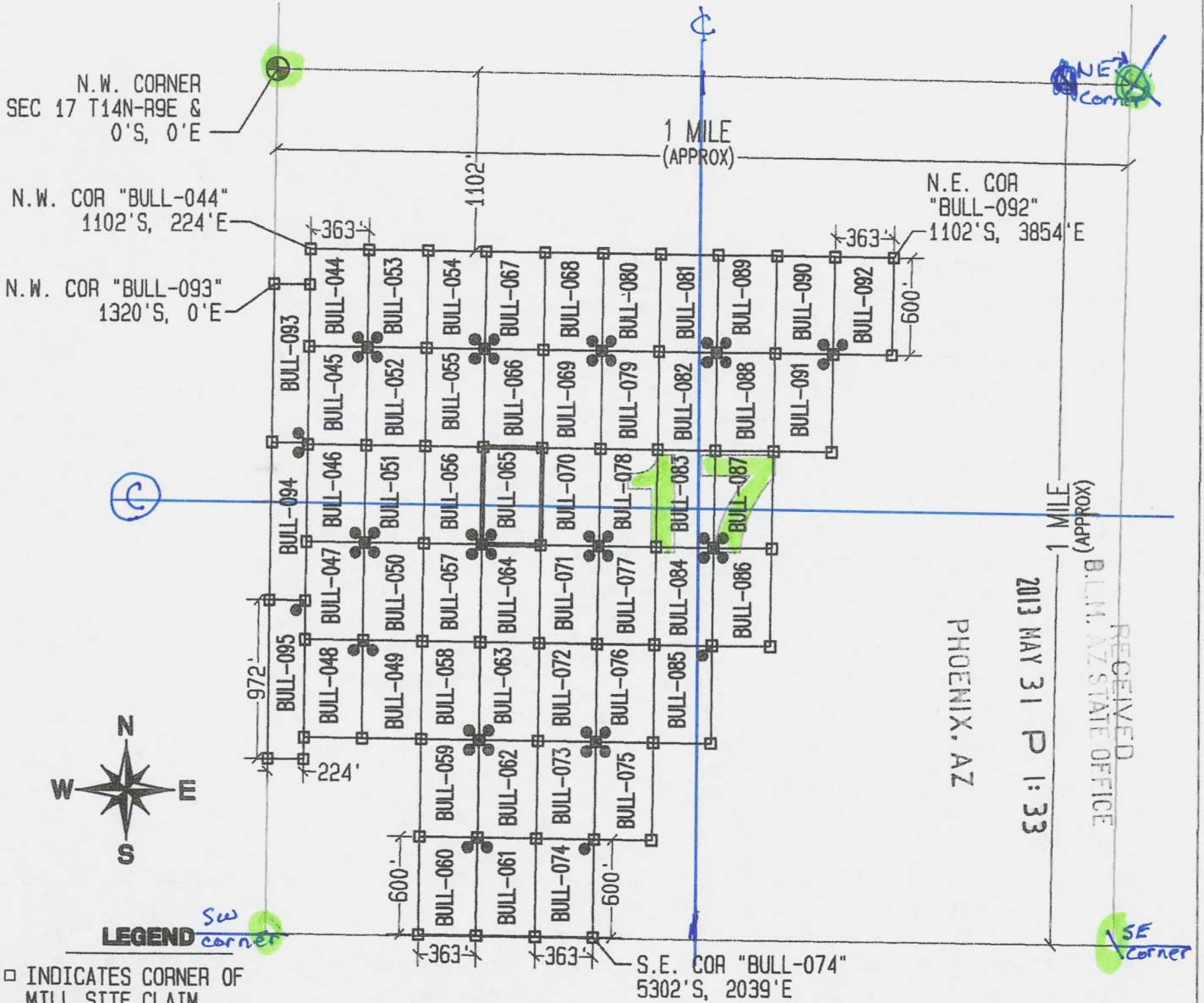
"BULL-065" CLAIM

LOCATION OF THE BULL-044 THROUGH BULL-095 MILL SITE CLAIMS

SCALE 1"=1000'



ALL CLAIMS ARE 600' IN LENGTH & 363' IN WIDTH
EXCEPT FOR BULL-093 THROUGH BULL-095 WHICH ARE 972' IN LENGTH x 224' IN WIDTH
SITUATED IN SECTION 17 T14N-R9W
EUREKA MINING DISTRICT, YAVAPAI COUNTY, ARIZONA



RECEIVED
B.L.M. AZ STATE OFFICE
2013 MAY 31 P 1:33
PHOENIX, AZ

LEGEND

- INDICATES CORNER OF MILL SITE CLAIM.
SET 2"x2"x5' WOODEN POST (TYPICAL)
- INDICATES LOCATION MONUMENT SET 4' X 4' FROM CORNER OF MILL SITE CLAIM

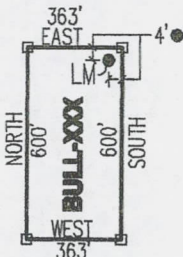
LOCATORS:

FREEPORT-MCMORAN BAGDAD INC.
PO BOX 245
BAGDAD, AZ 86321

**FREEPORT-McMORAN
COPPER & GOLD**

TYPICAL CLAIM DETAIL

EXCEPT FOR BULL-093 THRU BULL-095



NOT TO SCALE

LOCATED DURING THE MONTH
OF APRIL, 2013

CLAIM STAKING PERFORMED BY:



AS AGENTS FOR FREEPORT-MCMORAN BAGDAD INC

ANCH 23202

Input Parameters for Geographic Report with Land

System Id = CR

Admin State = AZ

Geo State =

Casetype Begins With

Case Disp Txt = AUTHORIZED, CANCELLED, EXPIRED, PENDING, REJECTED, RELINQUISHED, VOID, WITHDRAWN

Mer Twp Rng = 14 0140N 0090W

Section = 007, 008, 017, 999

Mtrs =

Commodity =

Commodity Txt =

Pending Org =

Pend Org Decode =

Total Rows Returned: 23

RUN TIME: 01:20 PM

Adm State: AZ

UNITED STATES DEPARTMENT OF INTERIOR
BUREAU OF LAND MANAGEMENT
GEOGRAPHIC REPORT WITH LAND
Sorted by Meridian Township Range

RUN DATE: 05/31/2013
Page 1 of 2

Serial Number: AZA 005961

Total Case Acres: 74.000

| <u>Casetype</u> | <u>Case Disp</u> | 14 | 0140N | 0090W | <u>Sect</u> | <u>Sur Typ</u> | <u>Sur Num</u> | <u>Suff</u> | <u>Subdivision</u> | <u>Act Pend</u> |
|-----------------|------------------|----|-------|-------|-------------|---------------------|----------------|-------------|------------------------------------|-----------------|
| 285003 | AUTHORIZED | | | | 008 | ALIQ LOTS | | | NWNW,SWSW; 1,8; | |
| | | | | | 017 | MNR ALIQ LOTS | | 1 | S2SWNENE; NW,NESW,E2SE; 2,7; | |

Serial Number: AZA 016574

Total Case Acres: 668.380

| <u>Casetype</u> | <u>Case Disp</u> | 14 | 0140N | 0090W | <u>Sect</u> | <u>Sur Typ</u> | <u>Sur Num</u> | <u>Suff</u> | <u>Subdivision</u> | <u>Act Pend</u> |
|-----------------|------------------|----|-------|-------|-------------|---------------------|----------------|-------------|------------------------|-----------------|
| 285003 | AUTHORIZED | | | | 008 | ALIQ LOTS MNR | | 1 | NWNW; 2; SWNENW; | |

Serial Number: AZA 022880F1

Total Case Acres: 1,824.600

| <u>Casetype</u> | <u>Case Disp</u> | 14 | 0140N | 0090W | <u>Sect</u> | <u>Sur Typ</u> | <u>Sur Num</u> | <u>Suff</u> | <u>Subdivision</u> | <u>Act Pend</u> |
|-----------------|------------------|----|-------|-------|-------------|--------------------|----------------|-------------|---|-----------------|
| 220100 | AUTHORIZED | | | | 008 | LOTS MNR MNR | | 1 1 2 | 3,12; S2SWNENE,W2E2NWNE,W2NWNE; S2SESENE,N2NENW,SENENW; | |

Serial Number: AZA 022880FD

Total Case Acres: 3,468.970

| <u>Casetype</u> | <u>Case Disp</u> | 14 | 0140N | 0090W | <u>Sect</u> | <u>Sur Typ</u> | <u>Sur Num</u> | <u>Suff</u> | <u>Subdivision</u> | <u>Act Pend</u> |
|-----------------|------------------|----|-------|-------|-------------|----------------|----------------|-------------|--------------------|-----------------|
| 220100 | AUTHORIZED | | | | 007 | ALIQ LOTS | | | E2NW; 1,2; | |

RUN TIME: 01:21 PM

Adm State: AZ

UNITED STATES DEPARTMENT OF INTERIOR
BUREAU OF LAND MANAGEMENT
GEOGRAPHIC REPORT WITH LAND
Sorted by Meridian Township Range

RUN DATE: 05/31/2013

Page 2 of 2

Serial Number: AZA 028639

Total Case Acres: 320.000

| <u>Casetype</u> | <u>Case Disp</u> | 14 | 0140N | 0090W | <u>Sect</u> | <u>Sur Typ</u> | <u>Sur Num</u> | <u>Suff</u> | <u>Subdivision</u> | <u>Act Pend</u> |
|-----------------|------------------|----|-------|-------|-------------|----------------|----------------|-------------|--------------------|-----------------|
| 380910 | AUTHORIZED | | | | 008 | MNR | | | W2NWNW; | |

Serial Number: AZA 031478

Total Case Acres: 56.960

| <u>Casetype</u> | <u>Case Disp</u> | 14 | 0140N | 0090W | <u>Sect</u> | <u>Sur Typ</u> | <u>Sur Num</u> | <u>Suff</u> | <u>Subdivision</u> | <u>Act Pend</u> |
|-----------------|------------------|----|-------|-------|-------------|----------------|----------------|-------------|--------------------|-----------------|
| 287001 | AUTHORIZED | | | | 008 | LOTS | | | 11; | |
| | | | | | 017 | ALIQ | | | W2NE,NESW; | |
| | | | | | | LOTS | | | 3; | |

Serial Number: AZA 033811

Total Case Acres: 3.177

| <u>Casetype</u> | <u>Case Disp</u> | 14 | 0140N | 0090W | <u>Sect</u> | <u>Sur Typ</u> | <u>Sur Num</u> | <u>Suff</u> | <u>Subdivision</u> | <u>Act Pend</u> |
|-----------------|------------------|----|-------|-------|-------------|----------------|----------------|-------------|--------------------|-----------------|
| 285003 | AUTHORIZED | | | | 008 | LOTS | | | 5,10,11; | |
| | | | | | 017 | ALIQ | | | W2NE,SWNW,NESW; | |
| | | | | | | LOTS | | | 3; | |

Serial Number: AZAR 0012048

Total Case Acres: 24.901

| <u>Casetype</u> | <u>Case Disp</u> | 14 | 0140N | 0090W | <u>Sect</u> | <u>Sur Typ</u> | <u>Sur Num</u> | <u>Suff</u> | <u>Subdivision</u> | <u>Act Pend</u> |
|-----------------|------------------|----|-------|-------|-------------|----------------|----------------|-------------|--------------------|-----------------|
| 285001 | AUTHORIZED | | | | 008 | LOTS | | | 5,10,11; | |
| | | | | | 017 | ALIQ | | | W2NE,SESW,NESW; | |
| | | | | | | LOTS | | | 1,3; | |

